GROUND WATER LEVEL SURVEY

SPONSORED BY

CITY OF BOSTON-BUILDING DEPT.

WARDS 8-9-13-15-16-21-22

VOL. 4

W.P.A. PROJECTS NOS. 5325 - 10668

BOSTON
PUBLIC
LIBRARY

BOSTON
PUBLIC
LIBRARY

REPORT ON GROUND WATER LEVEL STATION

Location: S side of Palmer St. 31' E of Warren St. Station No. 8-02

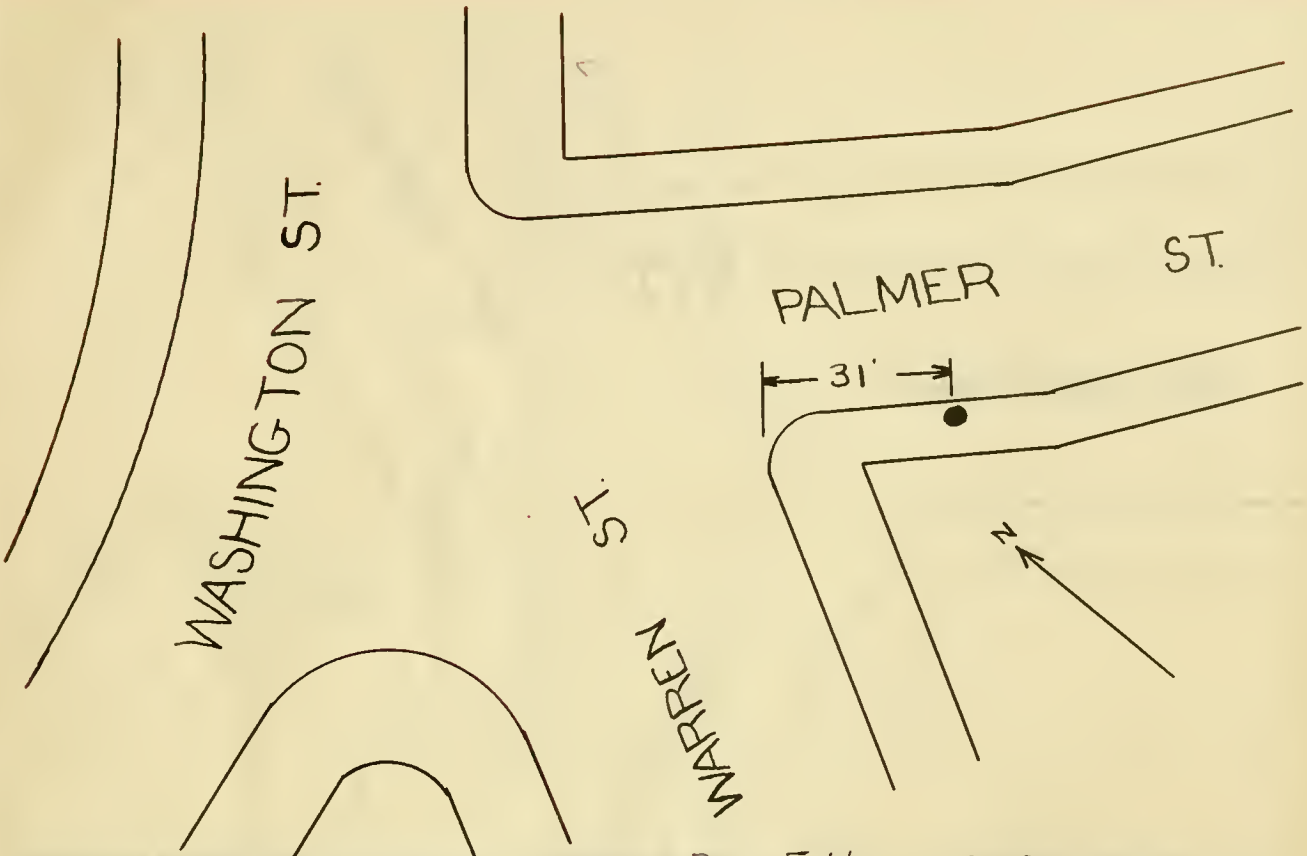

Sketch Drawn By J.D.McC. Checked By F.H. Scale None

Well Installed 5/7/36 Depth _____ Grade Top of Well 27.710

Readings taken over period from 6/11/36 to 3/28/39 and from 3/6/40 to date

First reading taken 6/11/36 Water at Grade 10.92

Latest reading taken 10/7/40 Water at Grade DRY

LOWEST READING OVER ENTIRE PERIOD: 7/21/39 Water at Grade 10.13

HIGHEST READING OVER ENTIRE PERIOD: 2/23/37 Water at Grade 12.63

Data Transcribed By B.F. Checked By A.M.

Remarks:

10'-6" sand & gravel
15'-6" sand
20'-6" sand (bottom)
15'-8" water level

Note: See explanatory notes on first page of this Book

Date of Report 10/7/40

Approved By L.B.

REPORT ON GROUND WATER LEVEL STATION

Location: N side of Chadwick St., 9' E of Ambrose Street

Station No. 8-07

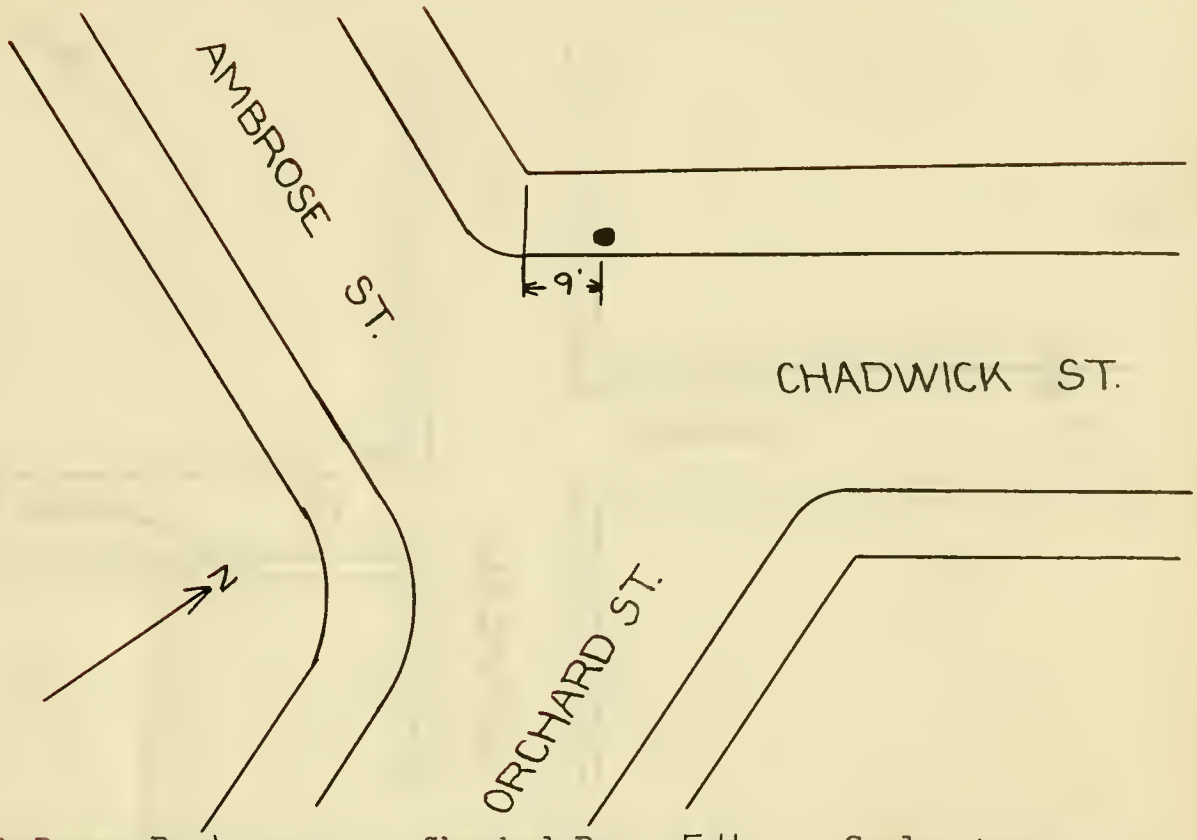

Sketch Drawn By J.D.McC Checked By F.H. Scale None

Well Installed 5/11/36 Depth _____ Grade Top of Well 17.810

Readings taken over period from 6/12/36 to 3/29/39 and from 3/14/40 to date

First reading taken 6/12/36 Water at Grade 12.38

Latest reading taken 11/12/40 Water at Grade PLUGGED

LOWEST READING OVER ENTIRE PERIOD: 5/10/38 Water at Grade 11.73

HIGHEST READING OVER ENTIRE PERIOD: 7/15/40 Water at Grade 15.06

Data Transcribed By G.F. Checked By A.M.

Remarks:

6' sand & gravel
10' sand & gravel
15' sand & gravel
20' mud

Note: See explanatory notes on first page of this Book

Date of Report 11/12/40

Approved By L.B.

REPORT ON GROUND WATER LEVEL STATION

Location: E side of Randall St. 106' S of Fellows St. Station No. 8-08

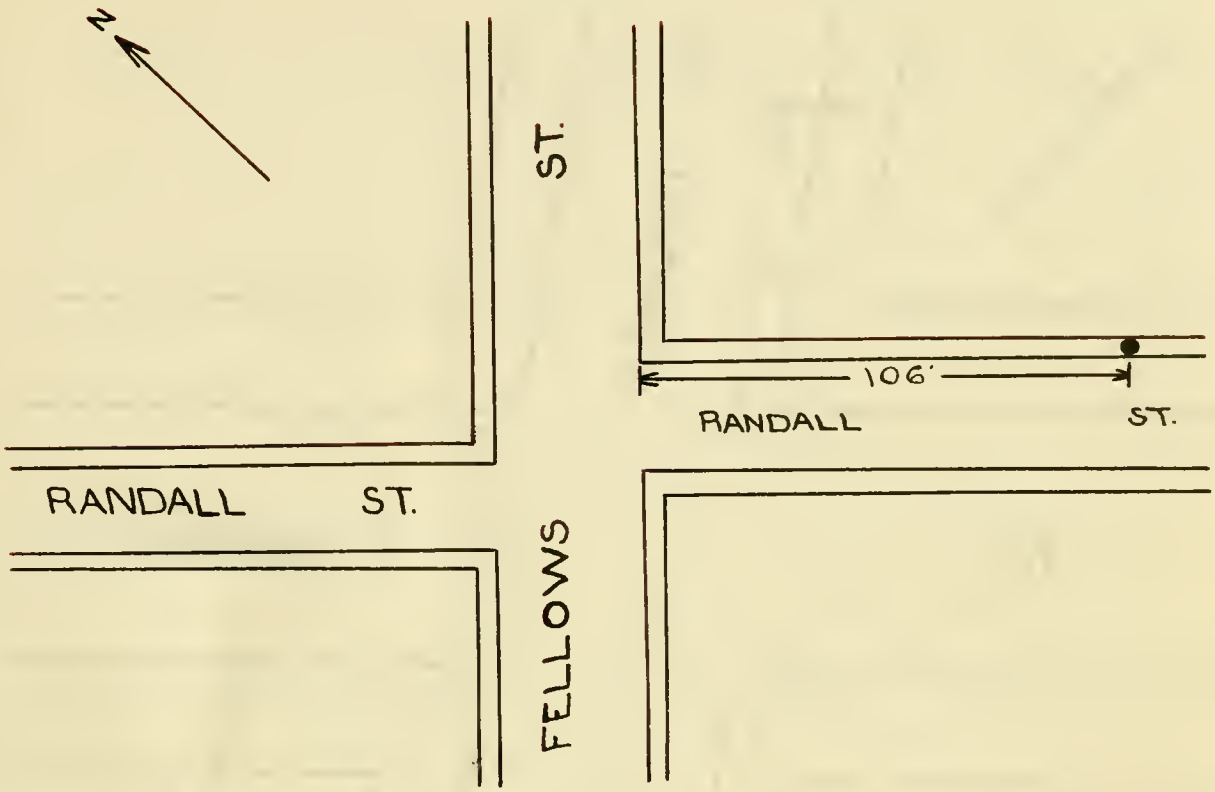

Sketch Drawn By J.D.McC. Checked By F.H. Scale None

Well Installed 5/12/36 Depth 15' Grade Top of Well 16.509

Readings taken over period from 6/12/36 to 3/28/39 and from 3/14/40 to date

First reading taken 6/12/36 Water at Grade 6.26

Latest reading taken 11/12/40 Water at Grade 5.76

LOWEST READING OVER ENTIRE PERIOD: 9/29/37 Water at Grade 4.43

HIGHEST READING OVER ENTIRE PERIOD: 3/28/39 Water at Grade 7.71

Data Transcribed By G.F. Checked By A.M.

Remarks:

9' water
15' sand, gravel, & mud
15' peat & soft clay

Note: See explanatory notes on first page of this Book

Date of Report 11/12/40

Approved By L.B.

REPORT ON GROUND WATER LEVEL STATION

Location: N side of Hunneman St. 35' W of Harrison Ave. Station No. 8-09

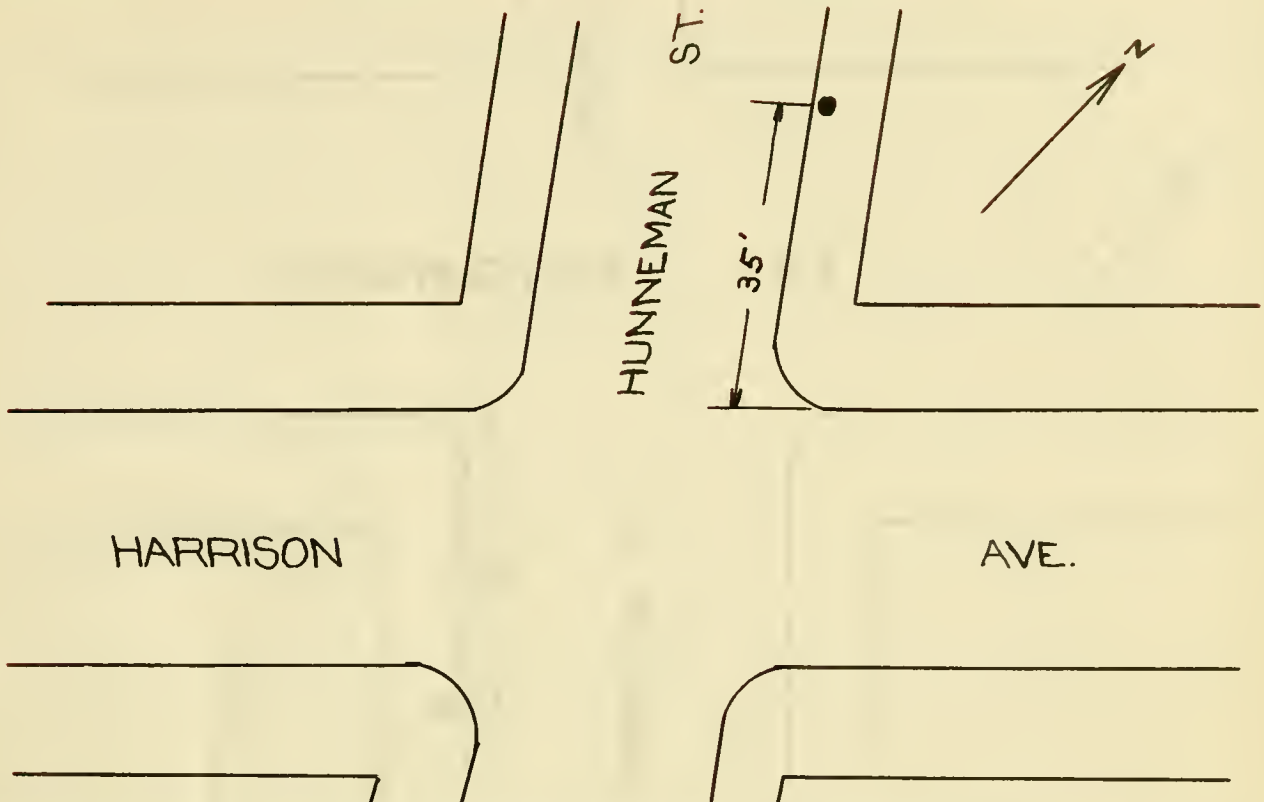

Sketch Drawn By J.D.MEC. Checked By F.H. Scale None

Well Installed 5/11/36 Depth 10' Grade Top of Well 14.593

Readings taken over period from 6/11/36 to 3/28/39 and from 3/14/40 to date

First reading taken 6/11/36 Water at Grade 7.03

Latest reading taken 11/12/40 Water at Grade 7.01

LOWEST READING OVER ENTIRE PERIOD: 1/10/38 Water at Grade 6.01

HIGHEST READING OVER ENTIRE PERIOD: 3/14/40 Water at Grade 8.26

Data Transcribed By G.F. Checked By A.M.

Remarks:

8' water
10' sand & gravel
20' clay

Note: See explanatory notes on first page of this Book

Date of Report 11/12/40

Approved By L.B.

REPORT ON GROUND WATER LEVEL STATION

Location: S side of Thorndike St. 30' E of Washington Street

Station No. 8-11

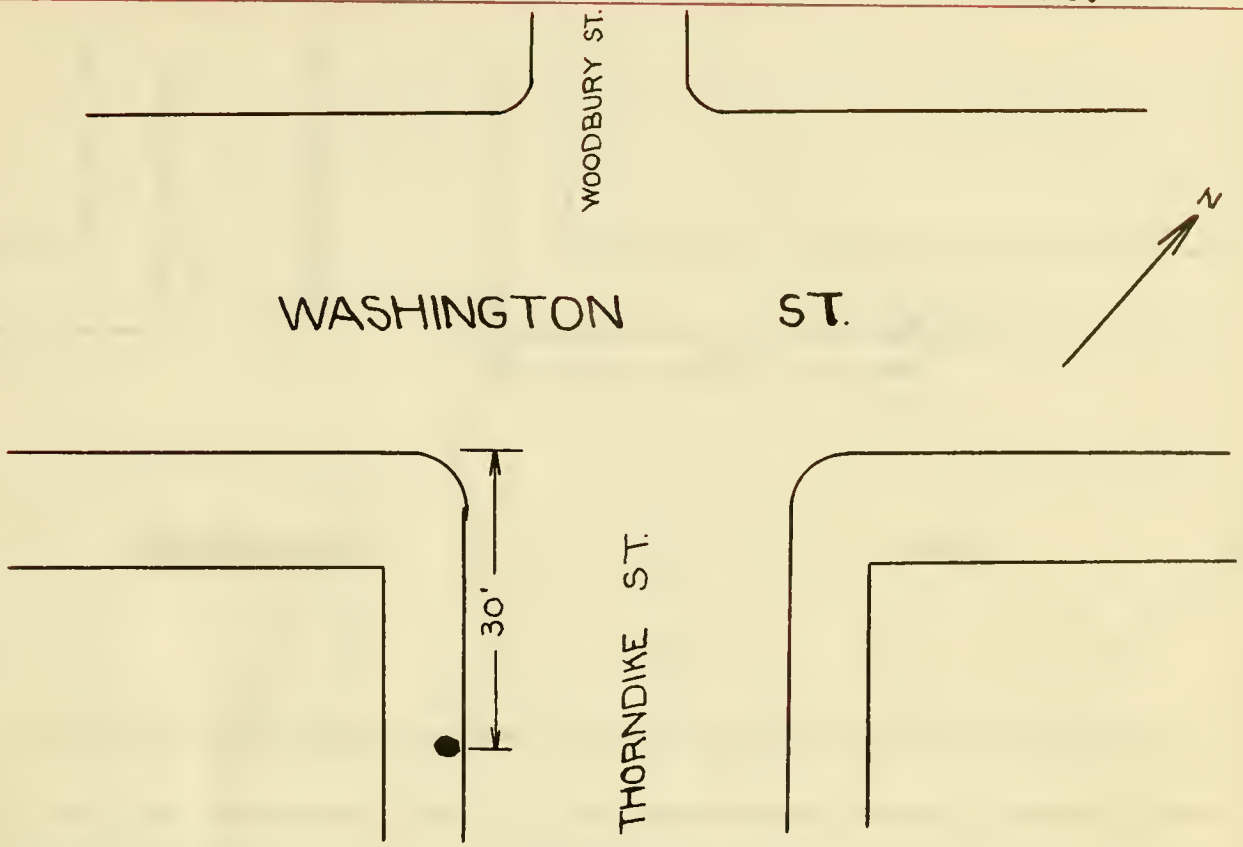

Sketch Drawn By J.D.McC. Checked By F.H. Scale None

Well Installed 5/8/36 Depth 10' Grade Top of Well 26.298

Readings taken over period from 6/11/36 to 3/28/39 and from 4/8/40 to date

First reading taken 6/11/36 Water at Grade 13.05

Latest reading taken 11/12/40 Water at Grade 12.97

LOWEST READING OVER ENTIRE PERIOD: 5/10/38 Water at Grade 12.38

HIGHEST READING OVER ENTIRE PERIOD: 2/23/40 Water at Grade 14.80

Data Transcribed By E.F. Checked By A.M.

Remarks:

8' sand & gravel
8' clay
7'

Note: See explanatory notes on first page of this Book

Date of Report 11/12/40

Approved By L.B.

REPORT ON GROUND WATER LEVEL STATION

Location: W side of Harrison Ave. 43'-9" N of Thorndike Street

Station No. 8-12

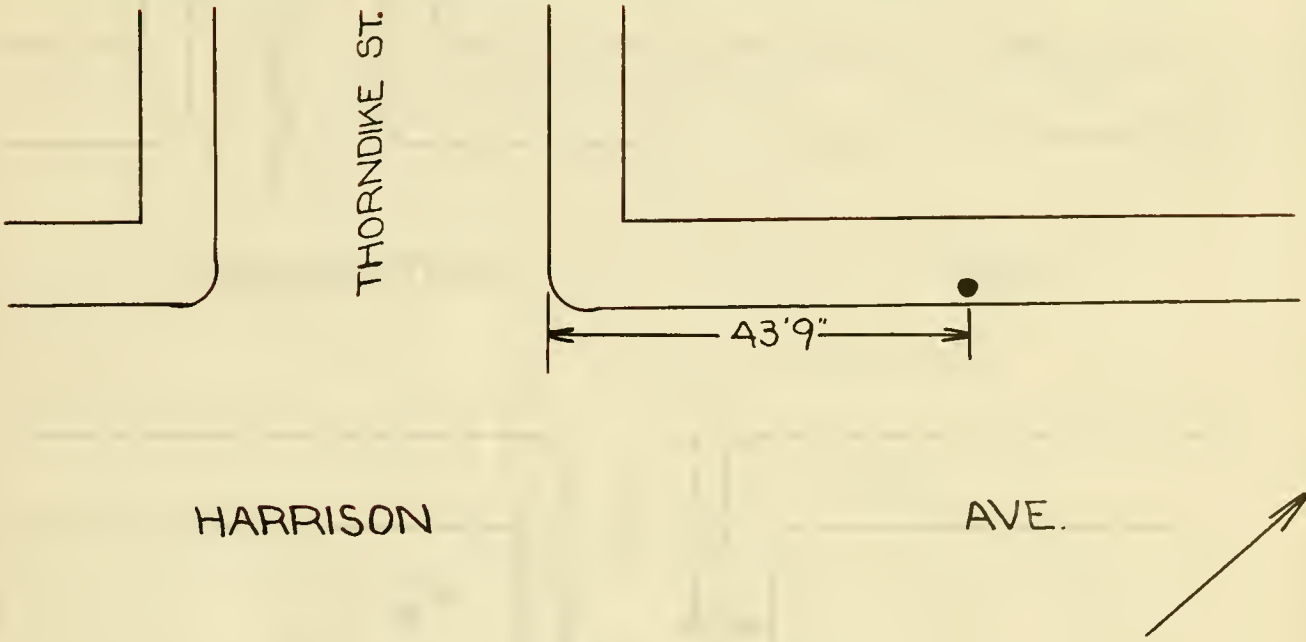

Sketch Drawn By J.D.McC. Checked By F.H. Scale None

Well Installed 5/8/36 Depth 15' Grade Top of Well 15.776

Readings taken over period from 6/12/36 to 3/28/39 and from 3/6/40 to date

First reading taken 6/12/36 Water at Grade 6.26

Latest reading taken 11/13/40 Water at Grade PLUGGED

LOWEST READING OVER ENTIRE PERIOD: 5/26/38 Water at Grade 5.53

HIGHEST READING OVER ENTIRE PERIOD: 5/25/37 Water at Grade 9.02

Data Transcribed By E.F. Checked By A.M.

Remarks:

8'-6" water
13'- sand & gravel
13' blue clay

Note: See explanatory notes on first page of this Book

Date of Report 11/13/40

Approved By L.B.

REPORT ON GROUND WATER LEVEL STATION

Location: E side of Flagg St. 20'-6" S of Washington Street

Station No. 8-13

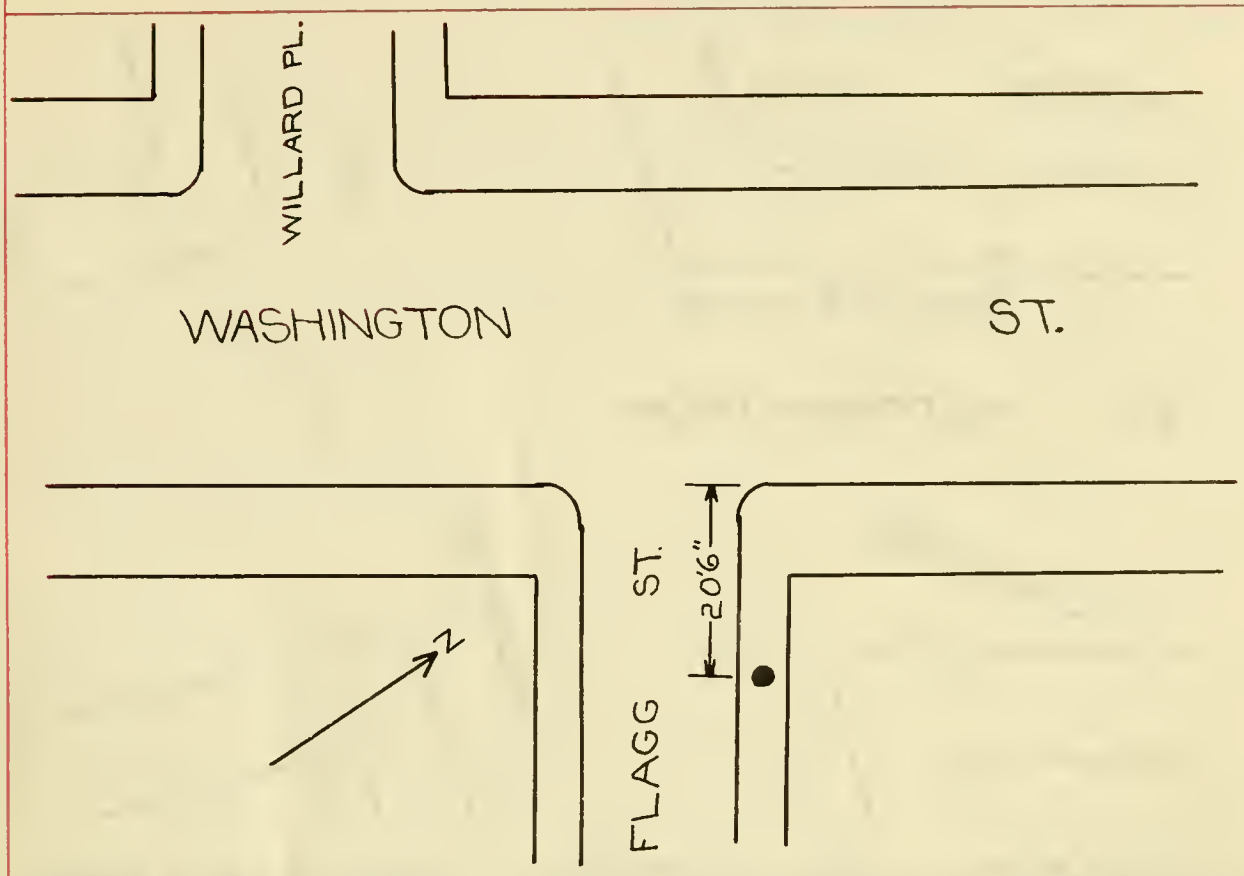

Sketch Drawn By J.D.McC. Checked By F.H. Scale None

Well Installed 5/7/36 Depth 10' Grade Top of Well 19.916

Readings taken over period from 6/5/36 to 3/28/39 and from 3/6/40 to date

First reading taken 6/5/36 Water at Grade 10.83

Latest reading taken 11/7/40 Water at Grade 11.29

LOWEST READING OVER ENTIRE PERIOD: 5/21/40 Water at Grade 8.42

HIGHEST READING OVER ENTIRE PERIOD: 11/29/37 Water at Grade 13.46

Data Transcribed By E.F. Checked By A.M.

Remarks:

9' water
10' sand, gravel, & silty
10' hard clay

Note: See explanatory notes on first page of this Book

Date of Report 11/7/40

Approved By L.B.

REPORT ON GROUND WATER LEVEL STATION

Location: E side of Northampton St. 38' S of Harrison Avenue

Station No. 8-15

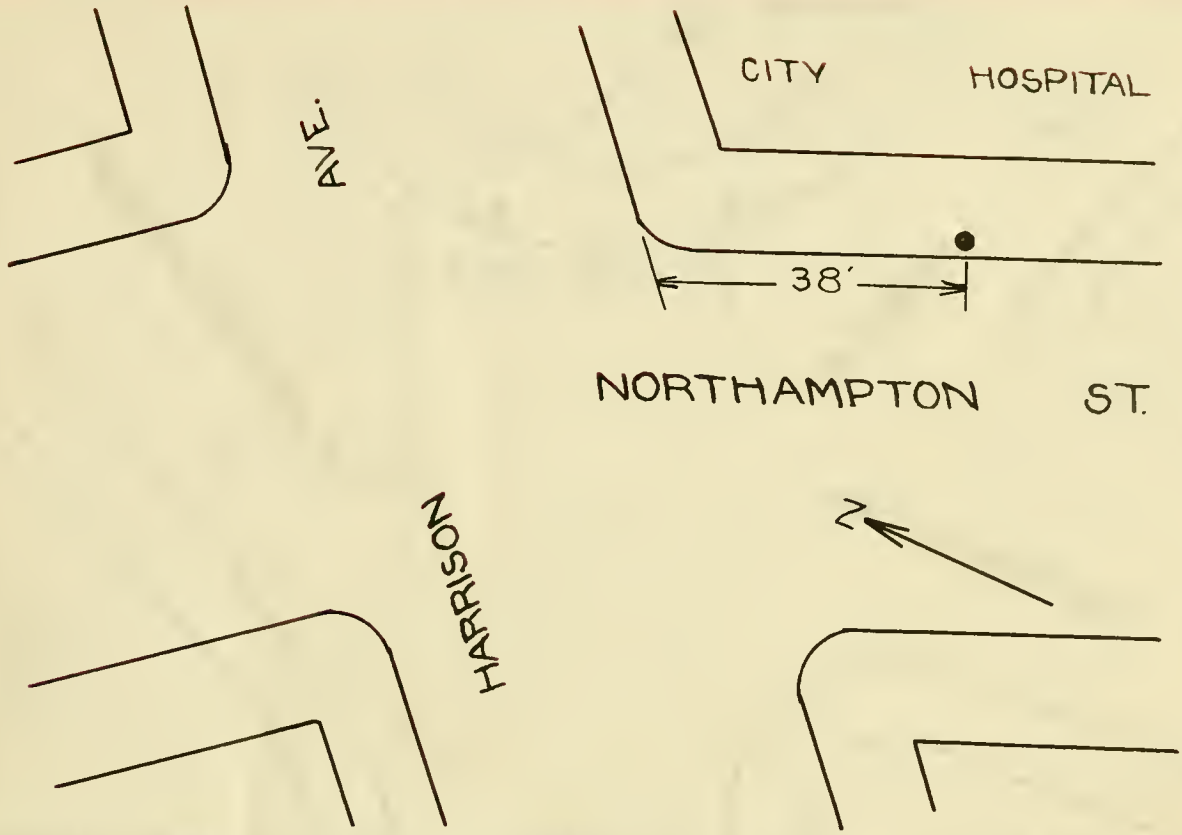

Sketch Drawn By J.D.McC. Checked By F.H. Scale None

Well Installed 5/5/36 Depth 15' Grade Top of Well 15.694

Readings taken over period from 6/5/36 to 3/29/39 and from 3/21/40 to date

First reading taken 6/5/36 Water at Grade 7.94

Latest reading taken 11/7/40 Water at Grade 8.36

LOWEST READING OVER ENTIRE PERIOD: 1/10/38 Water at Grade 4.69

HIGHEST READING OVER ENTIRE PERIOD: 9/3/38 Water at Grade 8.89

Data Transcribed By E.F. Checked By A.M.

Remarks:

6' sand & gravel
6' to 12' mud
12'-6" hard clay
6' water

Note: See explanatory notes on First page of this Book

Date of Report 11/7/40

Approved By L.B.

REPORT ON GROUND WATER LEVEL STATION

Location: N side of Northampton Street 5' W of Hampden St. Street Line (E side)

Station NO. 8-16

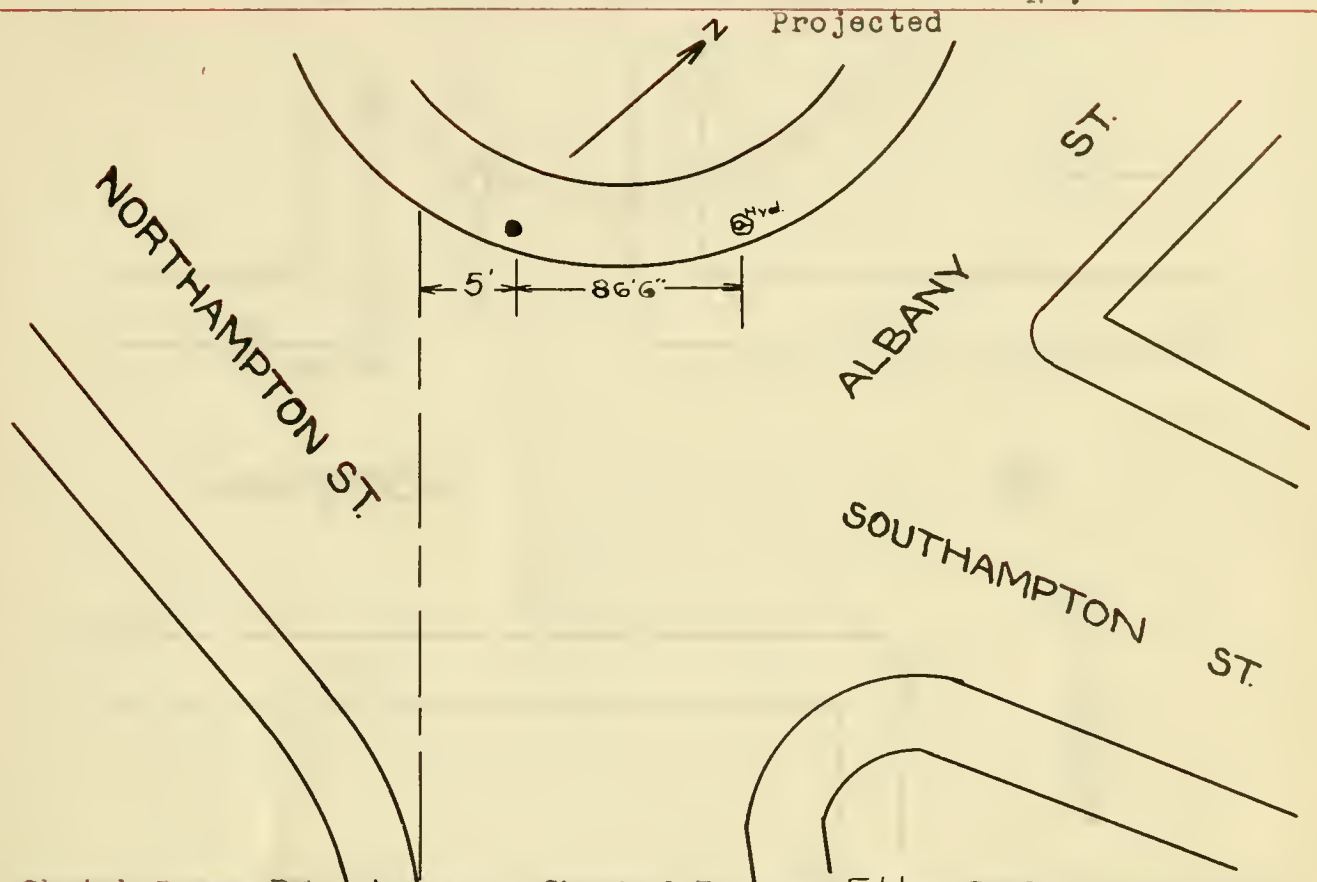

Sketch Drawn By J.D.McC. Checked By F.H. Scale None

Well Installed 5/12/36 Depth 15' Grade Top of Well 16.463

Readings taken over period from 6/16/36 to 3/29/39 and from 3/14/40 to date

First reading taken 6/16/36 Water at Grade 5.88

Latest reading taken 11/7/40 Water at Grade 5.79

LOWEST READING OVER ENTIRE PERIOD: 8/31/37 Water at Grade 2.96

HIGHEST READING OVER ENTIRE PERIOD: 4/30/40 Water at Grade 6.88

Data Transcribed By G.F. Checked By A.M.

Remarks:

14' fill, sand, gravel, peat
14' hard clay

Note: See explanatory notes on first page of this Book

Date of Report 11/7/40

Approved By L.B.

REPORT ON GROUND WATER LEVEL STATION

Location: E side of Hampden St. 18'-6" N of Kemble Street

Station No. 8-17

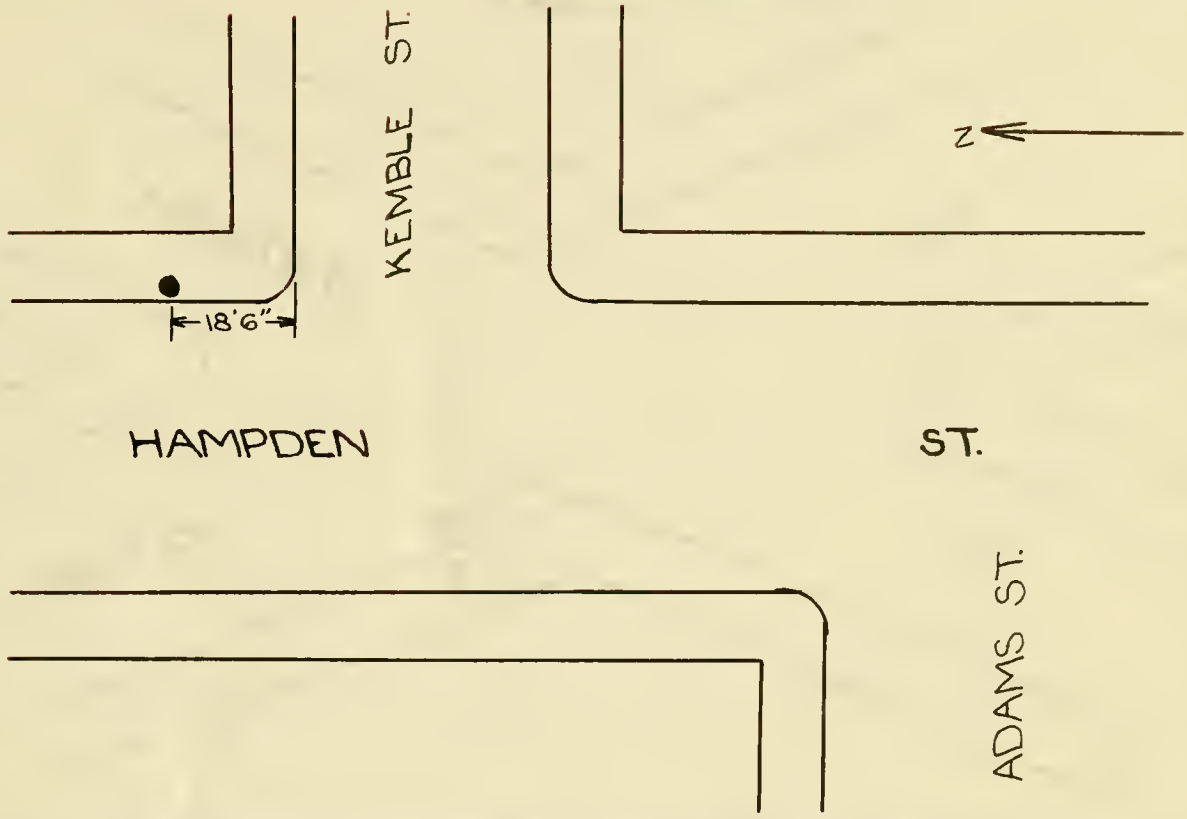

Sketch Drawn By J.D.McC Checked By F.H. Scale None

Well Installed 5/5/36 Depth 15'-6 Grade Top of Well 16.715

Readings taken over period from 6/12/36 to 3/28/39 and from 3/6/40 to date

First reading taken 6/12/36 Water at Grade 11.88

Latest reading taken 11/13/40 Water at Grade 10.39

LOWEST READING OVER ENTIRE PERIOD: 3/13/37 Water at Grade 7.55

HIGHEST READING OVER ENTIRE PERIOD: 2/17/37 Water at Grade 12.05

Data Transcribed By G.F. Checked By A.M.

Remarks:

7'-6 clay
15' clay

Note: See explanatory notes on first page of this Book

Date of Report 11/13/40

Approved By L.B.

REPORT ON GROUND WATER LEVEL STATION

Location: W side of Eustis St. 24' N of Hampden St. Curb

Station No. 8-19

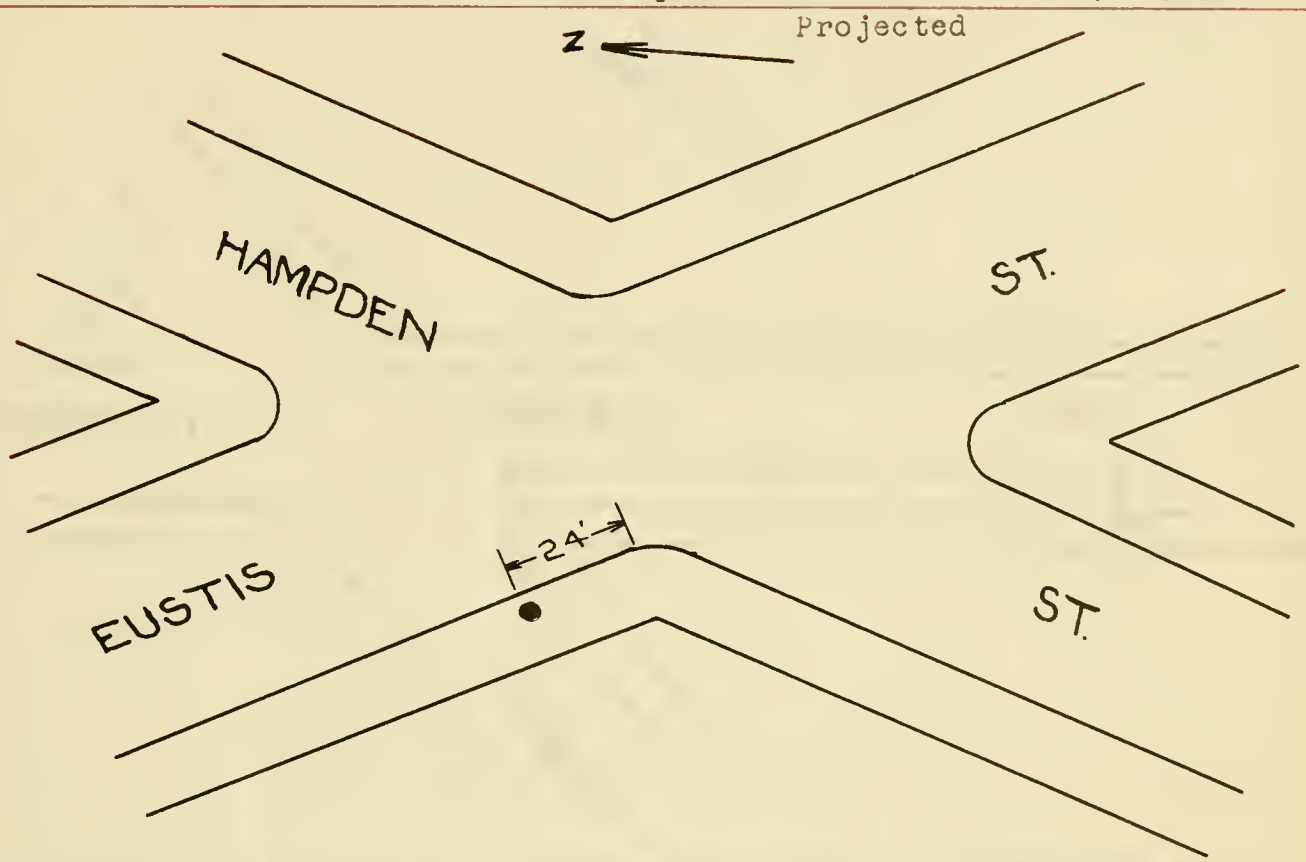

Sketch Drawn By J.D.McC. Checked By F.H. Scale None

Well Installed 5/12/36 Depth 15-6" Grade Top of Well 30.955

Readings taken over period from 4/18/36 to 3/27/39 and from 3/6/40 to date

First reading taken 6/18/36 Water at Grade 26.79

Latest reading taken 11/12/40 Water at Grade 24.88

LOWEST READING OVER ENTIRE PERIOD: 2/9/39 Water at Grade 23.61

HIGHEST READING OVER ENTIRE PERIOD: 11/18/36 Water at Grade 28.33

Data Transcribed By E.F. Checked By A.M.

Remarks:

4' earth fill
4' clay
15' wet clay
11' water

Note: See explanatory notes on first page of this Book

Date of Report 11/12/40

Approved By L.B.

REPORT ON GROUND WATER LEVEL STATION

Location: W side of Norfolk Avenue 300' S of Hampden St.

Station No. 8-20

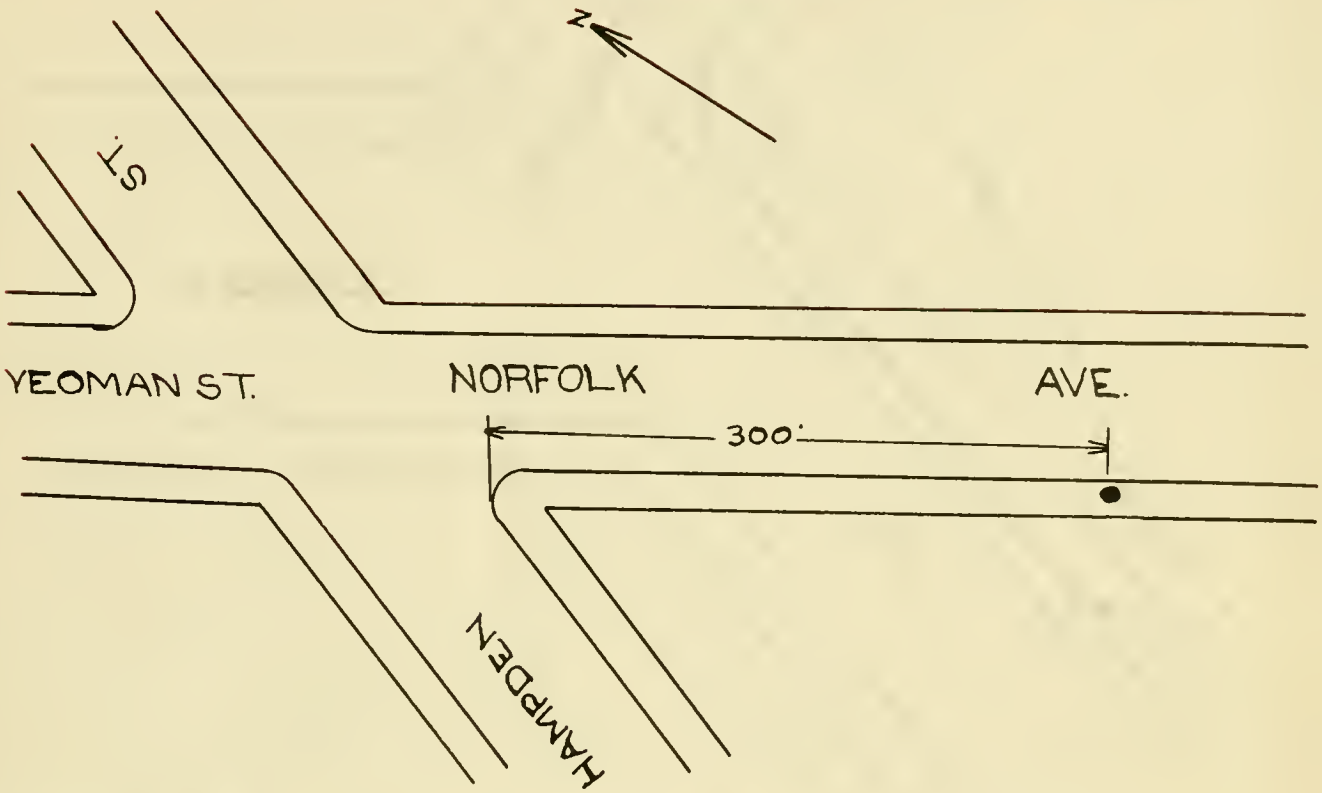

Sketch Drawn By J.D.McC. Checked By F.H. Scale None

Well Installed 5/11/36 Depth 15'-6" Grade Top of Well 21.74

Readings taken over period from 6/23/36 to 2/28/39 and from 3/15/40 to date

First reading taken 6/23/36 Water at Grade

Latest reading taken 11/12/40 Water at Grade 12.70

LOWEST READING OVER ENTIRE PERIOD: 9/27/40 Water at Grade 11.78

HIGHEST READING OVER ENTIRE PERIOD: 10/3/38 Water at Grade 14.94

Data Transcribed By E.F. Checked By A.M.

Remarks:

Earth fill 4'
4'-11" clay
12' clay & gravel
9' water

Note: See explanatory notes on first page of this Book

Date of Report 11/12/40

Approved By I.B.

REPORT ON GROUND WATER LEVEL STATION

Location: E side of Kemble Street, 135' S of Reading Street

Station No. 8-21

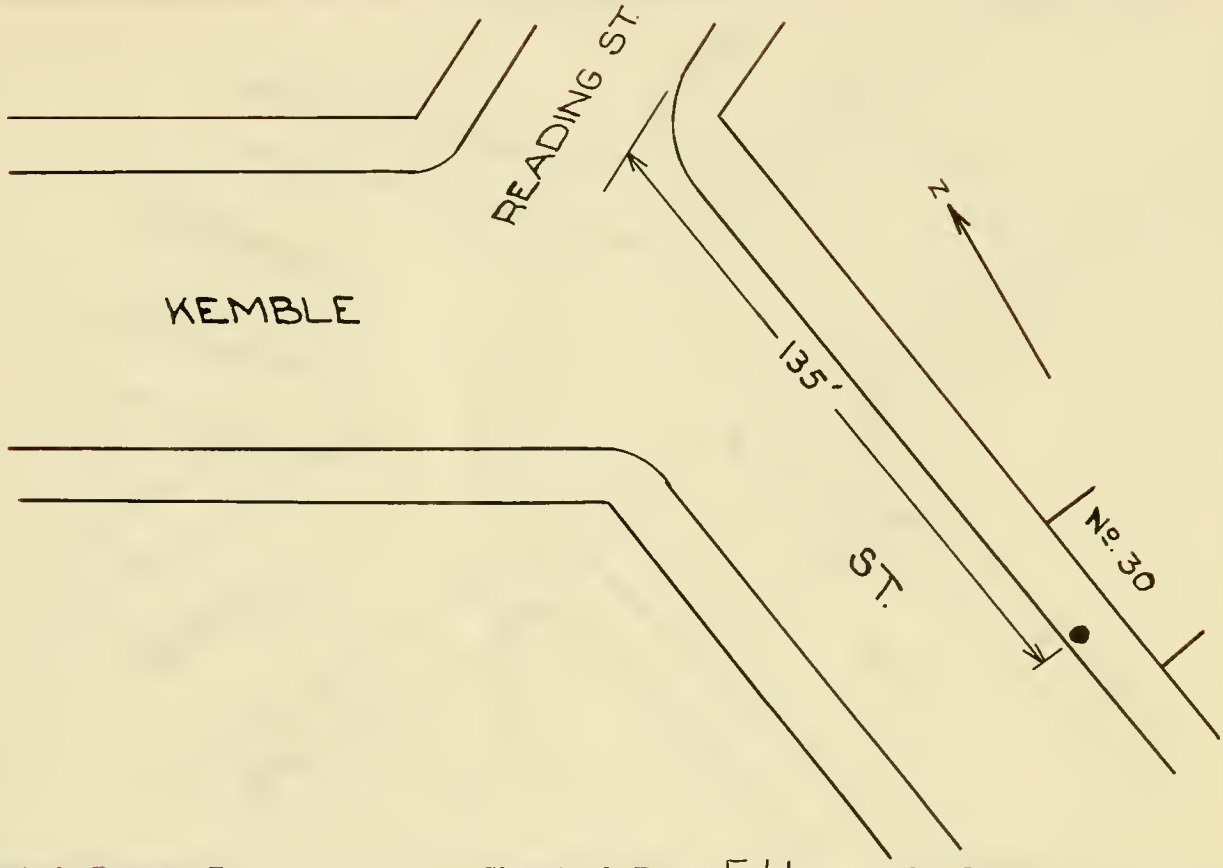

Sketch Drawn By J.D.McC. Checked By F.H. Scale None

Well Installed 3/7/36 Depth 10'-6" Grade Top of Well 12.474

Readings taken over period from 6/23/36 to 2/28/39 and from 3/25/40 to date

First reading taken 6/23/36 Water at Grade 11.81

Latest reading taken 11/13/40 Water at Grade 12.55

LOWEST READING OVER ENTIRE PERIOD: 5/10/38 Water at Grade 10.72

HIGHEST READING OVER ENTIRE PERIOD: 7/7/38 Water at Grade 14.14

Data Transcribed By G.F. Checked By A.M.

Remarks:

7' earth fill
7'-12' earth sand
10'-6" bottom of pipe
12'-16'-6" clay

Note: See explanatory notes on First page of this Book

Date of Report 11/13/40

Approved By L.B.

REPORT ON GROUND WATER LEVEL STATION

Location: N side of Farnham St. 11' E of Reading Street

Station No. 8-22

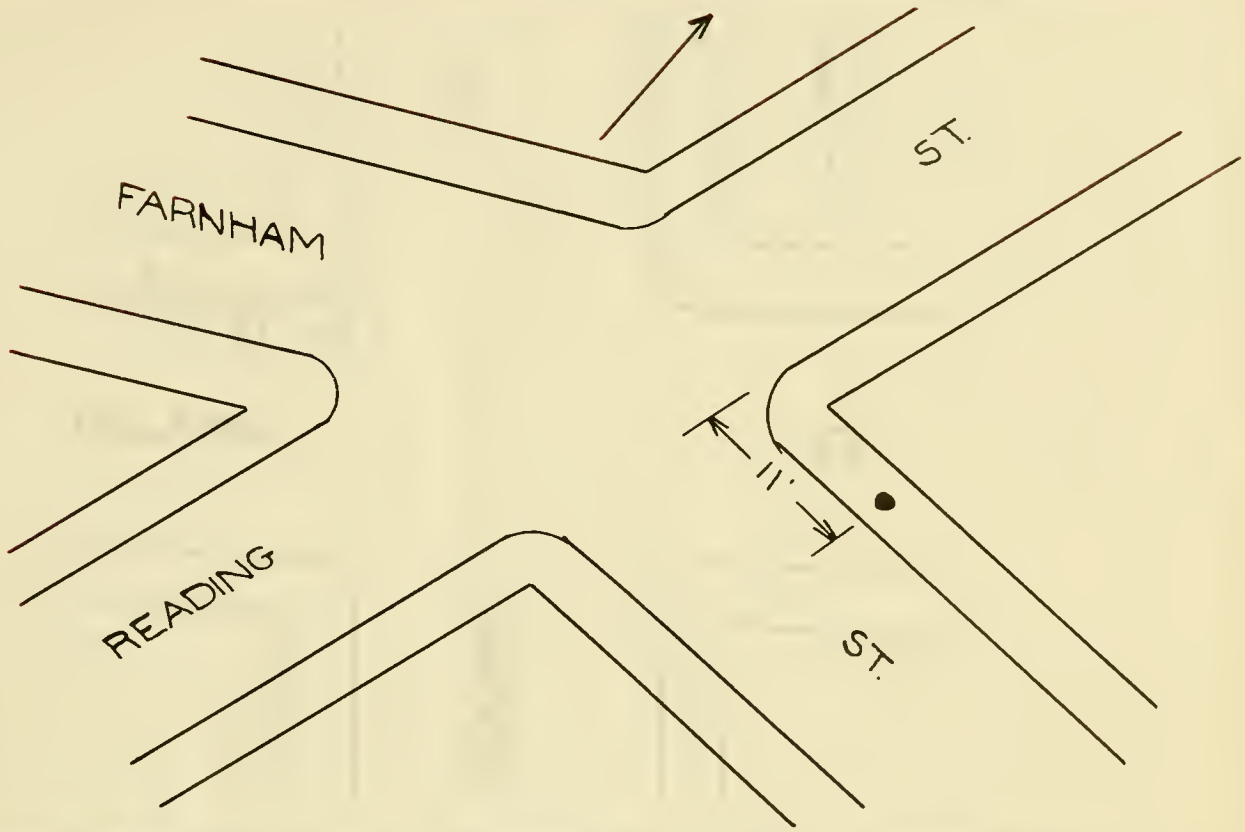

Sketch Drawn By J.D.McC. Checked By F.H. Scale None

Well Installed 5/7/36 Depth 10'-6 Grade Top of Well 16.026

Readings taken over period from 6/18/36 to 3/28/39 and from 3/13/40 to date

First reading taken 6/18/36 Water at Grade 11.53

Latest reading taken 11/13/40 Water at Grade 12.28

LOWEST READING OVER ENTIRE PERIOD: 7/1/36 Water at Grade 10.69

HIGHEST READING OVER ENTIRE PERIOD: 4/15/40 Water at Grade 13.34

Data Transcribed By G.F. Checked By A.M.

Remarks:

4' earth fill
4' water bearing soil
4' water

Note: See explanatory notes on first page of this Book

Date of Report 11/13/40

Approved By L.B.

REPORT ON GROUND WATER LEVEL STATION

Location: N side of Island St. 23'-6" W of Reading Street

Station No. 8-23

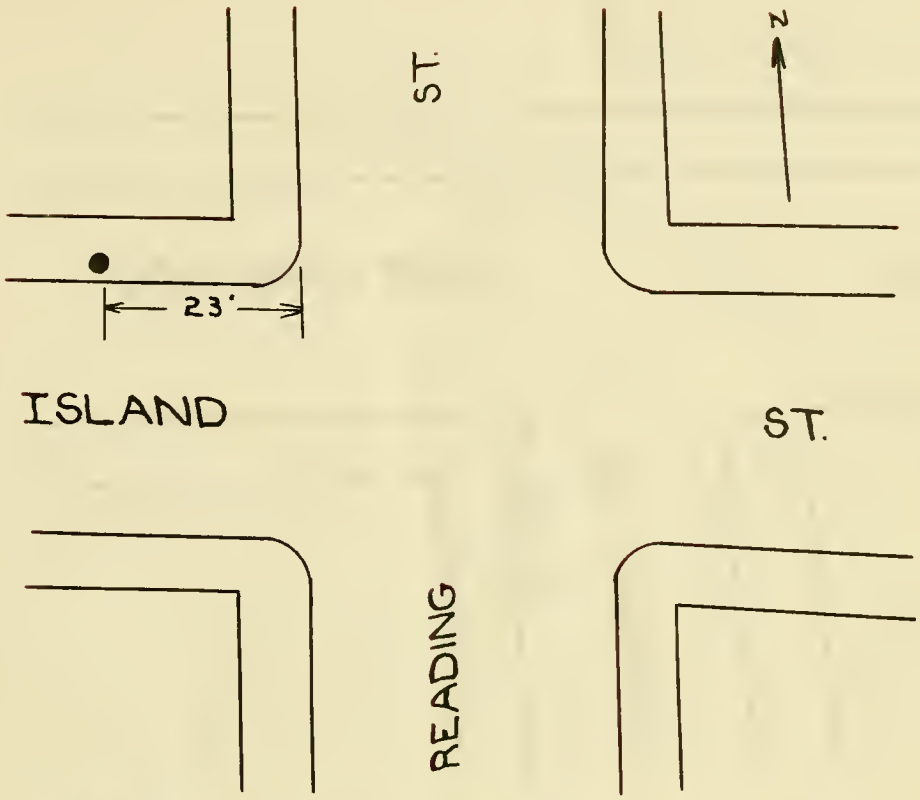

Sketch Drawn By J.D.McC. Checked By F.H. Scale None

Well Installed 5/8/36 Depth 14' Grade Top of ell 17.250

Readings taken over period from 6/18/36 to 3/28/39 and from 3/6/40 to date

First reading taken 6/18/36 Water at Grade 10.75

Latest reading taken 11/13/40 Water at Grade 10.0

LOWEST READING OVER ENTIRE PERIOD: 3/18/40 Water at Grade 9.08

HIGHEST READING OVER ENTIRE PERIOD: 4/27/40 Water at Grade 12.00

Data Transcribed By E.F. Checked By A.M.

Remarks:

7' earth fill
10' wet earth

Note: See explanatory notes on first page of this Book

Date of Report 11/13/40

Approved By L.B.

REPORT ON GROUND WATER LEVEL STATION

Location: W side of Reading St. 38' S of Southampton Street

Station No. 8-24

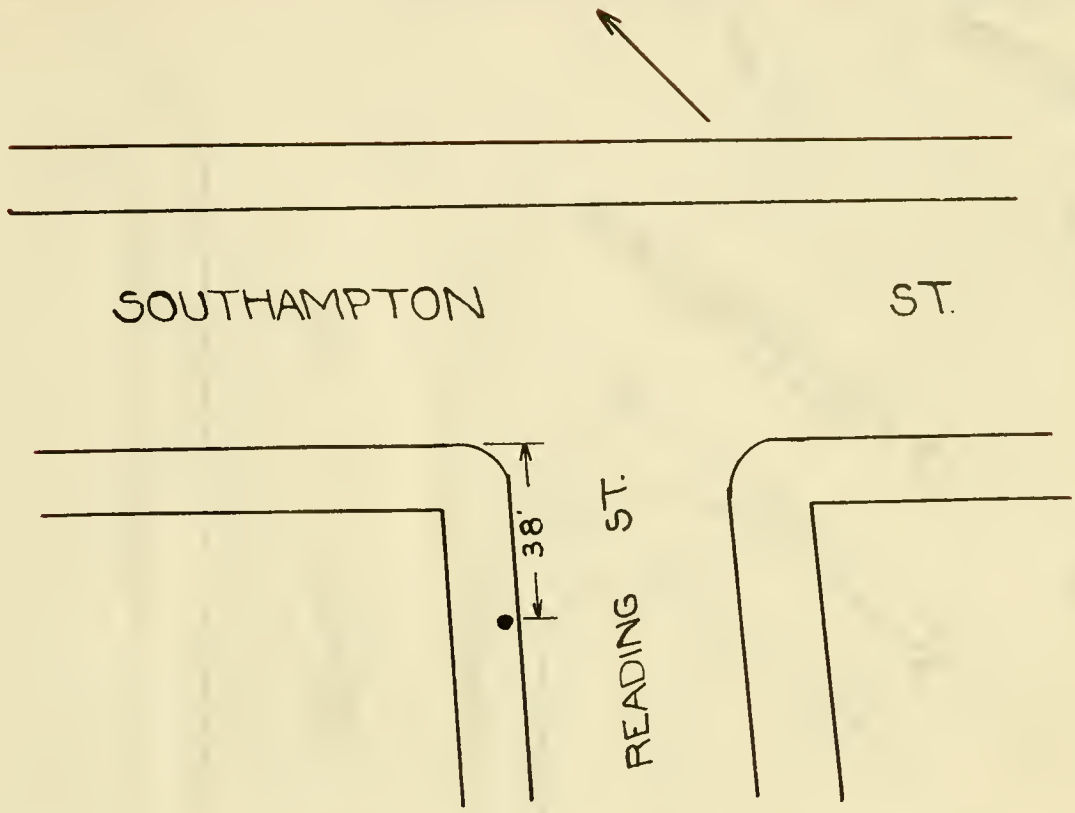

Sketch Drawn By J.D.McC. Checked By F.H. Scale None

Well Installed 5/8/36 Depth 15'-6" Grade Top of Well 16.946

Readings taken over period from 6/18/36 to 3/28/39 and from 3/6/40 to date

First reading taken 6/18/36 Water at Grade 8.20

Latest reading taken 11/14/40 Water at Grade 8.24

LOWEST READING OVER ENTIRE PERIOD: 7/22/36 Water at Grade 7.03

HIGHEST READING OVER ENTIRE PERIOD: 5/25/37 Water at Grade 9.11

Data Transcribed By G.F. Checked By A.M.

Remarks:

7' sand fill
7'-15' sand & clay
7' water in pipe

Note: See explanatory notes on first page of this Book

Date of Report 11/14/40

Approved By L.B.

REPORT ON GROUND WATER LEVEL STATION

Location: W side of Mass. Ave. 47' S of Gerard St. curb proj.

Station No. 8-25

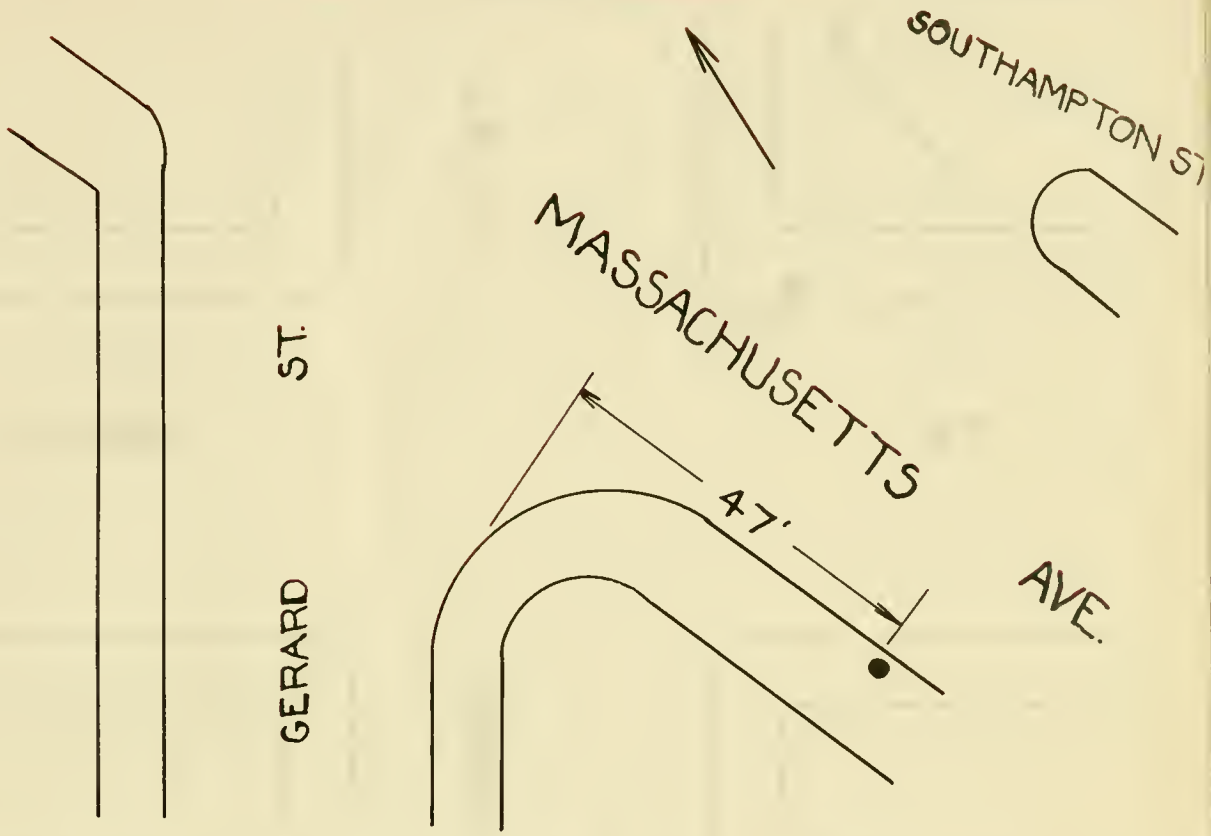

Sketch Drawn By J.D.McC. Checked BY F.H. Scale None

Well Installed 5/8/36 Depth 9'-3" Grade Top of Well 12.800

Readings taken over period from 6/8/36 to 4/18/39 and from 3/6/40 to date

First reading taken 6/8/36 Water at Grade 7.93

Latest reading taken 11/14/40 Water at Grade 8.38

LOWEST READING OVER ENTIRE PERIOD: 6/7/37 Water at Grade 6.55

HIGHEST READING OVER ENTIRE PERIOD: 8/27/38 Water at Grade 9.65

Data Transcribed By G.F. Checked By A.M.

Remarks:

15' easy driving, sand (with some clay)
9'-3" water
15' greenish yellow medium black sand

Note: See explanatory notes on first page of this Book

Date of Report 11/14/40

Approved By L.B.

REPORT ON GROUND WATER LEVEL STATION

Location: N side of Island St. 7'-6" E of Gerard Street

Station No. 8-26

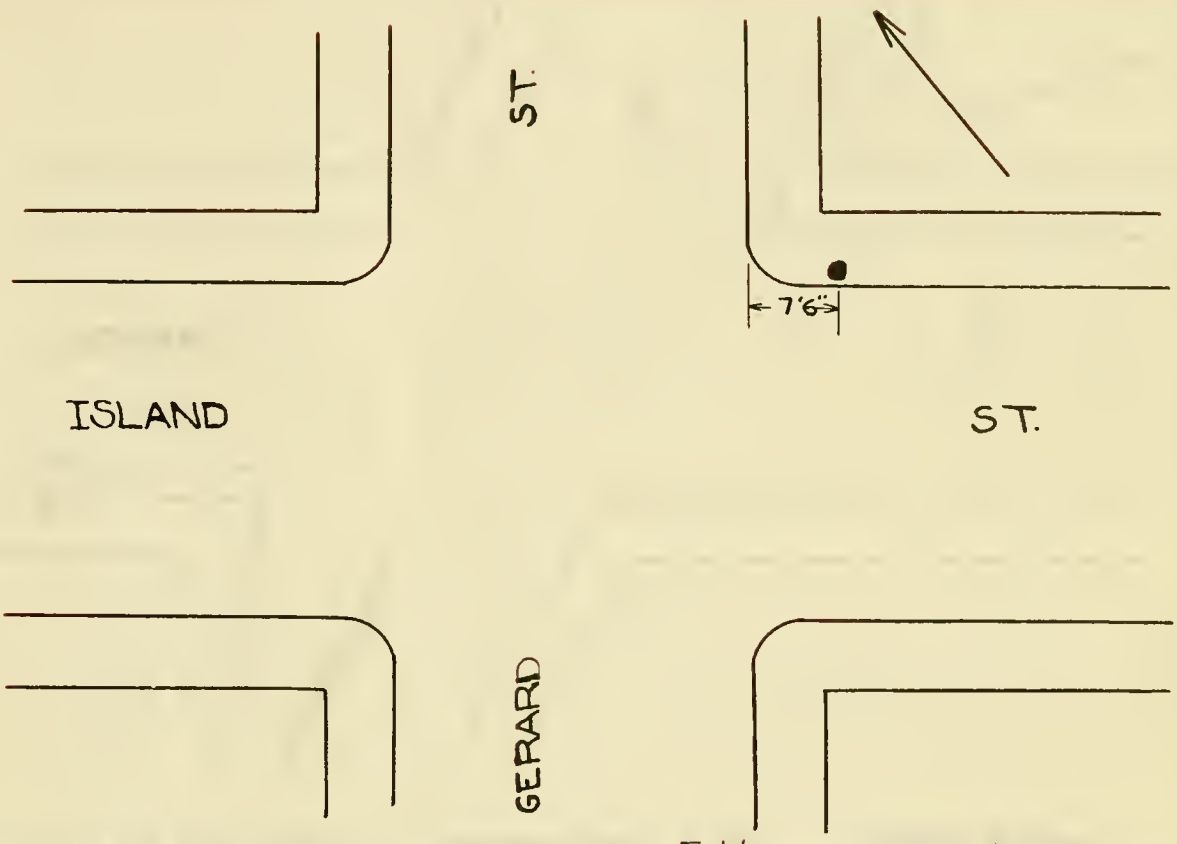

Sketch Drawn By J.D.McC. Checked By F.H. Scale None

Well Installed _____ Depth 15' Grade Top of Well 18.905

Readings taken over period from 6/11/36 to 4/18/39 and from 3/18/40 to date

First reading taken 6/11/36 Water at Grade 6.88

Latest reading taken 11/13/40 Water at Grace 6.91

LOWEST READING OVER ENTIRE PERIOD: 3/16/37 Water at Grade 5.24

HIGHEST READING OVER ENTIRE PERIOD: 8/27/38 Water at Grade 9.41

Data Transcribed By B.F. Checked By A.M.

Remarks:

8' black gravilly fill (wet)
15' black, wet sand
10' Fresh water

Note: See explanatory notes on first page of this Book

Date of Report 11/13/40

Approved By L.B.

REPORT ON GROUND WATER LEVEL STATION

Location: E side of Gerard St. 22'-0" S of Farnham Street

Station No. 8-27

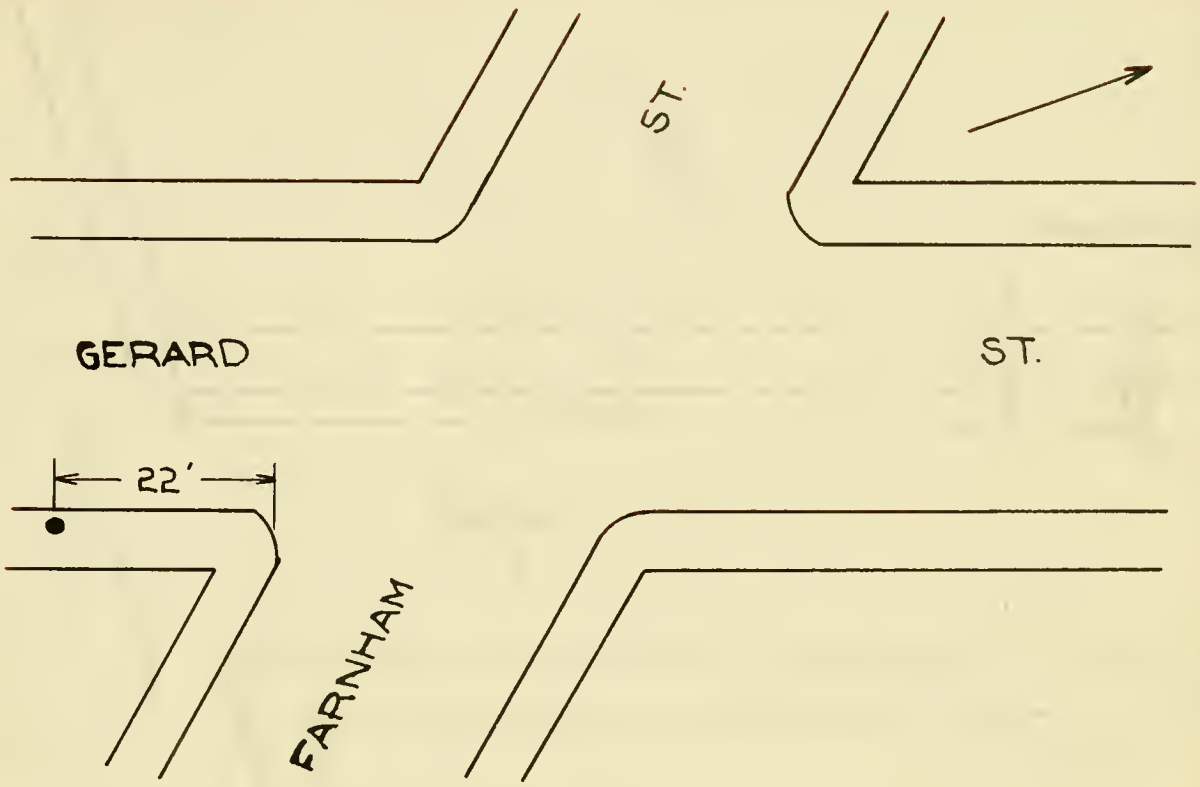

Sketch Drawn By J.D.McC. Checked By F.H. Scale None

Well Installed 5/7/36 Depth 12 1/2' Grade Top of Well 17.251

Readings taken over period from 6/9/36 to 4/18/39 and from 3/26/40 to date

First reading taken 6/9/36 Water at Grade 9.67

Latest reading taken 10/28/40 Water at Grade 9.25

LOWEST READING OVER ENTIRE PERIOD: 11/10/38 Water at Grade 9.17

HIGHEST READING OVER ENTIRE PERIOD: 4/27/37 Water at Grade 10.58

Data Transcribed By G.E. Checked By A.M.

Remarks:

9' miscellaneous fill
9'-15' silty clay (mosist at 5')
7'-10 water

Note: See explanatory notes on first page of this Book

Date of Report 10/28/40

Approved By L.B.

REPORT ON GROUND WATER LEVEL STATION

Location: N side of Farnham St. 295' E of Reading St.

Station No. 8-28

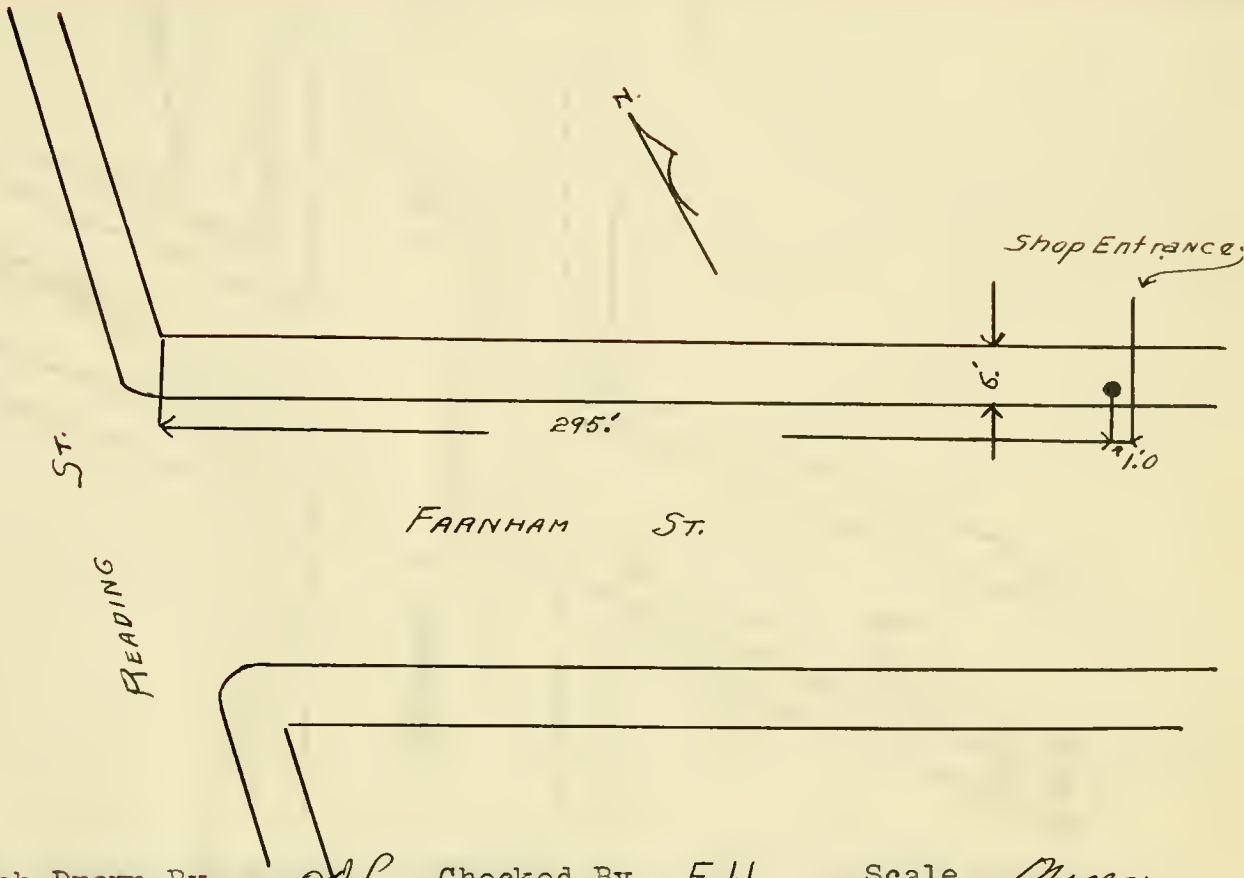

Sketch Drawn By J.L. Checked By F.H. Scale None

Well Installed 5/8/36 Depth _____ Grade Top of Well 17.760

Readings taken over period from 6/11/36 to _____ and from _____ to date

First reading taken 6/11/36 Water at Grade 11.18

Latest reading taken 8/25/36 Water at Grade 11.01

LOWEST READING OVER ENTIRE PERIOD: 8/25/36 Water at Grade 11.01

HIGHEST READING OVER ENTIRE PERIOD: 7/22/36 Water at Grade 11.18

Data Transcribed By _____ Checked By A.M.

Remarks:

Note: See explanatory notes on first page of this Book

Date of Report 8/25/36

Approved By L.B.

REPORT ON GROUND WATER LEVEL STATION

Location: S side of Kemble Street 155' E of Gerard St. Station No. 8-29

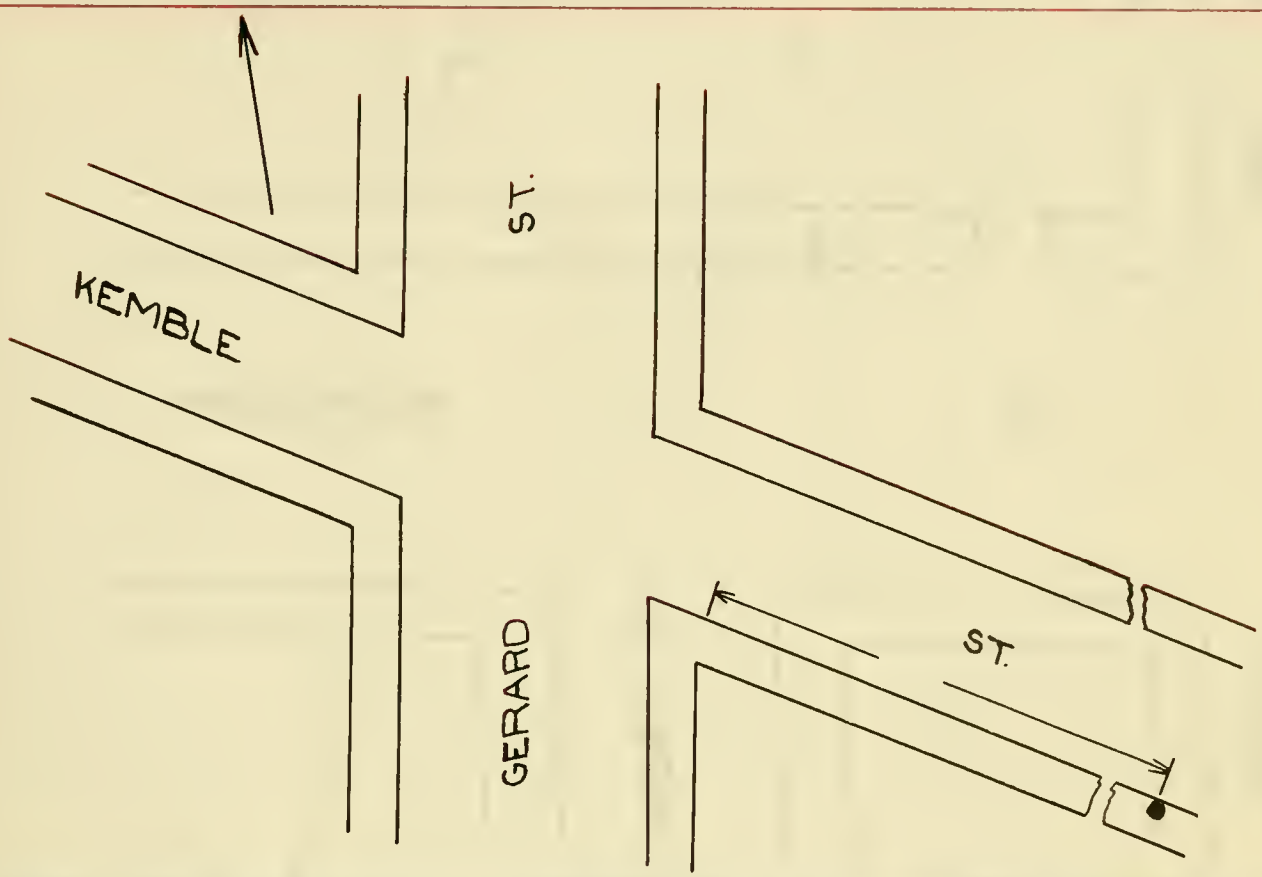

Sketch Drawn By J.D.McC. Checked By F.H. Scale None

Well Installed 5/11/36 Depth 10' Grade Top of Well 18.584

Readings taken over period from 6/9/36 to 4/18/39 and from 3/12/40 to date

First reading taken 6/9/36 Water at Grade 10.65

Latest reading taken 11/13/40 Water at Grade DRY

LOWEST READING OVER ENTIRE PERIOD: 7/13/37 Water at Grade 7.08

HIGHEST READING OVER ENTIRE PERIOD: 4/25/40 Water at Grade 13.95

Data Transcribed By G.F. Checked By A.M.

Remarks:

7' clay & sand
7'-10' yellow beach sand
12' sand(rounded grains)
6½' water
11' obstruction

Note: See explanatory notes on first page of this Book

Date of Report 11/13/40

Approved By L.B.

REPORT ON GROUND WATER LEVEL STATION

Location: N side of Marshfield St. opposite Easterly Building Line of Robey Street

Station No. 8-33

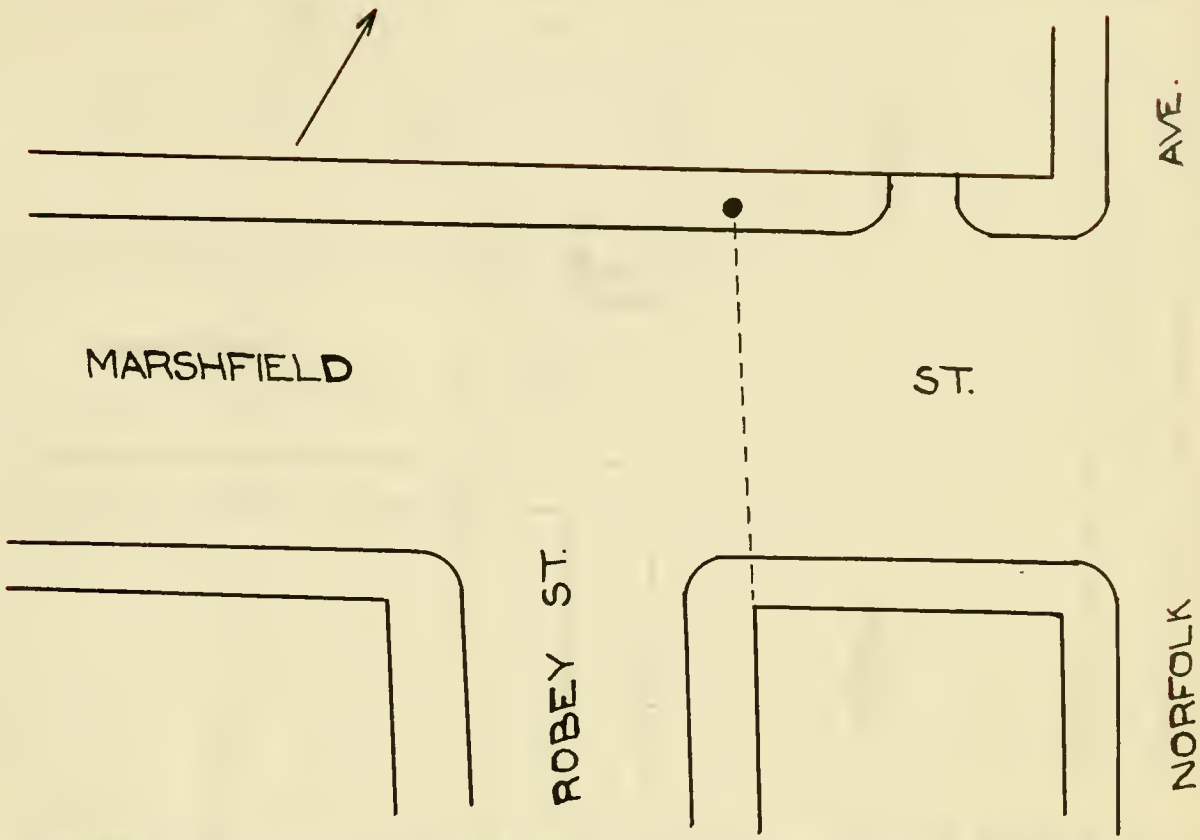

Sketch Drawn By J.D.McC. Checked By F.H. Scale None

Well Installed 5/12/36 Depth 10'-6" Grade Top of Well 16.752

Readings taken over period from 6/23/36 to 4/18/39 and from 3/1/40 to date

First reading taken 6/23/36 Water at Grade 8.42

Latest reading taken 11/12/40 Water at Grade 8.87

LOWEST READING OVER ENTIRE PERIOD: 9/1/37 Water at Grade 7.84

HIGHEST READING OVER ENTIRE PERIOD: 5/9/40 Water at Grade 10.62

Data Transcribed By E.F. Checked By A.M.

Remarks:

7'-6 sand & gravel
6' sidewalk

Note: See explanatory notes on first page of this Book

Date of Report 11/12/40

Approved By L.B.

REPORT ON GROUND WATER LEVEL STATION

Location: N side of Proctor St. 10'-6" W of Mass. Ave. Station No. 8-38

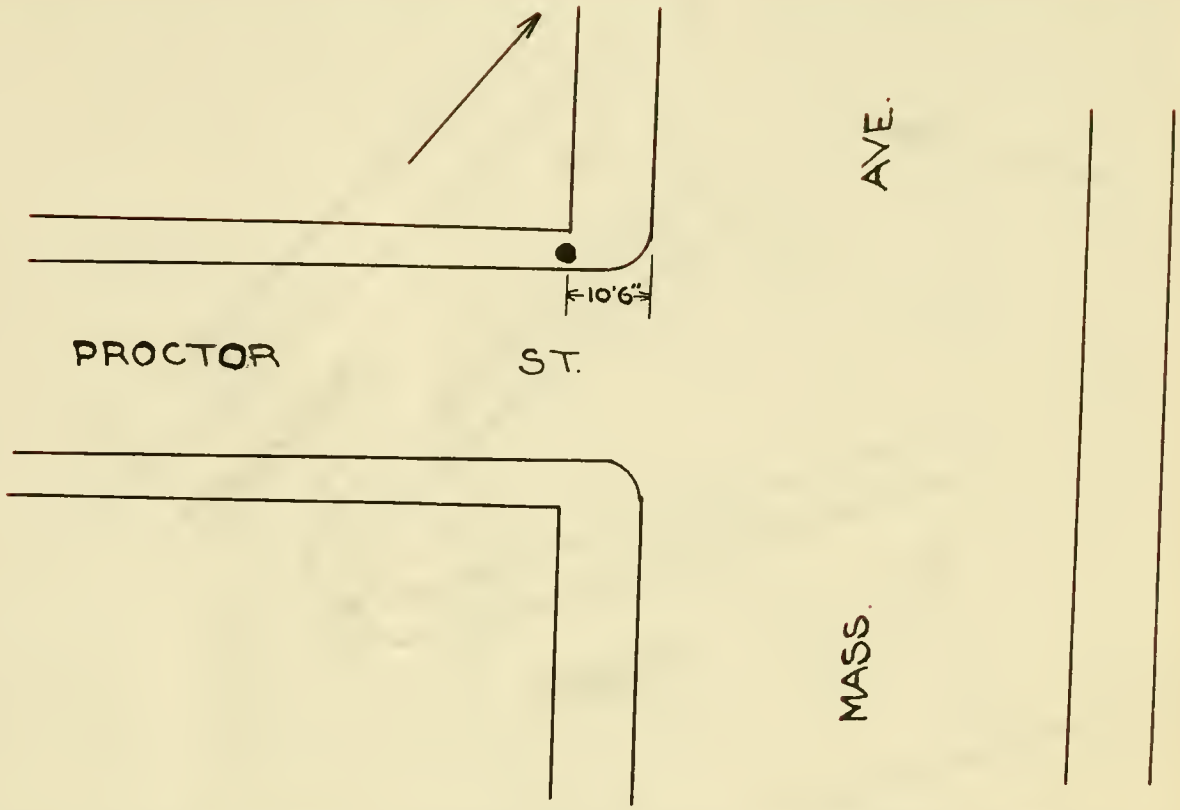

Sketch Drawn By J.D.McC. Checked By F.H. Scale None

Well Installed 5/4/36 Depth 15'-6" Grade Top of Well 17.380

Readings taken over period from 6/29/36 to 7/18/39 and from 3/12/40 to date

First reading taken 6/29/36 Water at Grade 5.71

Latest reading taken 11/13/40 Water at Grade 4.88

LOWEST READING OVER ENTIRE PERIOD: 10/28/40 Water at Grade 4.63

HIGHEST READING OVER ENTIRE PERIOD: 11/6/39 Water at Grade 10.28

Data Transcribed By E.F. Checked By A.M.

Remarks:

7'-6" sand & gravel
10'-6" water

Note: See explanatory notes on first page of this Book

Date of Report 11/13/40

Approved By L.B.

REPORT ON GROUND WATER LEVEL STATION

Location: Corner of Shirley and Sherwood Sts P.C. 15' S.E. of Shirley Street curb projected

Station No. 8-39

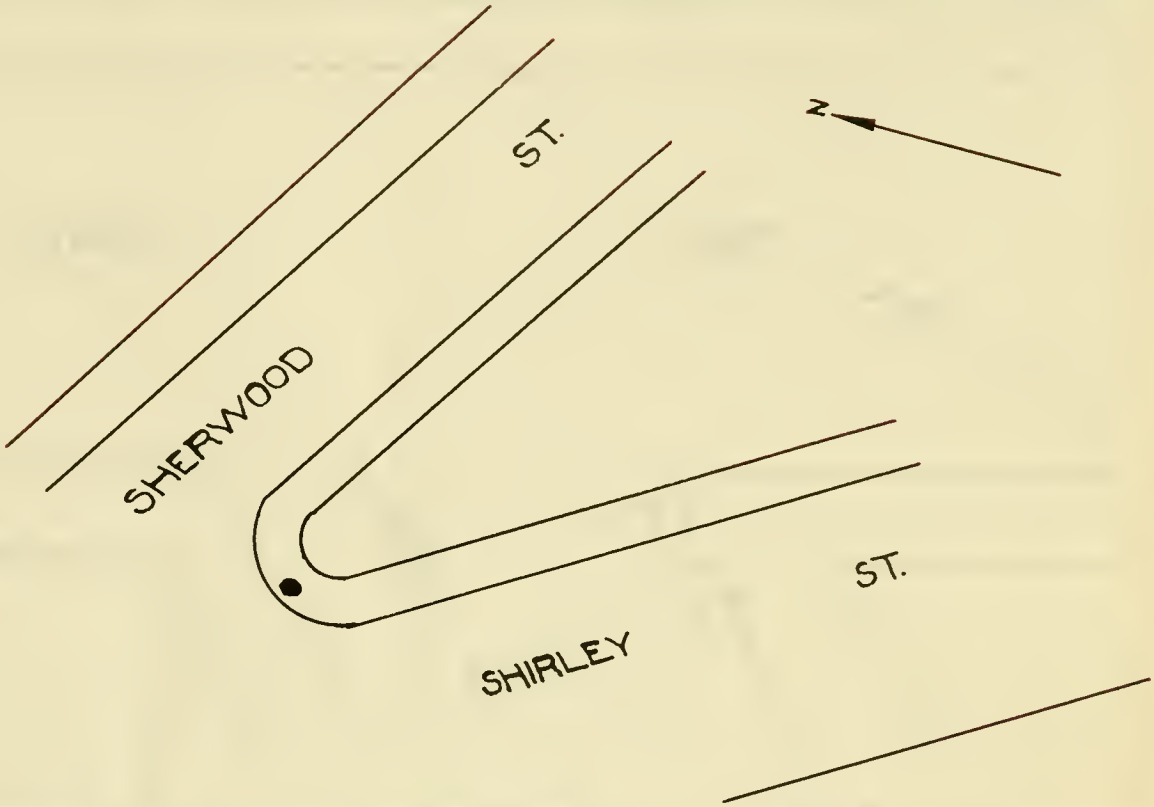

Sketch Drawn By J.D.M.&C. Checked By F.H. Scale None

Well Installed 5/1/36 Depth 15'-6" Grade Top of Well 16.310

Readings taken over period from 6/23/36 to 4/18/39 and from 3/19/40 to date

First reading taken 6/23/36 Water at Grade 5.06

Latest reading taken 11/12/40 Water at Grade 5.64

LOWEST READING OVER ENTIRE PERIOD: 8/25/37 Water at Grade 4.72

HIGHEST READING OVER ENTIRE PERIOD: 2/16/39 Water at Grade 8.66

Data Transcribed By B.F. Checked By A.M.

Remarks:

7' sand & gravel

Note: See explanatory notes on first page of this Book

Date of Report 11/12/40

Approved By L.B.

REPORT ON GROUND WATER LEVEL STATION

Location: S side of Shirley St. 17' W of Mass. Ave. Station No. 8-40

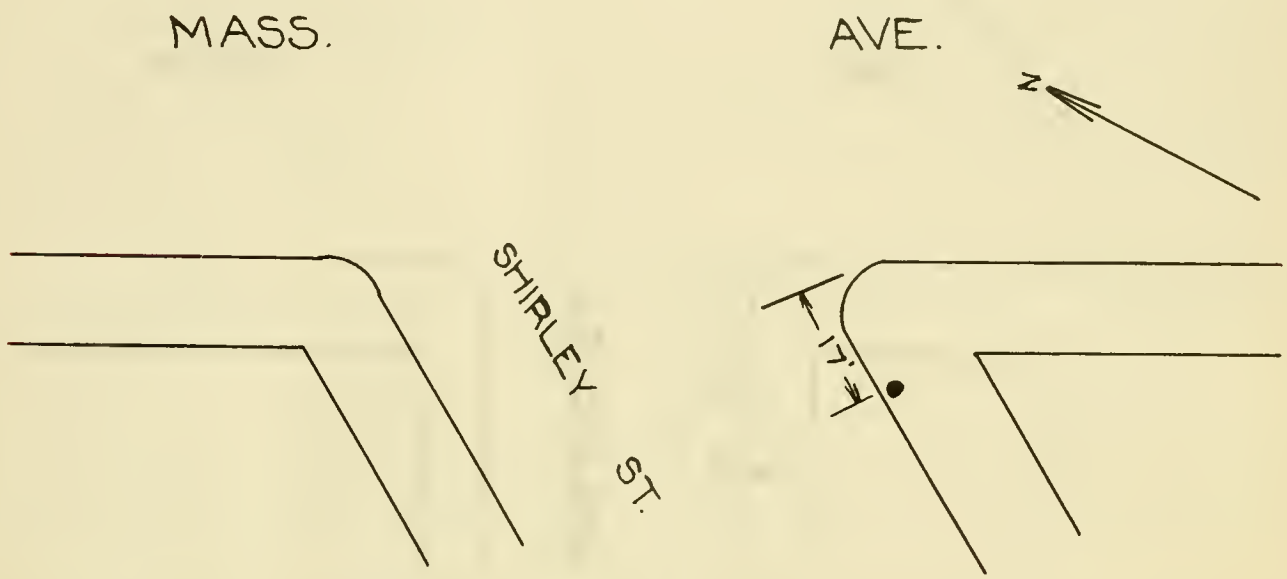

Sketch Drawn By J.D.McC. Checked By F.H. Scale None

Well Installed 5/4/36 Depth 15'-6" Grade Top of Well 16.862

Readings taken over period from 7/27/36 to 4/19/38 and from 3/12/40 to date

First reading taken 7/27/36 Water at Grade 4.44

Latest reading taken 11/12/40 Water at Grade 4.44

LOWEST READING OVER ENTIRE PERIOD: 1/23/36 Water at Grade 4.03

HIGHEST READING OVER ENTIRE PERIOD: 1/26/37 Water at Grade 8.95

Data Transcribed By G.F. Checked By A.M.

Remarks:

7'-6" mud & sand

Note: See explanatory notes on first page of this Book

Date of Report 11/12/40

Approved By L.B.

REPORT ON GROUND WATER LEVEL STATION

Location: S side of Rusfield St. 22' W of Mass. Ave. Station No. 8-42

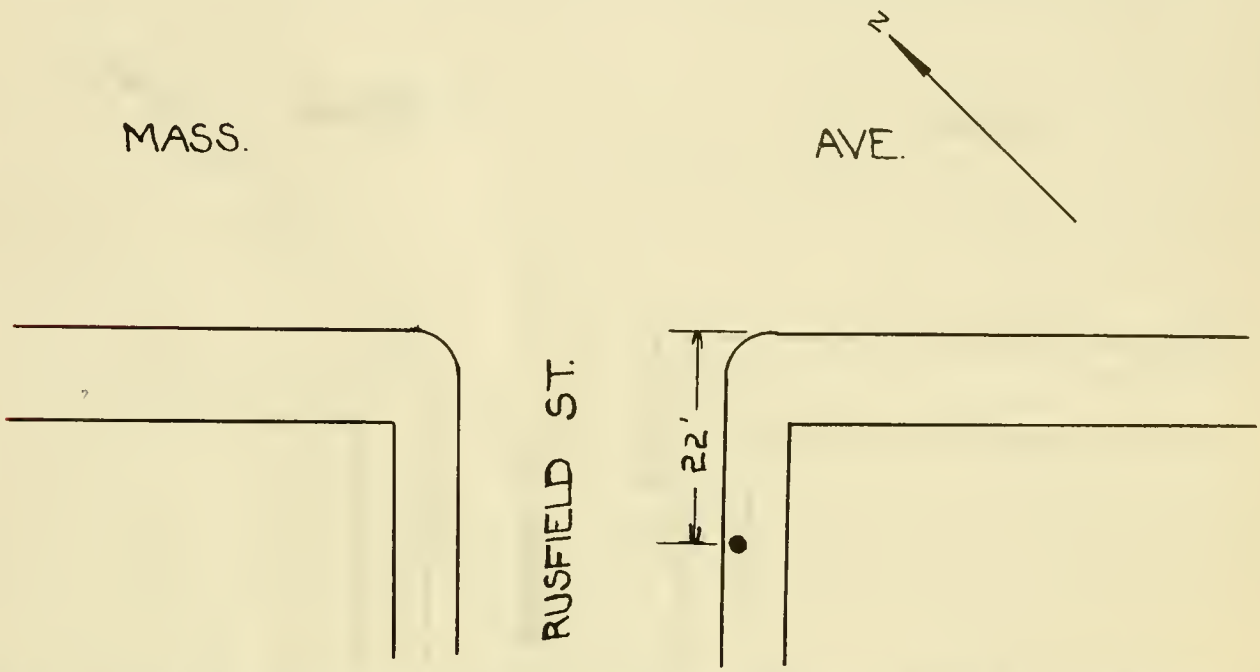

Sketch Drawn By J.D.McC. Checked By F.H. Scale None

Well Installed _____ Depth 12'-6" Grade Top of Well 18.034

Readings taken over period from 6/9/36 to 4/18/39 and from 3/7/40 to date

First reading taken 6/9/36 Water at Grade 10.06

Latest reading taken 11/13/40 Water at Grade 10.11

LOWEST READING OVER ENTIRE PERIOD: 5/10/38 Water at Grade 9.53

HIGHEST READING OVER ENTIRE PERIOD: 4/28/37 Water at Grade 11.03

Data Transcribed By G.F. Checked By A.M.

Remarks:

7'-6" mud & clay
10'-6" water

Note: See explanatory notes on first page of this Book

Date of Report 11/13/40

Approved By L.B.

REPORT ON GROUND WATER LEVEL STATION

Location: S side of Pompeii St. 30'-6" W of Mass. Ave. Station No. 8-43

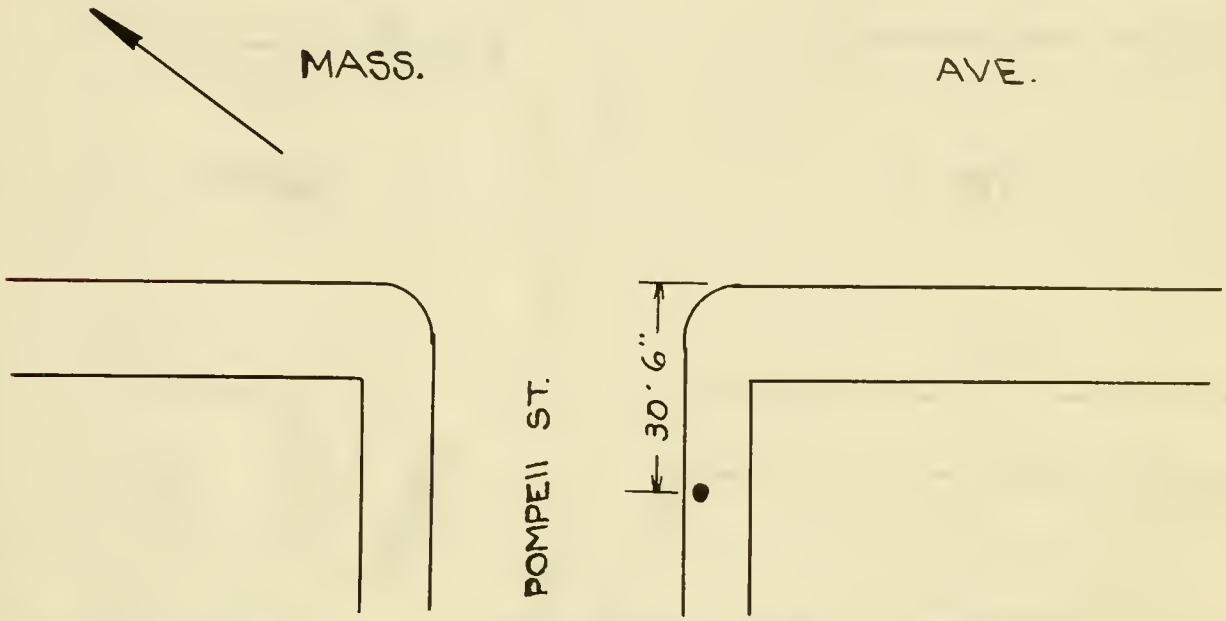

Sketch Drawn By J.D.McC. Checked By F.H. Scale None

Well Installed _____ Depth 13'-6" Grade Top of Well 17.770

Readings taken over period from 6/9/36 to 4/18/39 and from 3/7/40 to date

First reading taken 6/9/36 Water at Grade _____

Latest reading taken 11/13/40 Water at Grade 5.64

LOWEST READING OVER ENTIRE PERIOD: 9/1/37 Water at Grade 4.52

HIGHEST READING OVER ENTIRE PERIOD: 4/12/38 Water at Grade 9.27

Data Transcribed By E.F. Checked By A.M.

Remarks:

7'-6" sand & mud
10'-6" water

Note: See explanatory notes on first page of this Book

Date of Report 11/13/40

Approved By L.B.

REPORT ON GROUND WATER LEVEL STATION

Location: E side of Massachusetts Ave. 10' N of Island Street

Station No. 8-44

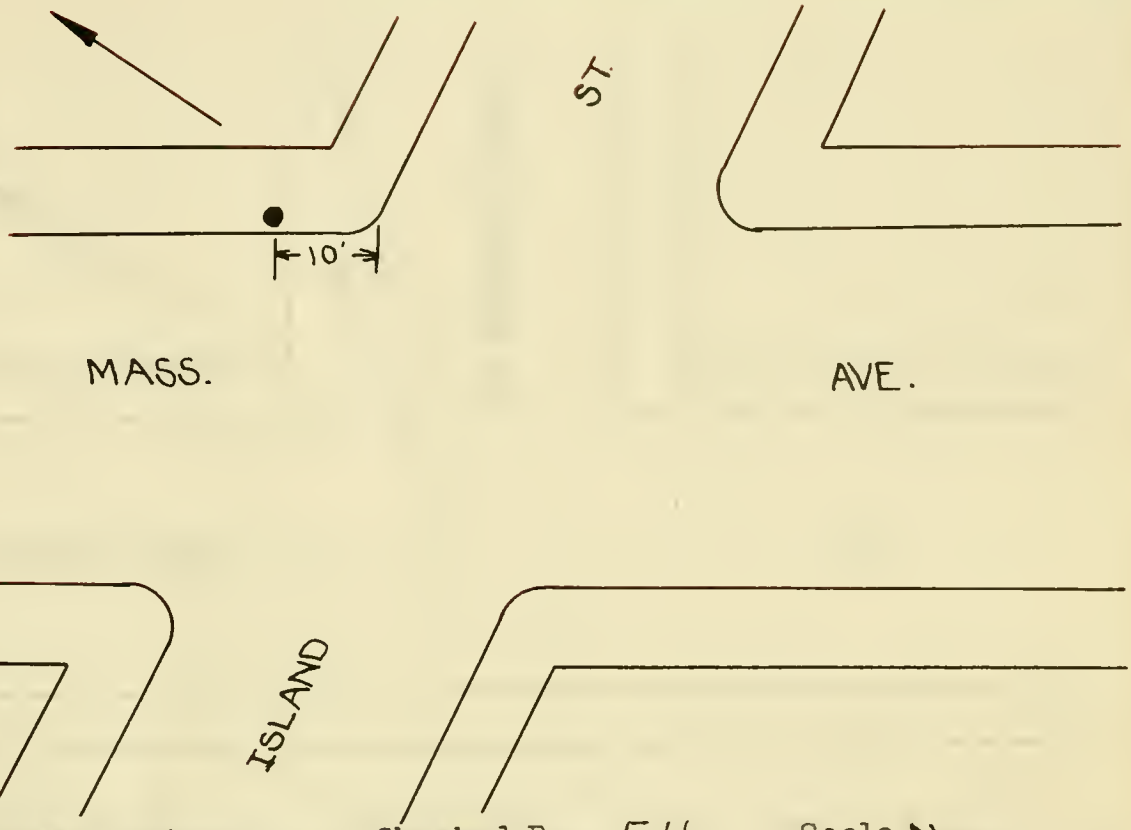

Sketch Drawn By J.D.McC. Checked By F.H. Scale None

Well Installed _____ Depth 15'-6" Grade Top of Well 17.580

Readings taken over period from 6/9/36 to 4/15/39 and from 3/7/40 to date

First reading taken 6/9/36 Water at Grade 5.50

Latest reading taken 11/14/40 Water at Grade 7.83

LOWEST READING OVER ENTIRE PERIOD: 5/10/38 Water at Grade 5.08

HIGHEST READING OVER ENTIRE PERIOD: 9/19/40 Water at Grade 8.08

Data Transcribed By G.F. Checked By A.M.

Remarks:

7' sand & gravel

Note: See explanatory notes on first page of this Book

Date of Report 11/14/40

Approved By L.B.

REPORT ON GROUND WATER LEVEL STATION

Location: N side of Chesterton St. 17'-6" E of Allerton Street

Station No. 8-45

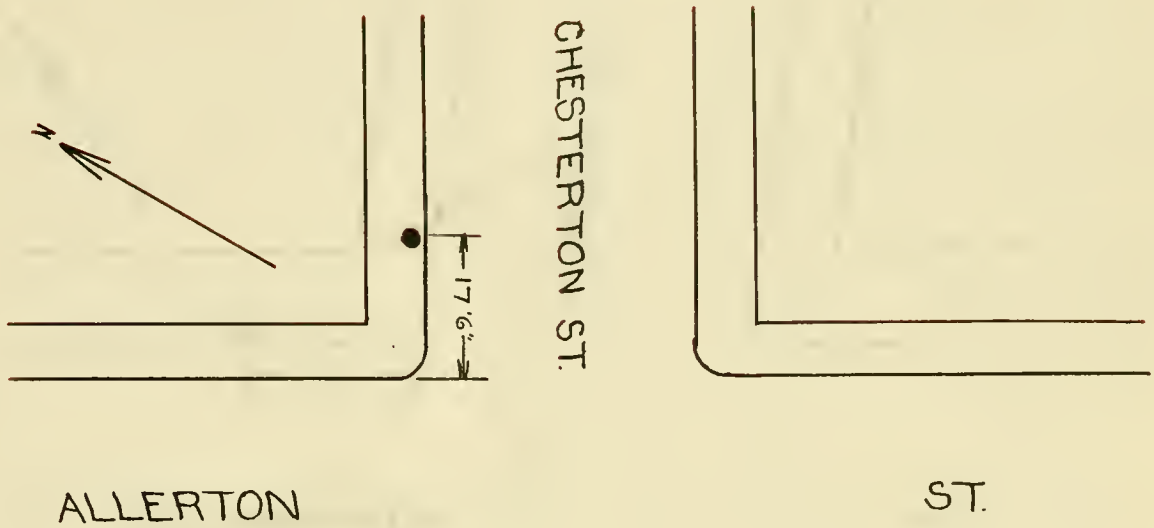

Sketch Drawn By J.D.McC. Checked By F.H. Scale None

Well Installed 5/11/36 Depth 15' Grade Top of Well 17.090

Readings taken over period from 6/9/36 to 3/24/39 and from 3/19/40 to date

First reading taken 6/9/36 Water at Grade 9.05

Latest reading taken 10/22/40 Water at Grade 8.96

LOWEST READING OVER ENTIRE PERIOD: 4/3/40 Water at Grade 7.84

HIGHEST READING OVER ENTIRE PERIOD: 7/29/38 Water at Grade 10.99

Data Transcribed By E.F. Checked By A.M.

Remarks:

10' cinder fill
8' water

Note: See explanatory notes on first page of this Book

Date of Report 10/22/40

Approved By I.B.

REPORT ON GROUND WATER LEVEL STATION

Location: N side of Southampton St. 23' W of Atkinson St. Station No. 8-48

Sketch Drawn By J.D.McC. Checked By F.H. Scale None

Well Installed 5/1/36 Depth 20'-6" Grade Top of Well 17.830

Readings taken over period from 4/8/36 to 4/18/39 and from 3/7/40 to date

First reading taken 6/8/36 Water at Grade 7.71

Latest reading taken 11/14/40 Water at Grade 7.16

LOWEST READING OVER ENTIRE PERIOD: 2/15/37 Water at Grade 5.16

HIGHEST READING OVER ENTIRE PERIOD: 9/8/38 Water at Grade 10.18

Data Transcribed By G.F. Checked By A.M.

Remarks:

15' sand

Note: See explanatory notes on first page of this Book

Date of Report 11/14/40

Approved By L.B.

REPORT ON GROUND WATER LEVEL STATION

Location: N side of Southampton St. 43' E of Cummings Street

Station No. 8-49

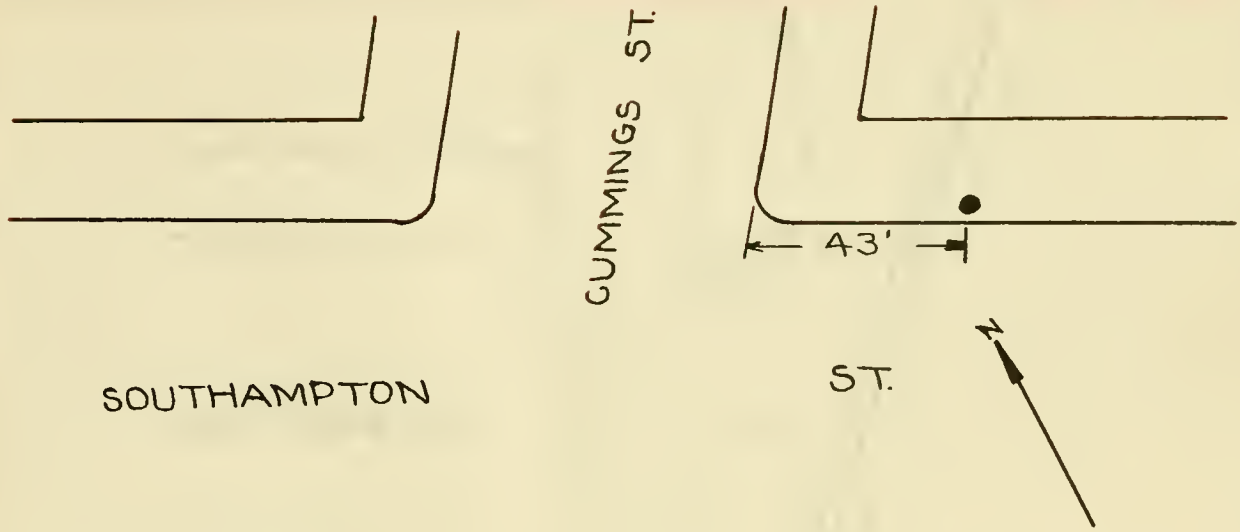

Sketch Drawn By _____ Checked By F.H. Scale _____

Well Installed _____ Depth 15' Grade Top of Well 17.650

Readings taken over period from 6/8/36 to 4/18/39 and from 3/7/40 to date

First reading taken 6/8/36 Water at Grade 5.05

Latest reading taken 11/14/40 Water at Grade 4.32

LOWEST READING OVER ENTIRE PERIOD: 11/14/40 Water at Grade 4.32

HIGHEST READING OVER ENTIRE PERIOD: 7/29/38 Water at Grade 8.45

Data Transcribed By G.F. Checked By A.M.

Remarks:

Note: See explanatory notes on first page of this Book

Date of Report 11/14/40

Approved By L.B.

REPORT ON GROUND WATER LEVEL STATION

Location: N side of Southampton St. 75' W of N.H.R.R.

Station No. 8-50

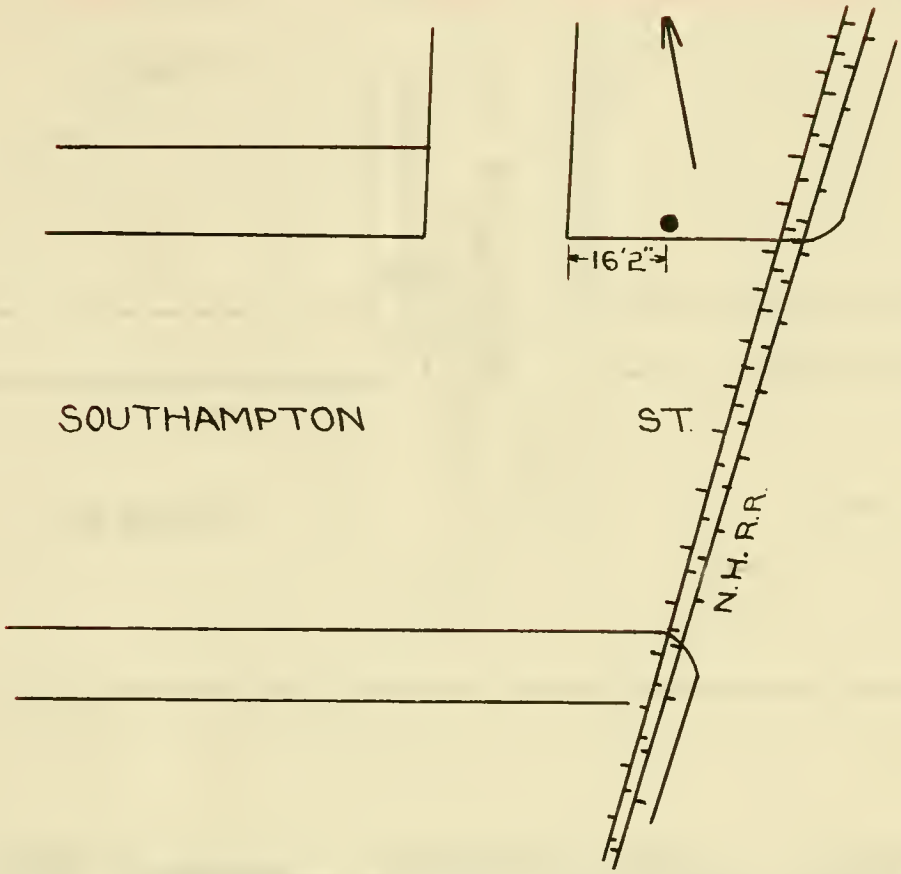

Sketch Drawn By J.D.McC. Checked By F.H. Scale None

Well Installed _____ Depth 15'-6" Grade Top of Well 13.513

Readings taken over period from 6/8/36 to 4/18/36 and from 3/13/40 to date

First reading taken 6/8/36 Water at Grade 4.97

Latest reading taken 11/14/40 Water at Grade 5.43

LOWEST READING OVER ENTIRE PERIOD: 6/6/40 Water at Grade 3.59

HIGHEST READING OVER ENTIRE PERIOD: 6/28/37 Water at Grade 6.38

Data Transcribed By G.F. Checked By A.M.

Remarks:

7' sand
9' water
13' silty sand

Note: See explanatory notes on first page of this Book

Date of Report 11/14/40

Approved By L.B.

REPORT ON GROUND WATER LEVEL STATION

Location: W side of E. Newton St. 23' N of Albany Street

Station: N. 8-55

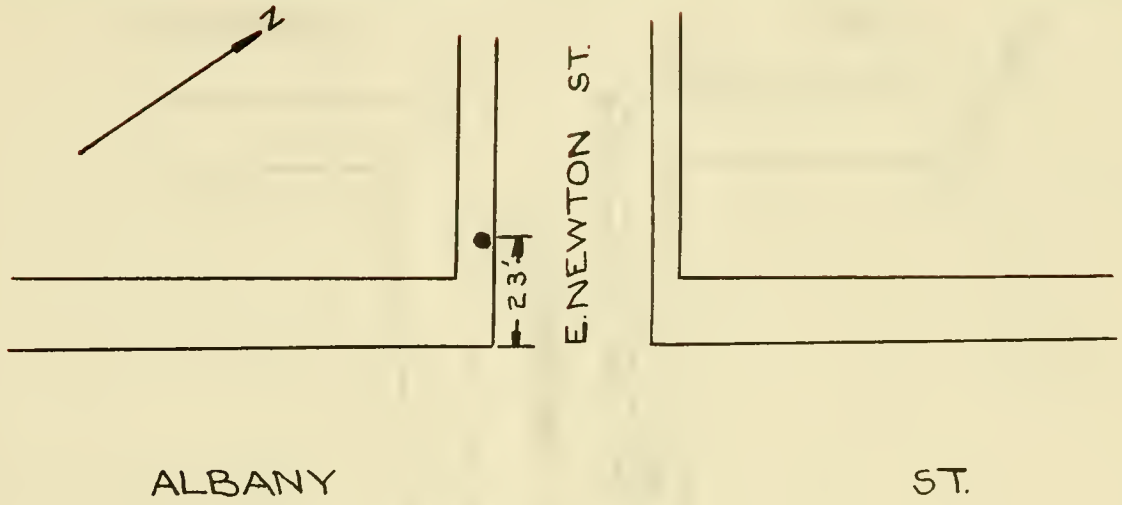

Sketch Drawn By J.D.McC. Checked By F.H. Scale None

Well Installed 5/5/36 Depth _____ Grade Top of Well 16.412

Readings taken over period from 6/5/36 to 4/15/39 and from 3/18/40 to date

First reading taken 6/5/36 Water at Grade 4.00

Latest reading taken 11/6/40 Water at Grade 4.41

LOWEST READING OVER ENTIRE PERIOD: 4/20/37 Water at Grade 3.33

HIGHEST READING OVER ENTIRE PERIOD: 7/22/38 Water at Grade 6.00

Data Transcribed By E.F. Checked By A.M.

Remarks:

5' 3 lengths of 5' pipe
8' water
15' sand & gravel

Note; See explanatory notes on first page of this Book

Date of Report 11/6/40

Approved By L.B.

REPORT ON GROUND WATER LEVEL STATION

Location: E side of E. Brookline St. 100' S of Harrison Ave. Station No. 8-56

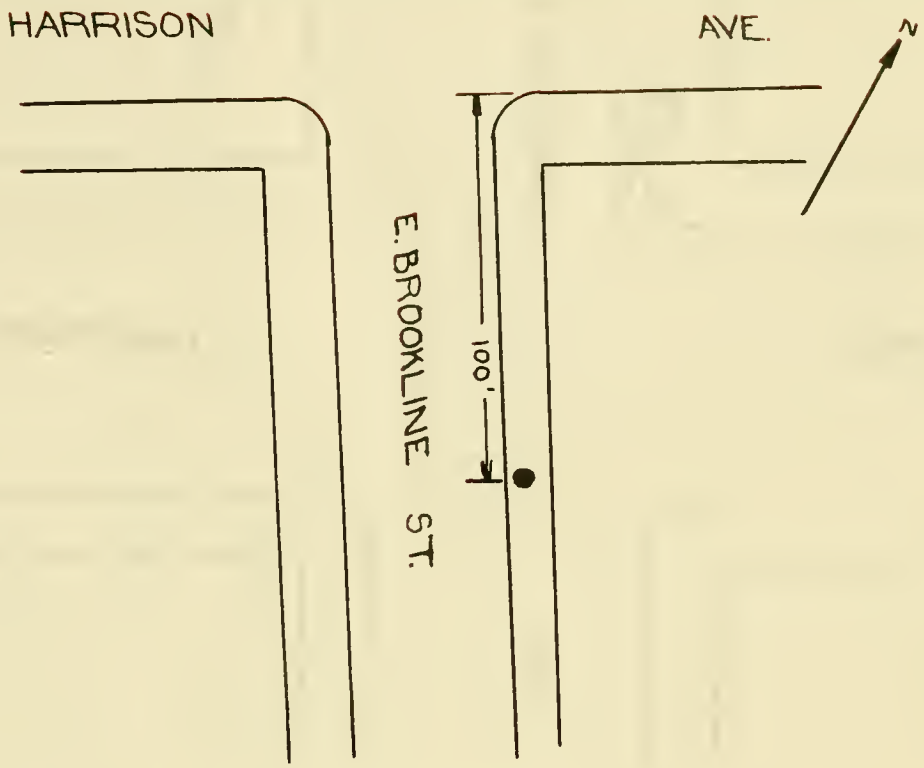

Sketch Drawn By J.D.McC. Checked By F.H. Scale None

Well Installed 5/5/36 Depth 15' Grade Top of Well 20.85'

Readings taken over period from 6/5/36 to 4/17/39 and from 3/7/40 to date

First reading taken 6/5/36 Water at Grade 13.11

Latest reading taken 11/6/40 Water at Grade 13.69

LOWEST READING OVER ENTIRE PERIOD: 10/3/40 Water at Grade 11.15

HIGHEST READING OVER ENTIRE PERIOD: 6/4/40 Water at Grade 14.73

Data Transcribed By E.F. Checked By A.M.

Remarks:

7'-9" water
15' sand & gravel
17' clay

Note: See explanatory notes on first page of this Book

Date of Report 11/6/40

Approved By L.B.

REPORT ON GROUND WATER LEVEL STATION

Location: E side of E. Dedham St. 18'-9" N of Harrison Ave.

Station No. 8-57

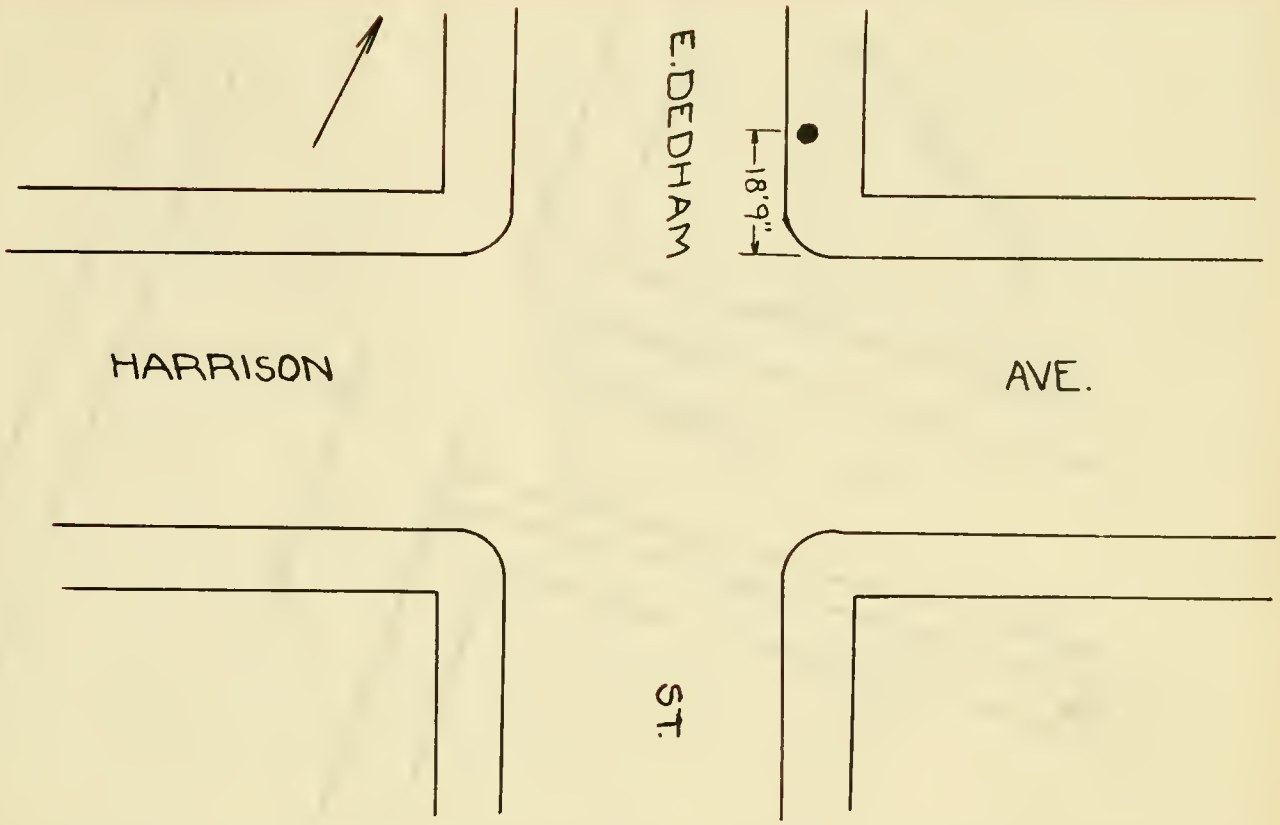

Sketch Drawn By J.D.McC. Checked By F.H. Scale None

Well Installed 5/7/36 Depth 15' Grade Top of Well 16.385

Readings taken over period from 6/5/36 to 4/17/39 and from 3/7/40 to date

First reading taken 6/5/36 Water at Grade 3.53

Latest reading taken 11/6/40 Water at Grade 4.47

LOWEST READING OVER ENTIRE PERIOD: 1/6/38 Water at Grade 2.64

HIGHEST READING OVER ENTIRE PERIOD: 3/13/40 Water at Grade 7.67

Data Transcribed By E.F. Checked By A.M.

Remarks:

13' sand & gravel
13'-6" clay
3 lengths of pipe

Note: See explanatory notes on first page of this Book

Date of Report 11/6/40

Approved By L.B.

REPORT ON GROUND WATER LEVEL STATION

Location: W side of Plympton St. 86' S of Harrison Ave. Station No. 8-58

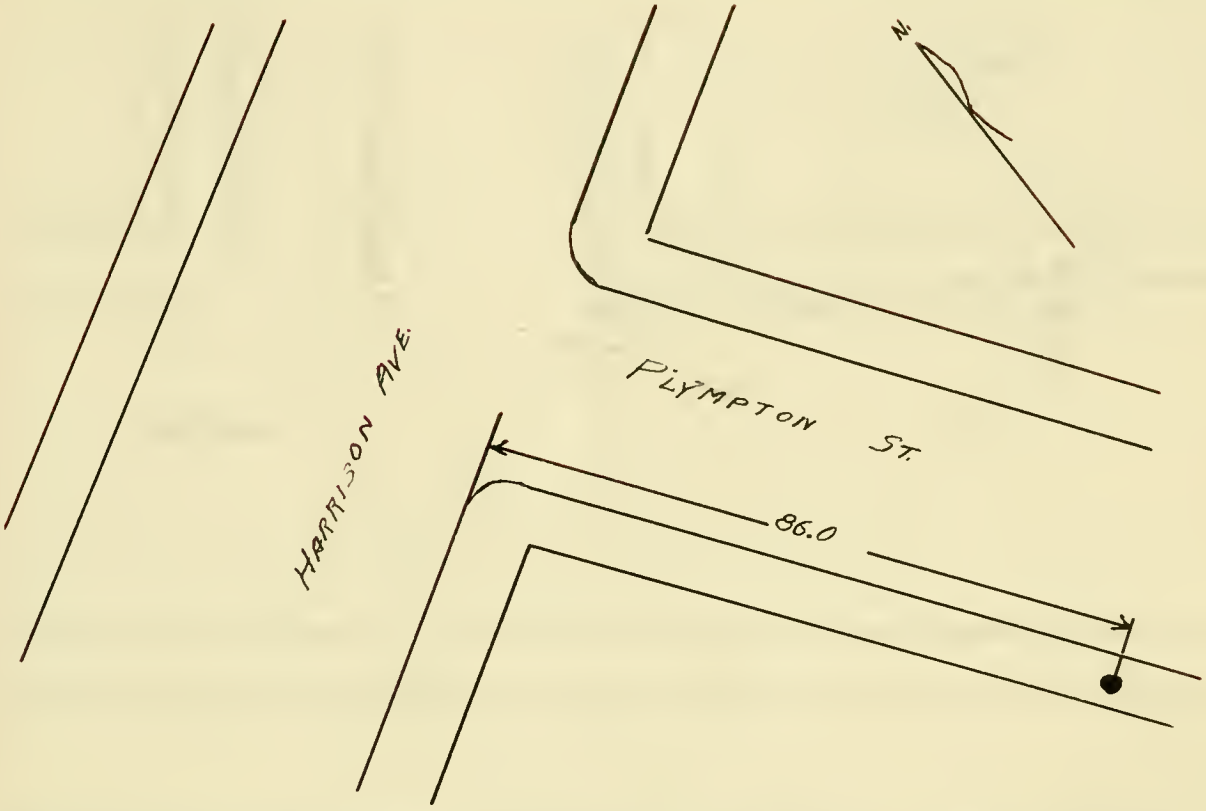

Sketch Drawn By JJ Checked By F.H. Scale None

Well Installed 5/7/36 Depth _____ Grade Top of Well 16.949

Readings taken over period from 6/5/36 to 4/17/39 and from 3/14/40 to date

First reading taken 6/5/36 Water at Grade 9.28

Latest reading taken 7/8/40 Water at Grade Plugged

LOWEST READING OVER ENTIRE PERIOD: 10/17/38 Water at Grade 8.80

HIGHEST READING OVER ENTIRE PERIOD: 9/15/37 Water at Grade 15.41

Data Transcribed By _____ Checked By A.M.

Remarks:

Note: See explanatory notes on first page of this Book

Date of Report 7/8/40

Approved By L.B.

REPORT ON GROUND WATER LEVEL STATION

Location: W side of Albany Street 100' N of Wareham Street

Station No. 8-59

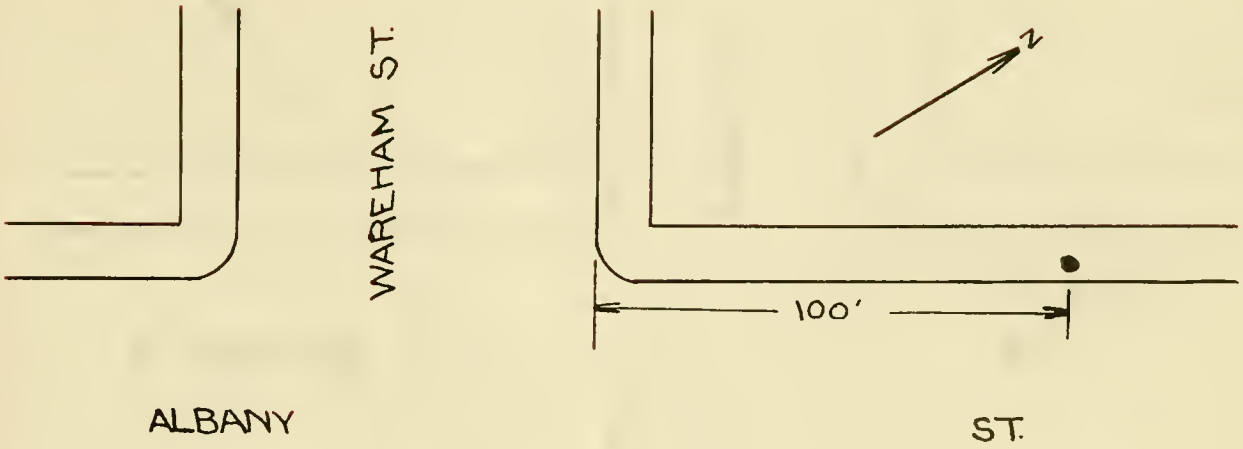

Sketch Drawn By J.D.McC. Checked By F.H. Scale None

Well Installed 10/20/36 Depth _____ Grade Top of Well 17.184

Readings taken over period from 11/9/36 to 4/17/39 and from 3/7/40 to date

First reading taken 11/9/36 Water at Grade 13.33

Latest reading taken 11/6/40 Water at Grade 9.10

LOWEST READING OVER ENTIRE PERIOD: 2/15/37 Water at Grade 7.02

HIGHEST READING OVER ENTIRE PERIOD: 3/7/40 Water at Grade 13.51

Data Transcribed By G.F. Checked By A.M.

Remarks:

2' cinders
2'-7' gravel
7'-10' mud
10'-15' sand & gravel

Note: See explanatory notes on first page of this Book

Date of Report 11/6/40

Approved By L.B.

REPORT ON GROUND WATER LEVEL STATION

Location: S side of E. Canton St. E of #79 Canton Street — Station No. 8-60

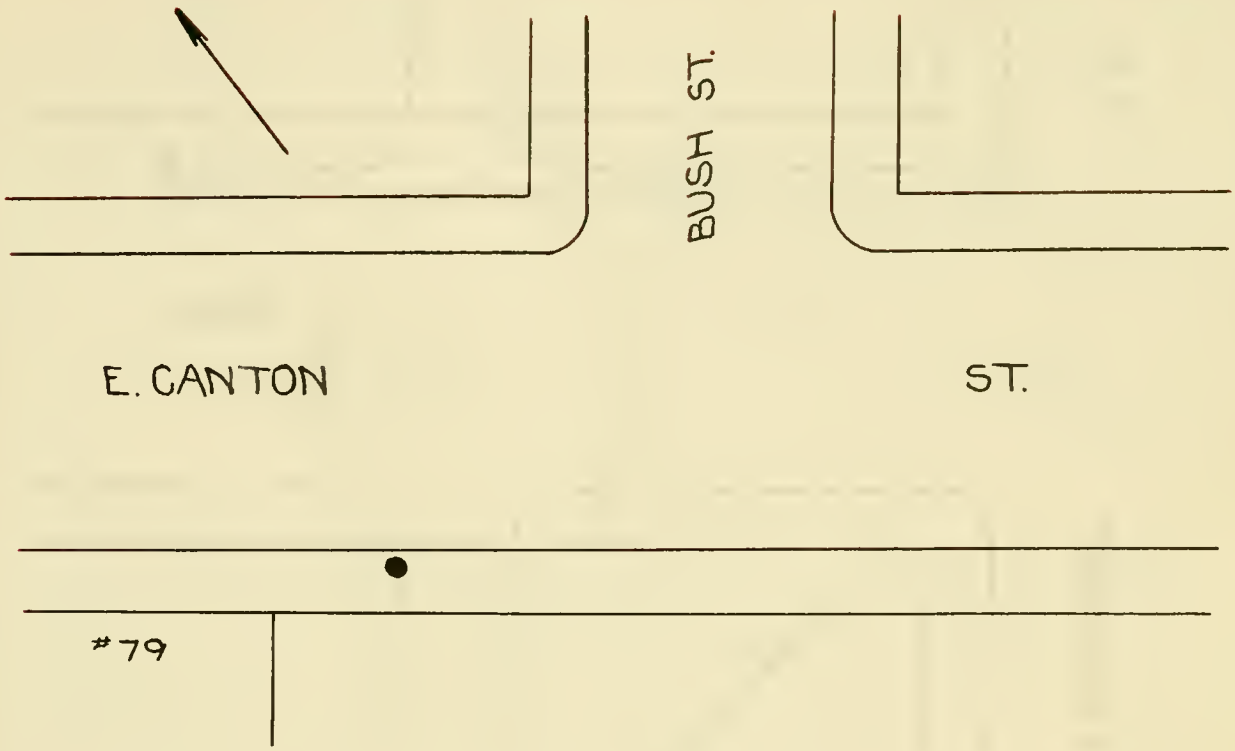

Sketch Drawn By J.D.McC. Checked By F.H. Scale None

Well Installed 10/20/36 Depth 15' Grade Top of Well 12.371

Readings taken over period from 10/22/36 to 4/12/39 and from 3/18/40 to date

First reading taken 10/22/36 Water at Grade 7.20

Latest reading taken 11/6/40 Water at Grade 7.54

LOWEST READING OVER ENTIRE PERIOD: 6/8/37 Water at Grade 6.78

HIGHEST READING OVER ENTIRE PERIOD: 10/25/37 Water at Grade 8.87

Data Transcribed By B.F. Checked By A.M.

Remarks:

9' water level
sand & gravel fill

Note: See explanatory notes on first page of this Book

Date of Report 11/6/40

Approved By L.B.

REPORT ON GROUND WATER LEVEL STATION

Location: W side of James St. 145' S of E. Newton St.

Station No. 8-61

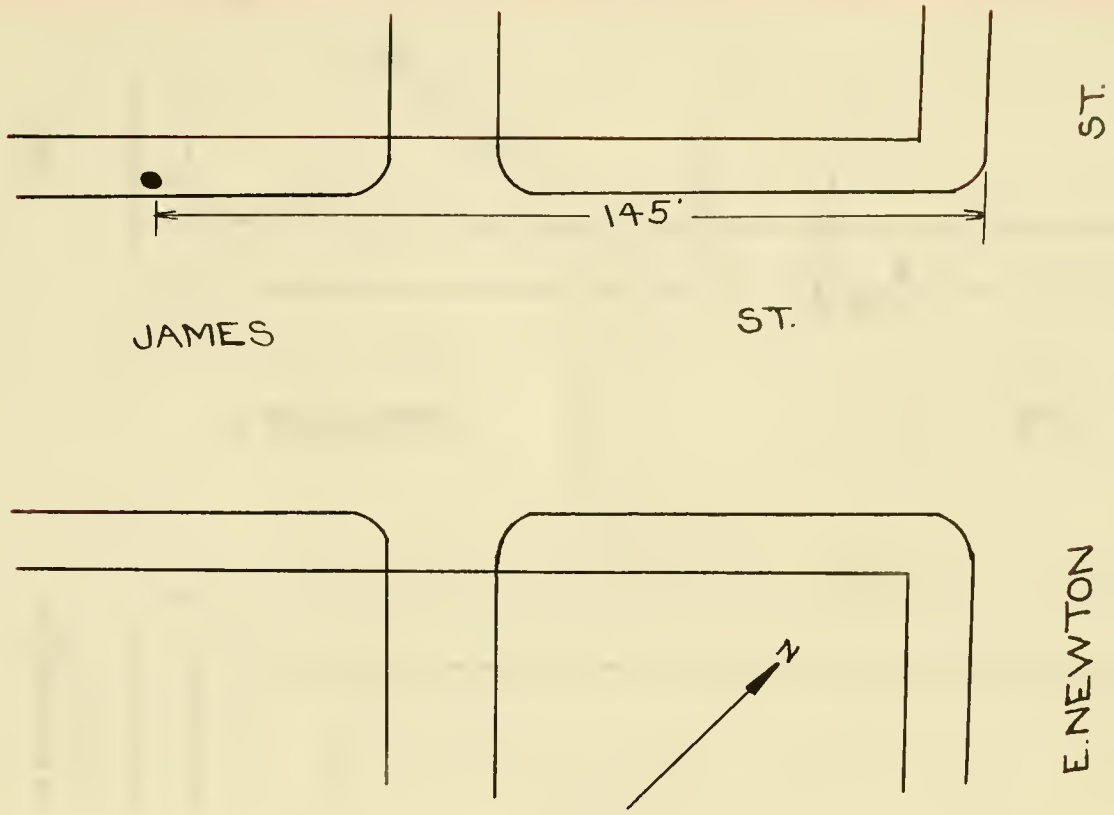

Sketch Drawn By J.D.McC. Checked By F.H. Scale None

Well Installed 10/19/36 Depth 15 1/2' Grade Top of Well 16.923

Readings taken over period from 10/27/36 to 4/17/39 and from 3/7/40 to date

First reading taken 10/27/36 Water at Grade 10.84

Latest reading taken 11/7/40 Water at Grade 10.59

LOWEST READING OVER ENTIRE PERIOD: 9/12/40 Water at Grade 9.00

HIGHEST READING OVER ENTIRE PERIOD: 2/10/38 Water at Grade 14.42

Data Transcribed By G.F. Checked By A.M.

Remarks:

5½' water Level sand & gravel fill

Note: See explanatory notes on first page of this Book

Date of Report 11/7/40

Approved By L.B.

REPORT ON GROUND WATER LEVEL STATION

Location: E side of Stoughton Street 5' from E curb

Station No. 8-62

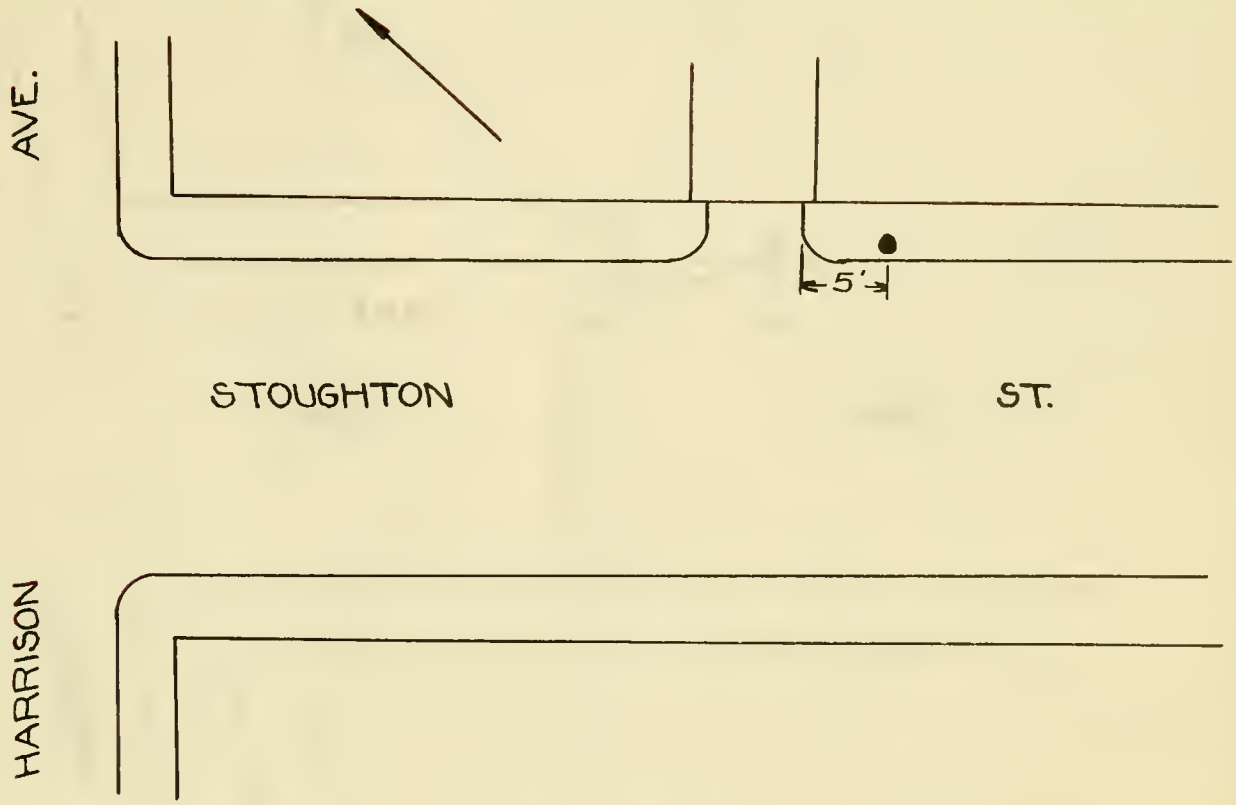

Sketch Drawn By J.D.McC. Checked By F.H. Scale None

Well Installed 10/19/36 Depth 15' Grade Top of Well 16.058

Readings taken over period from 10/27/36 to 4/11/39 and from 3/7/40 to date

First reading taken 10/27/36 Water at Grade

Latest reading taken 11/7/40 Water at Grade 6.98

LOWEST READING OVER ENTIRE PERIOD: 3/25/38 Water at Grade 6.06

HIGHEST READING OVER ENTIRE PERIOD: 10/27/36 Water at Grade 7.98

Data Transcribed By G.F. Checked By A.M.

Remarks:

9' water level sand & gravel fill

Note: See explanatory notes on First page of this Book

Date of Report 11/7/40

Approved By L. B.

REPORT ON GROUND WATER LEVEL STATION

Location: E side of Mass. Ave., in front of #728, 295' S of Harrison Avenue

Station No. 8-63

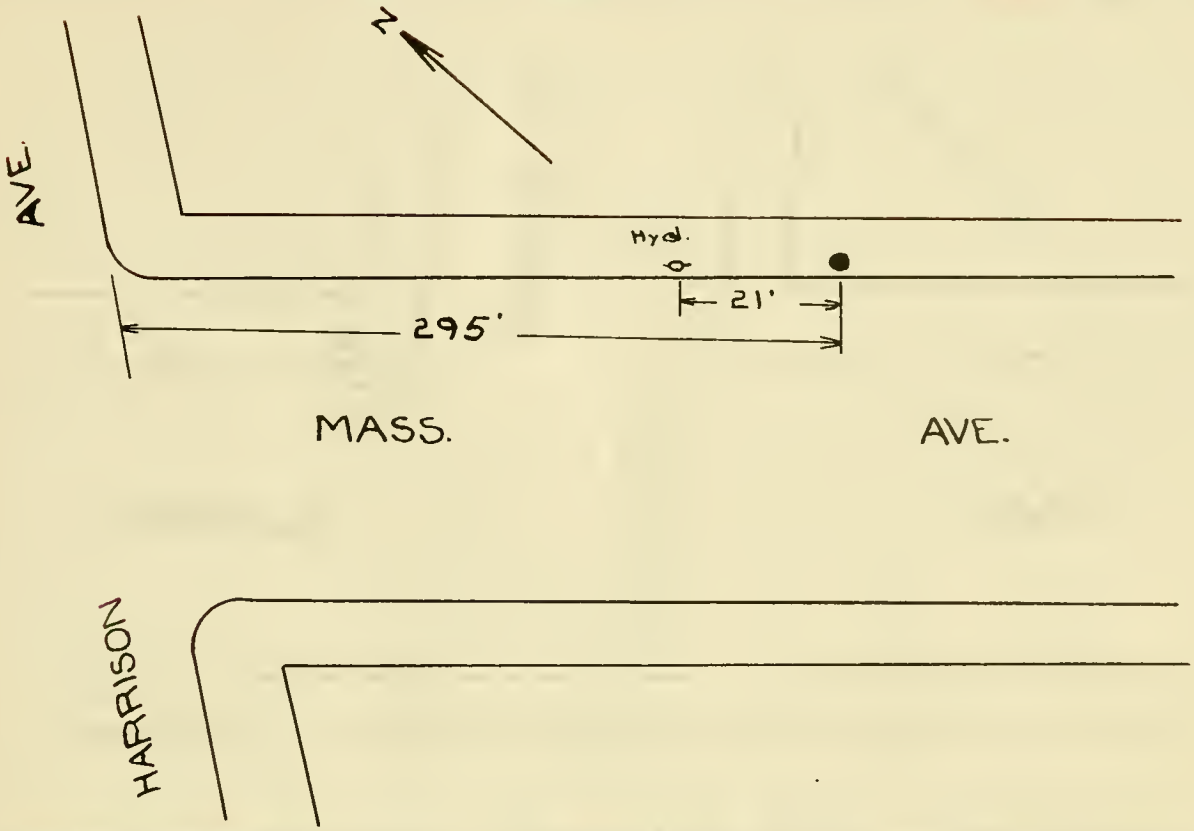

Sketch Drawn By J.D.McC. Checked By F.H. Scale None

Well Installed 10/19/36 Depth 12½' Grade Top of Well 15.634

Readings taken over period from 10/27/36 to 4/18/37 and from 3/14/40 to date

First reading taken 10/27/36 Water at Grade 4.71

Latest reading taken 11/7/40 Water at Grade 4.55

LOWEST READING OVER ENTIRE PERIOD: 3/24/37 Water at Grade 3.46

HIGHEST READING OVER ENTIRE PERIOD: 7/22/38 Water at Grade 6.80

Data Transcribed By G.F. Checked By A.M.

Remarks:

1'-12½' gravel filling and old building material
11' water
12½' to 17½' gravel & sand
17½' drove perforated

Note: See explanatory notes on first page of this Book

Date of Report 11/7/40

Approved By L.B.

REPORT ON GROUND WATER LEVEL STATION

Location: N side of Norfolk Ave. 5' W of Proctor Street

Station No. 8-68

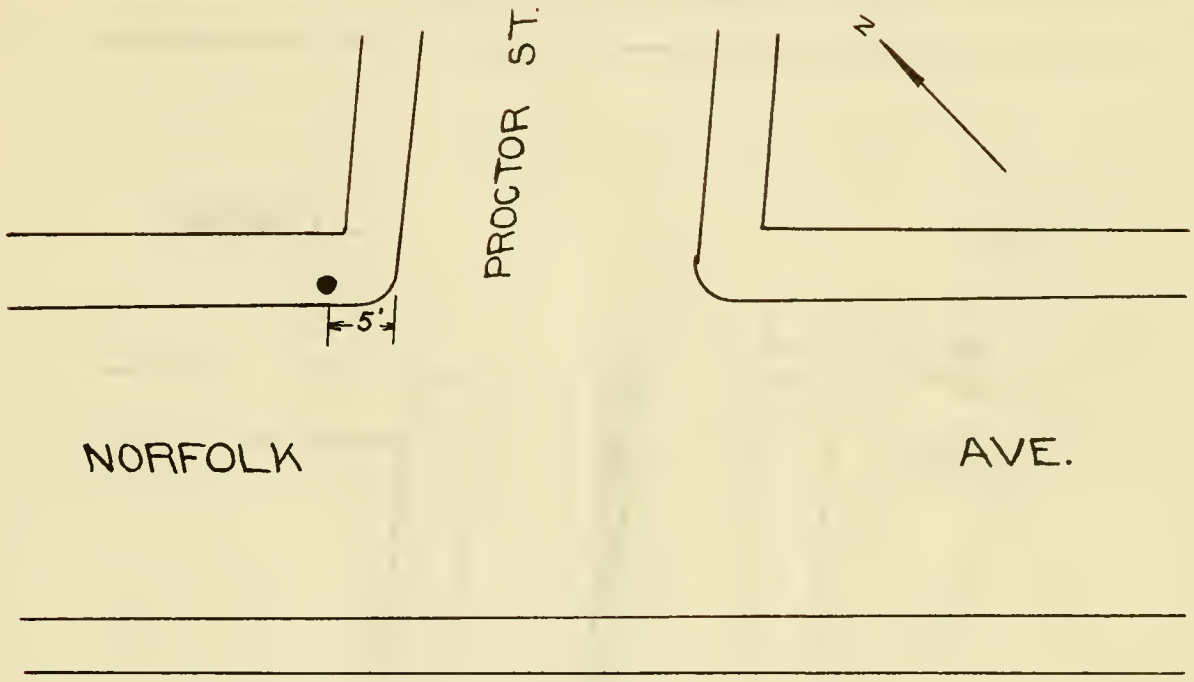

Sketch Drawn By J.D.McC. Checked By F.H. Scale None

Well Installed 10/31/36 Depth _____ Grade Top of Well 18.670

Readings taken over period from 12/7/36 to 4/18/39 and from 3/3/40 to date

First reading taken 12/7/36 Water at Grade 11.38

Latest reading taken 11/12/40 Water at Grade 9.34

LOWEST READING OVER ENTIRE PERIOD: 12/28/37 Water at Grade 9.25

HIGHEST READING OVER ENTIRE PERIOD: 2/17/39 Water at Grade 14.37

Data Transcribed By B.F. Checked By A.M.

Remarks:

surface o 7'-6" sand & gravel
7'-6" to 12'-6" silty sand and a little clay
12'-6" to 17'-6" sandy clay, no water

Note: See explanatory notes on first page of this Book

Date of Report 11/12/40

Approved By L.B.

REPORT ON GROUND WATER LEVEL STATION

Location: S side of Burrell St. 25' E of Batchelder Street

Station No. 8-71

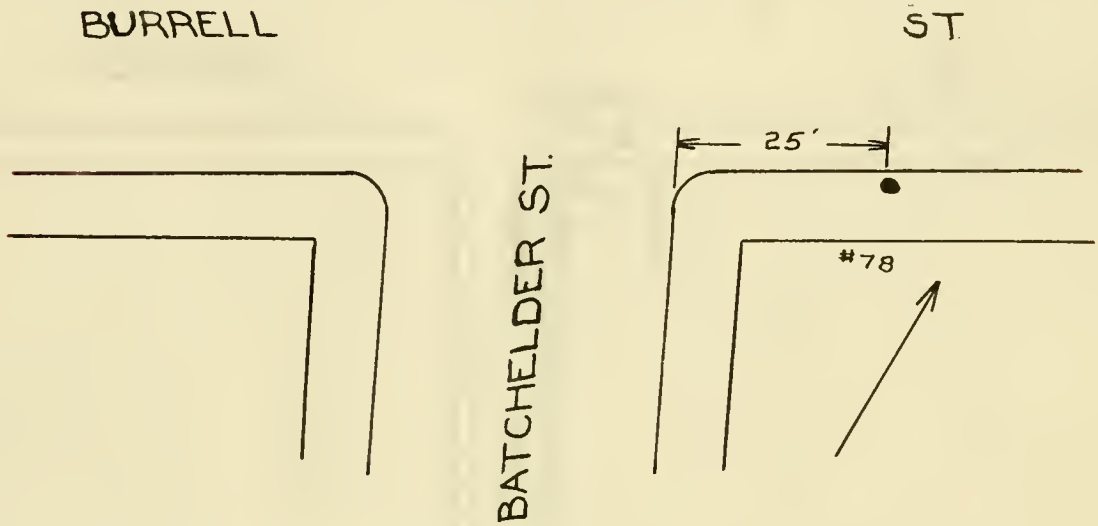

Sketch Drawn By J.D.McC. Checked By F.H. Scale None

Well Installed 10/30/36 Depth 15'-6" Grade Top of Well 17.015

Readings taken over period from 10/28/36 to 4/18/39 and from 4/11/40 to date

First reading taken 10/28/36 Water at Grade 9.68

Latest reading taken 10/28/40 Water at Grade DRY

LOWEST READING OVER ENTIRE PERIOD: 5/5/38 Water at Grade 7.77

HIGHEST READING OVER ENTIRE PERIOD: 4/22/40 Water at Grade 13.89

Data Transcribed By G.F. Checked By A.M.

Remarks:

surface to 7'-6" sand & gravel
7'-6" to 12'-6" black sand & grit and 1' of water
12'-6" to 17'-6" silty sand and 5' of wate
11'-6" water level

Note: See explanatory notes on first page of this Book

Date of Report 10/28/40

Approved By L.B.

REPORT ON GROUND WATER LEVEL STATION

Location: W side of E. Dedham St. 13'-6" S of Andrews St.

Station No. 8-72

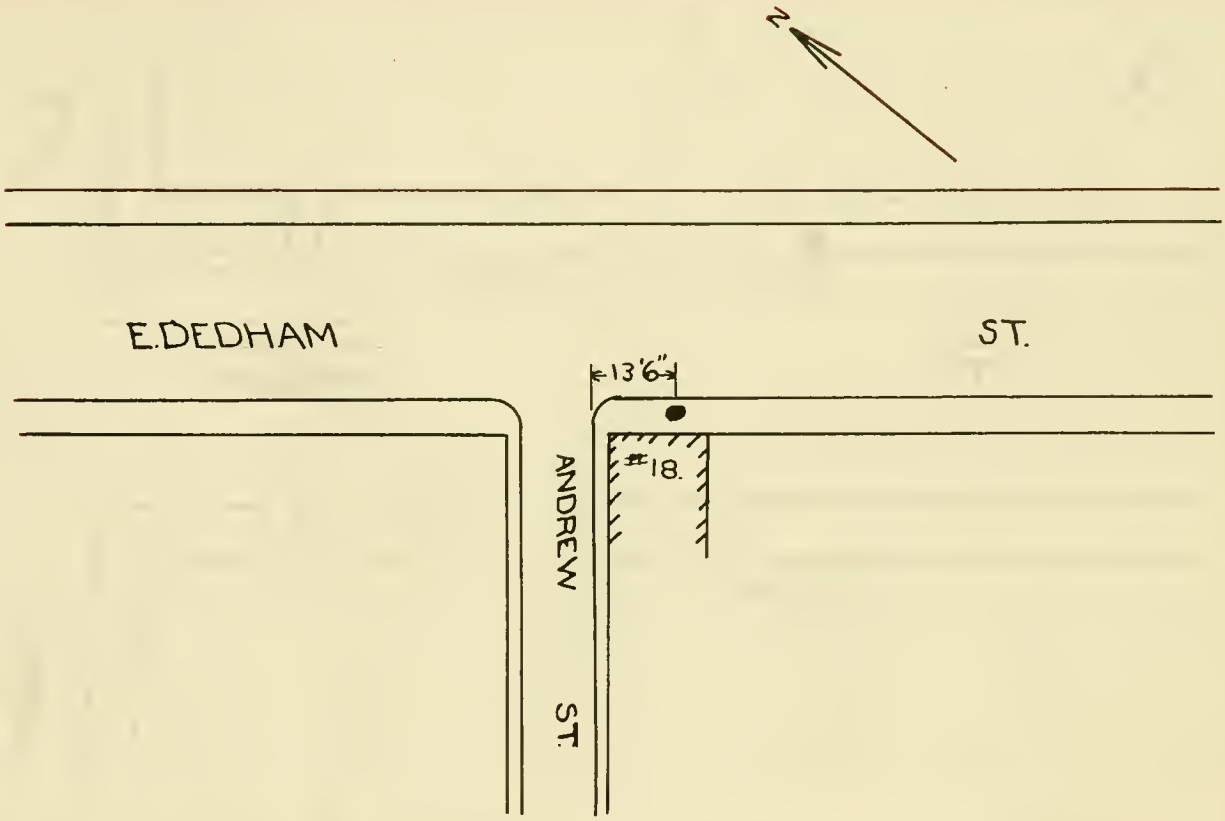

Sketch Drawn By J.D.McC. Checked By F.H. Scale None

Well Installed 4/6/38 Depth _____ Grade Top of Well 17.907

Readings taken over period from 7/29/38 to 4/17/39 and from 3/13/40 to date

First reading taken 7/29/38 Water at Grade 5.71

Latest reading taken 11/6/40 Water at Grade 3.56

LOWEST READING OVER ENTIRE PERIOD: 5/23/40 Water at Grade 2.91

HIGHEST READING OVER ENTIRE PERIOD: 7/29/38 Water at Grade 5.71

Data Transcribed By B.F. Checked By A.M.

Remarks:

15' sand and gravel
found water at 15'

Note: See explanatory notes on first page of this Book

Date of Report 11/6/40

Approved By L.B.

REPORT ON GROUND WATER LEVEL STATION

Location: N side of Albany St., 266' E of Mass. Ave. Station No. 8-75

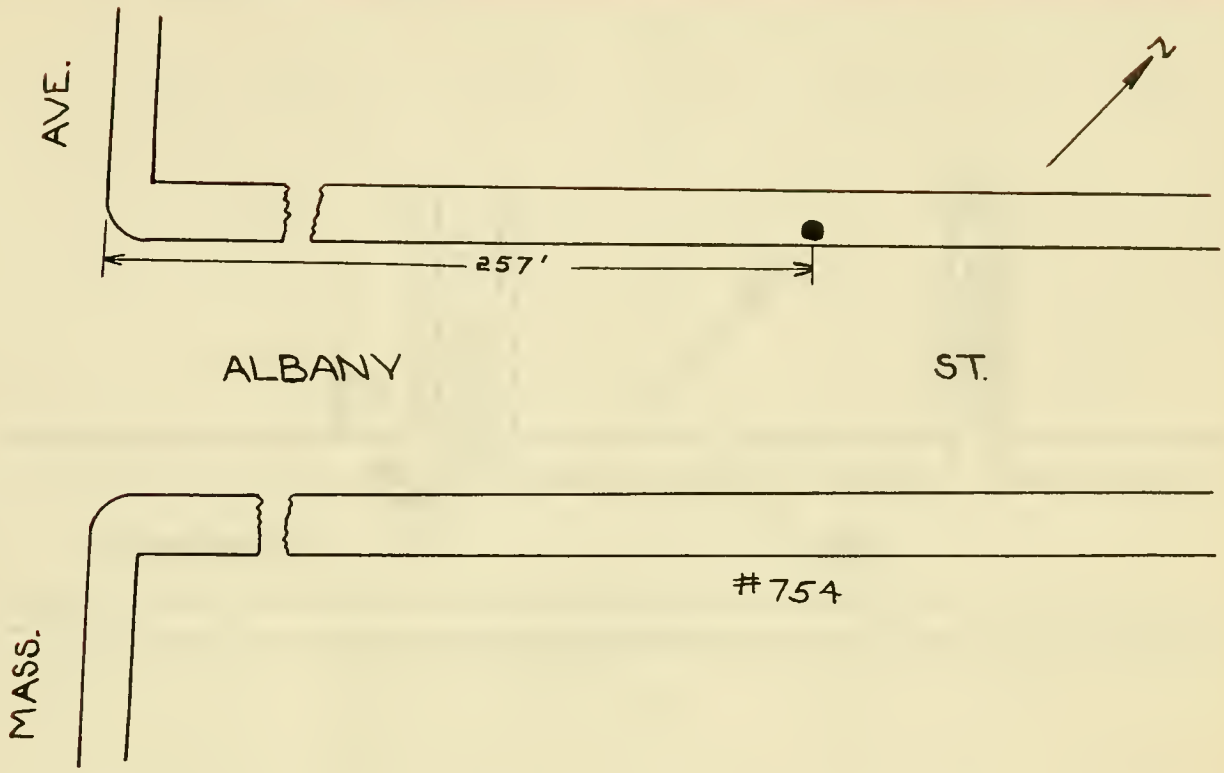

Sketch Drawn By J.O.McC. Checked By F.H. Scale None

Well Installed 3/28/38 Depth 25' Grade Top of Well 16.356

Readings taken over period from 5/20/38 to 4/18/39 and from 3/18/40 to date

First reading taken 5/20/38 Water at Grade 13.05

Latest reading taken 11/7/40 Water at Grade 9.98

LOWEST READING OVER ENTIRE PERIOD: 11/21/38 Water at Grade 7.76

HIGHEST READING OVER ENTIRE PERIOD: 8/25/38 Water at Grade 13.06

Data Transcribed By E.F. Checked By A.M.

Remarks:

10' fill, waste
10'-25' sand clay
slow well because of heavy clay

Note: See explanatory notes on first page of this Book

Date of Report 11/7/40

Approved By L.B.

REPORT ON GROUND WATER LEVEL STATION

Location: N side of Chadwick St., in front of #21 Chadwick Street 8' S of Carlow Street

Station No. 8-76

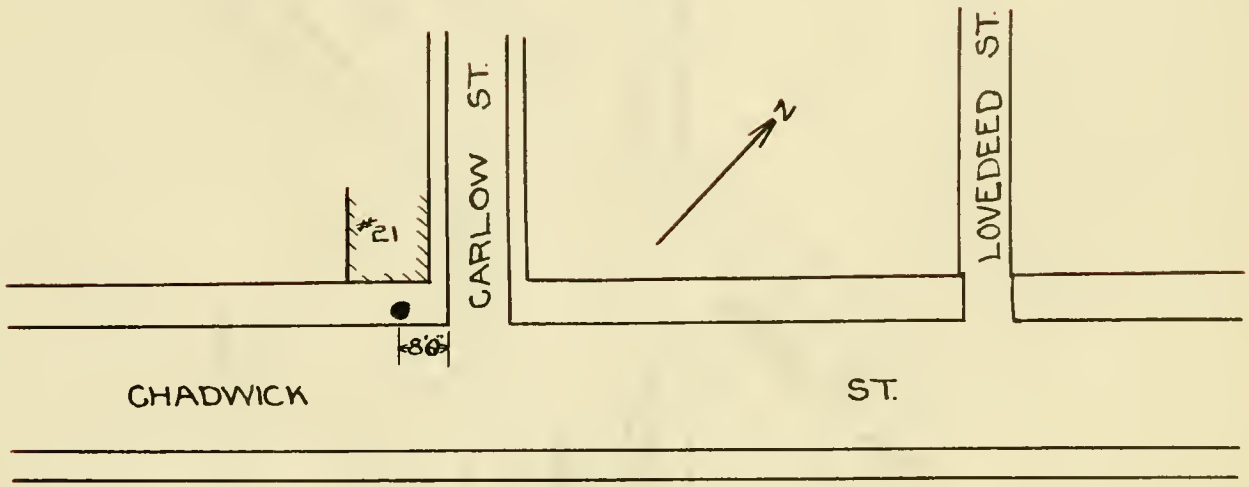

Sketch Drawn By J.D.McC. Checked By F.H. Scale None

Well Installed 3/24/38 Depth _____ Grade Top of Well 17.561

Readings taken over period from 7/30/38 to 3/29/39 and from 3/14/40 to date

First reading taken 7/30/38 Water at Grade 5.36

Latest reading taken 11/12/40 Water at Grade 5.48

LOWEST READING OVER ENTIRE PERIOD: 7/30/38 Water at Grade 5.36

HIGHEST READING OVER ENTIRE PERIOD: 4/23/40 Water at Grade 6.64

Data Transcribed By B.P. Checked By A.M.

Remarks:

9' light yellow clay
slow well

Note: See explanatory notes on first page of this Book

Date of Report 11/12/40

Approved By L.B.

REPORT ON GROUND WATER LEVEL STATION

Location: E side of Hampden St. 26' S of Norfolk Avenue

Station No. 8-77

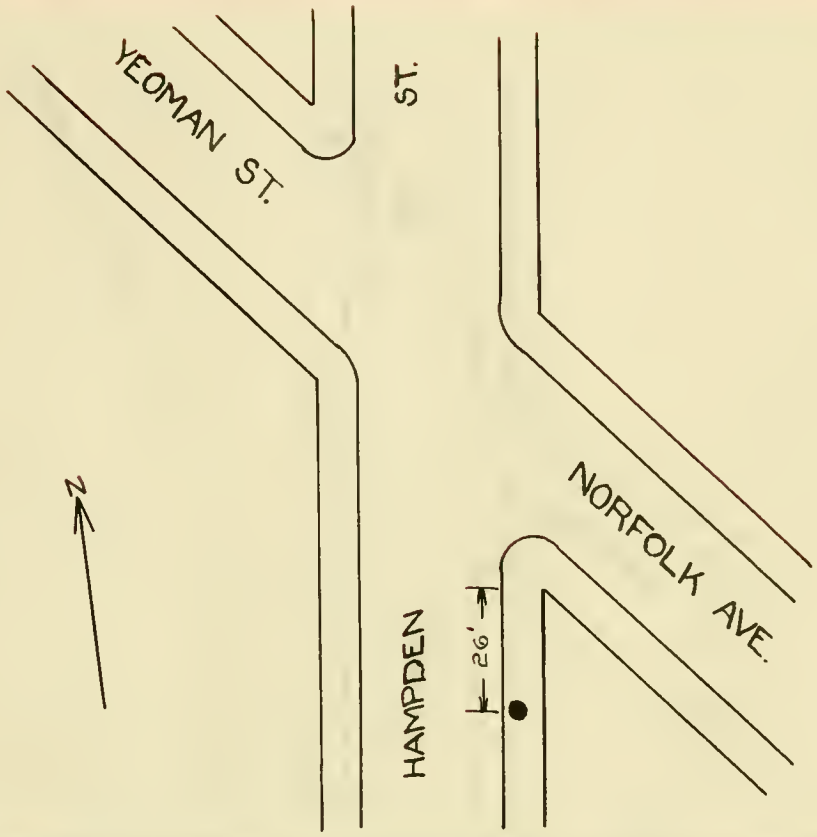

Sketch Drawn By J.D.McC. Checked By F.H. Scale None

Well Installed 3/23/38 Depth _____ Grade Top of Well 19.975

Readings taken over period from 5/12/38 to 3/27/39 and from 3/6/40 to date

First reading taken 5/12/38 Water at Grade 16.48

Latest reading taken 11/12/40 Water at Grade 5.35

LOWEST READING OVER ENTIRE PERIOD: 11/12/40 Water at Grade 5.35

HIGHEST READING OVER ENTIRE PERIOD: 5/12/38 Water at Grade 16.48

Data Transcribed By B.F. Checked By A.M.

Remarks:

9' light yellow clay
slow well

Note: See explanatory notes on first page of this Book

Date of Report 11/12/40

Approved By L.B.

REPORT ON GROUND WATER LEVEL STATION

Location: W side of Gerard St. opp. Allerton St. about 25' N of Building Line of Allerton St. Station No. 8-79

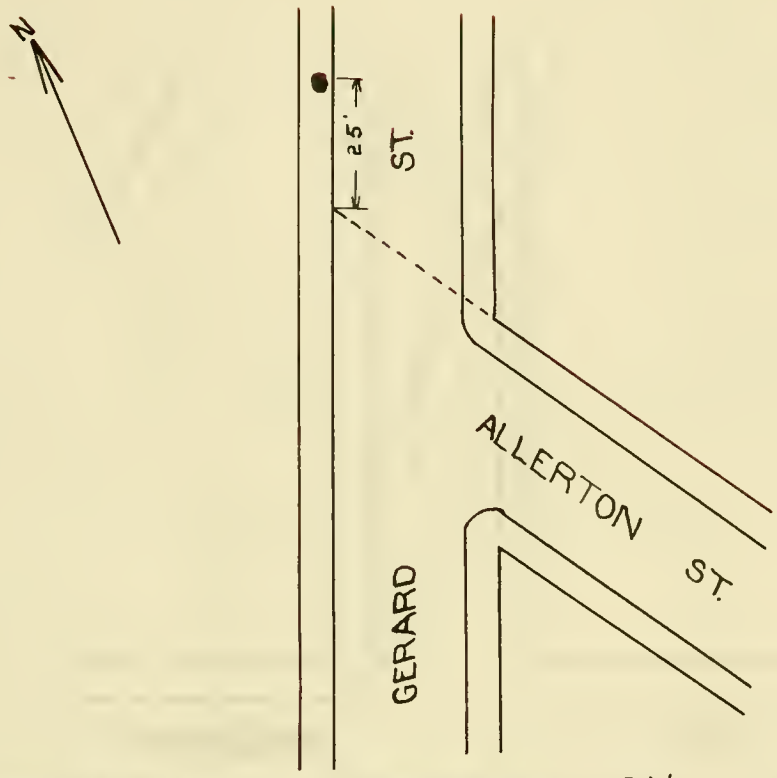

Sketch Drawn By J.D.McC. Checked By F.H. Scale None

Well Installed 3/18/38 Depth 10' Grade Top of Well 16.905

Readings taken over period from 5/12/38 to 3/28/39 and from 5/20/40 to date

First reading taken 5/12/38 Water at Grade 9.32

Latest reading taken 11/13/40 Water at Grade 9.45

LOWEST READING OVER ENTIRE PERIOD: 1/7/39 Water at Grade 8.36

HIGHEST READING OVER ENTIRE PERIOD: 2/17/39 Water at Grade 11.81

Data Transcribed By B.F. Checked By A.M.

Remarks:

8' Fill
Water about 6'
Hard sand 12'

Note: See explanatory notes on first page of this Book

Date of Report 11/13/40

Approved By L.B.

REPORT ON GROUND WATER LEVEL STATION

Location: W side of Kemble St. 160' N of Magazine St. Station No. 8-80

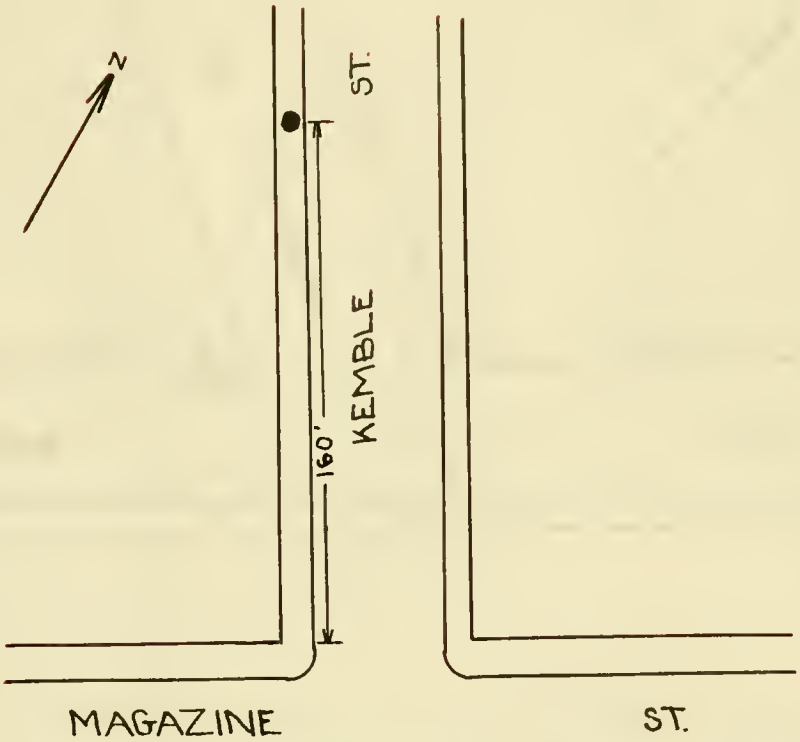

Sketch Drawn By J.D.McC. Checked By F.H. Scale None

Well Installed 3/22/1938 Depth 15' Grade Top of Well 18.609

Readings taken over period from 3/29/38 to 4/18/39 and from 4/3/40 to date

First reading taken 3/29/38 Water at Grade 10.61

Latest reading taken 11/13/40 Water at Grade 9.82

LOWEST READING OVER ENTIRE PERIOD: 10/10/40 Water at Grade 9.32

HIGHEST READING OVER ENTIRE PERIOD: 4/25/40 Water at Grade 11.03

Data Transcribed By G.F. Checked By A.M.

Remarks:

4' loose fill
4'-15' yellow clay, extremely heavy driving

Note: See explanatory notes on first page of this Book

Date of Report 11/13/40

Approved By L.B.

REPORT ON GROUND WATER LEVEL STATION

Location: N side of Magazine St. 5' W of Farnham St. Station No. 8-81

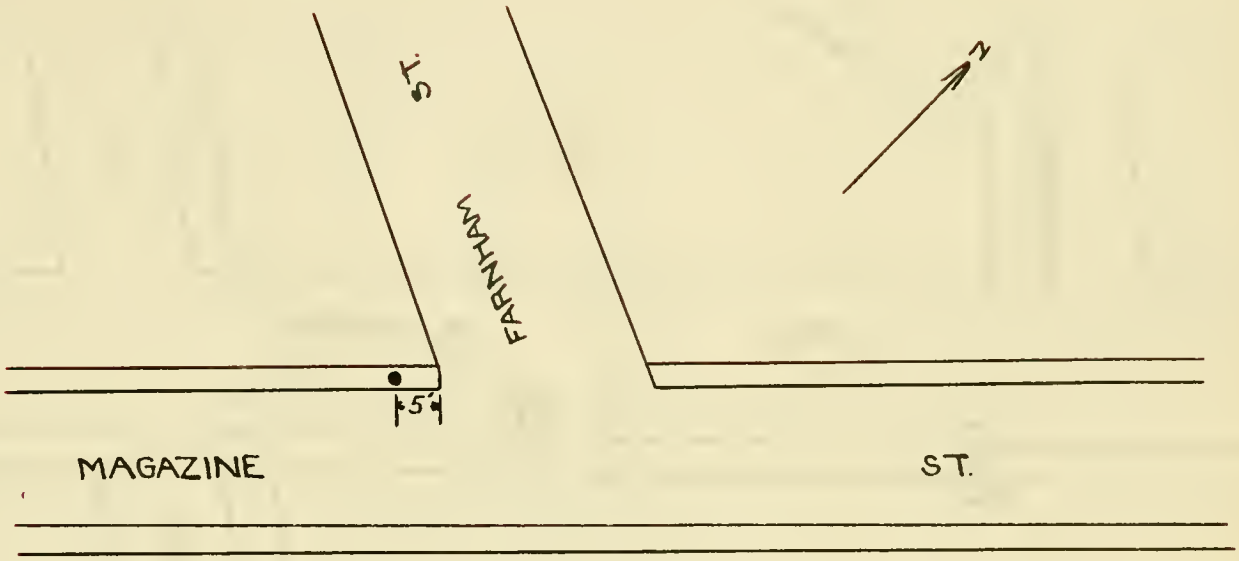

Sketch Drawn By J.D.McC. Checked By F.H. Scale None

Well Installed _____ Depth 15' Grade Top of Well 18.340

Readings taken over period from 3/31/38 to 4/18/39 and from 3/14/40 to date

First reading taken 3/31/38 Water at Grade 13.34

Latest reading taken 11/13/40 Water at Grade 12.01

LOWEST READING OVER ENTIRE PERIOD: 10/30/40 Water at Grade 11.51

HIGHEST READING OVER ENTIRE PERIOD: 4/25/40 Water at Grade 14.01

Data Transcribed By B.F. Checked By A.M.

Remarks:

7' fill, gravel
7'-15' clay and sand

Note: See explanatory notes on first page of this Book

Date of Report 11/13/40

Approved By L.B.

REPORT ON GROUND WATER LEVEL STATION

Location: S side of Norfolk Ave., 170' E of Shirley Street

Station No. 8-82

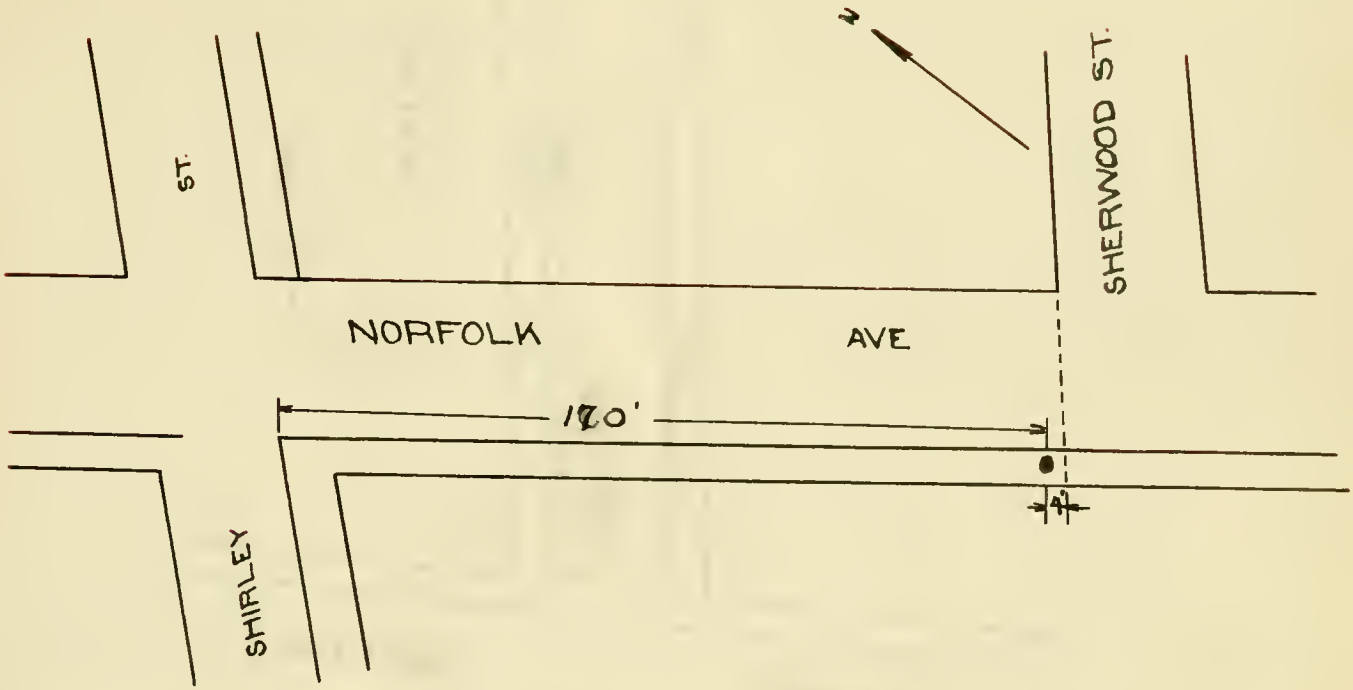

Sketch Drawn By J.D.McC. Checked By F.H. Scale None

Well Installed 3/17/38 Depth 15' Grade Top of Well 15.969

Readings taken over period from 7/25/38 to 4/18/39 and from 4/4/40 to date

First reading taken 7/25/38 Water at Grade 7.14

Latest reading taken 11/12/40 Water at Grade DRY

LOWEST READING OVER ENTIRE PERIOD: 10/10/38 Water at Grade 6.35

HIGHEST READING OVER ENTIRE PERIOD: 4/22/40 Water at Grade 9.30

Data Transcribed By L.F. Checked By A.M.

Remarks:

8' loose gravel fill
8'-15' sand and clay

Note: See explanatory notes on first page of this Book

Date of Report 11/12/40

Approved By L.B.

REPORT ON GROUND WATER LEVEL STATION

Location: W side of Robey St. in front of #41-43 Robey Street

Station No. 8-83

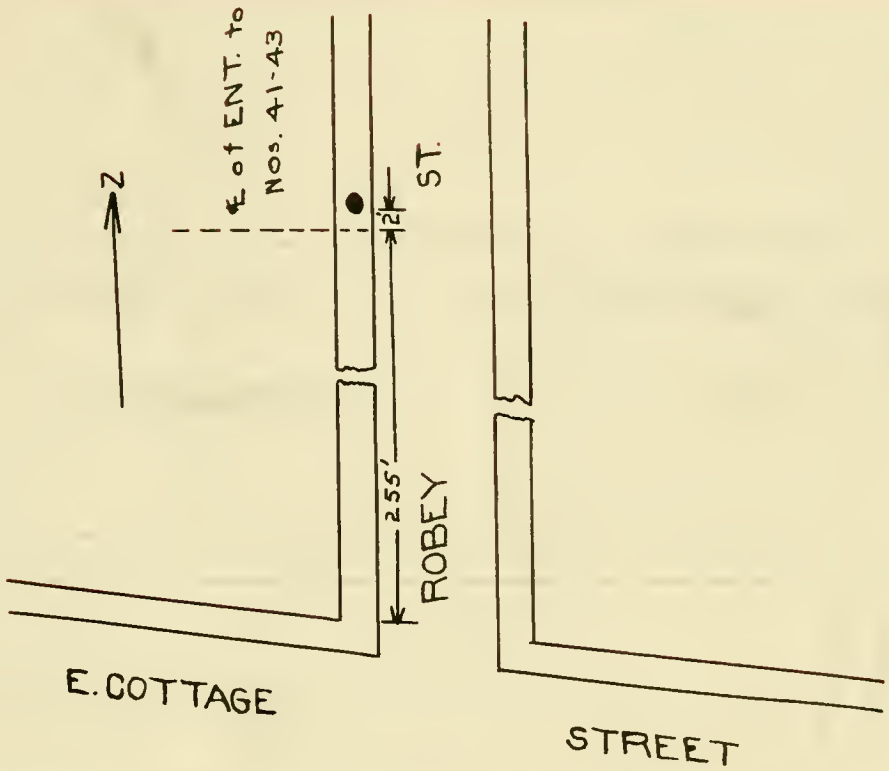

Sketch Drawn By J.D.McC. Checked By E.H. Scale None

Well Installed _____ Depth 15' Grade Top of Well 18.082

Readings taken over period from 7/29/38 to 4/18/39 and from 3/19/40 to date

First reading taken 7/29/38 Water at Grade 10.38

Latest reading taken 11/12/40 Water at Grade 10.54

LOWEST READING OVER ENTIRE PERIOD: 12/29/38 Water at Grade 9.98

HIGHEST READING OVER ENTIRE PERIOD: 4/22/40 Water at Grade 11.75

Data Transcribed By G.F. Checked By A.M.

Remarks:

10' fill, gravel, some clay
10'-15' clay and sand

Note: See explanatory notes on first page of this Book

Date of Report 11/12/40

Approved By L.B.

REPORT ON GROUND WATER LEVEL STATION

Location: N side of Southampton St. 60' W of Burnham Street

Station No. 8-84

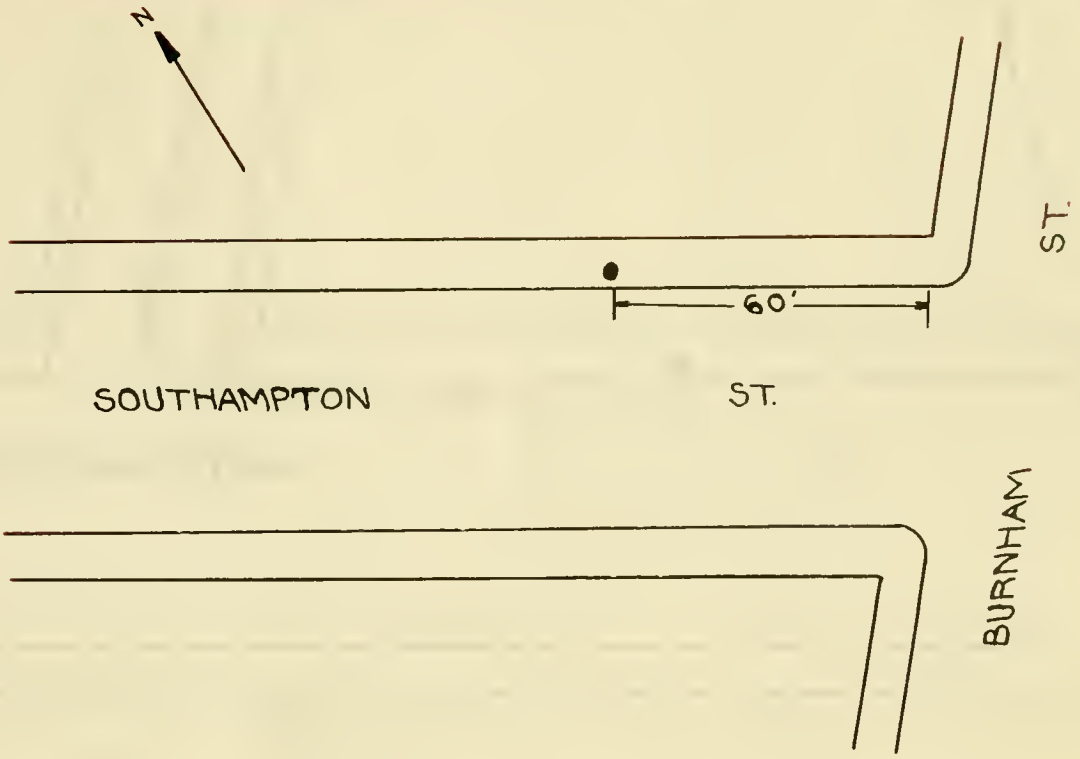

Sketch Drawn By J.D.McC. Checked By F.H. Scale None

Well Installed 2/28/38 Depth 20' Grade Top of Well 17.885

Readings taken over period from 3/10/38 to 4/18/39 and from 3/13/40 to date

First reading taken 3/10/38 Water at Grade 12.72

Latest reading taken 11/14/40 Water at Grade 6.06

LOWEST READING OVER ENTIRE PERIOD: 9/19/40 Water at Grade 5.31

HIGHEST READING OVER ENTIRE PERIOD: 3/10/40 Water at Grade 12.72

Data Transcribed By E.F. Checked By A.M.

Remarks:

11' fill, sand and gravel
11'-20' sand, some clay

Note: See explanatory notes on first page of this Book

Date of Report 11/14/40

Approved By L.B.

REPORT ON GROUND WATER LEVEL STATION

Location: N side of Southampton St. 100' E of Moore Street

Station No. 8-85

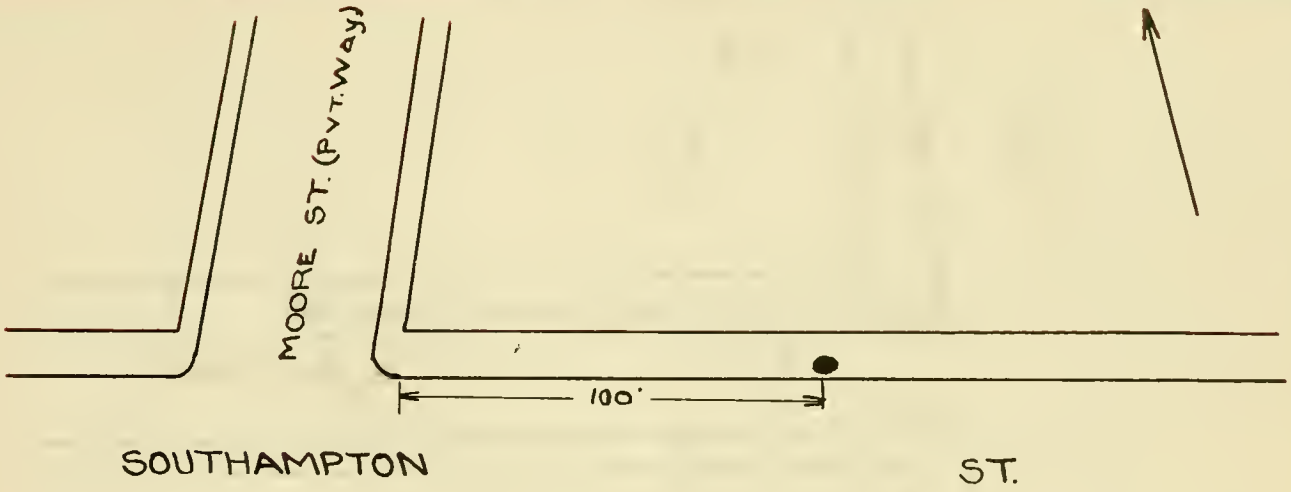

Sketch Drawn By J.D.McC. Checked By F.H. Scale None

Well Installed 3/3/38 Depth 15' Grade Top of Well 17.833

Readings taken over period from 5/7/38 to 4/18/39 and from 3/13/40 to date

First reading taken 5/7/38 Water at Grade 4.50

Latest reading taken 11/14/40 Water at Grade 4.33

LOWEST READING OVER ENTIRE PERIOD: 10/10/40 Water at Grade 4.08

HIGHEST READING OVER ENTIRE PERIOD: 1/7/39 Water at Grade 5.73

Data Transcribed By E.F. Checked By A.M.

Remarks:

9' fill, sand and gravel (very compact)
9'-15' sand

Note: See explanatory notes on first page of this Book

Date of Report 11/14/40

Approved By L.B.

REPORT ON GROUND WATER LEVEL STATION

Location: N side of Magazine St. 134' W of Massachusetts Ave.

Station No. 8-86

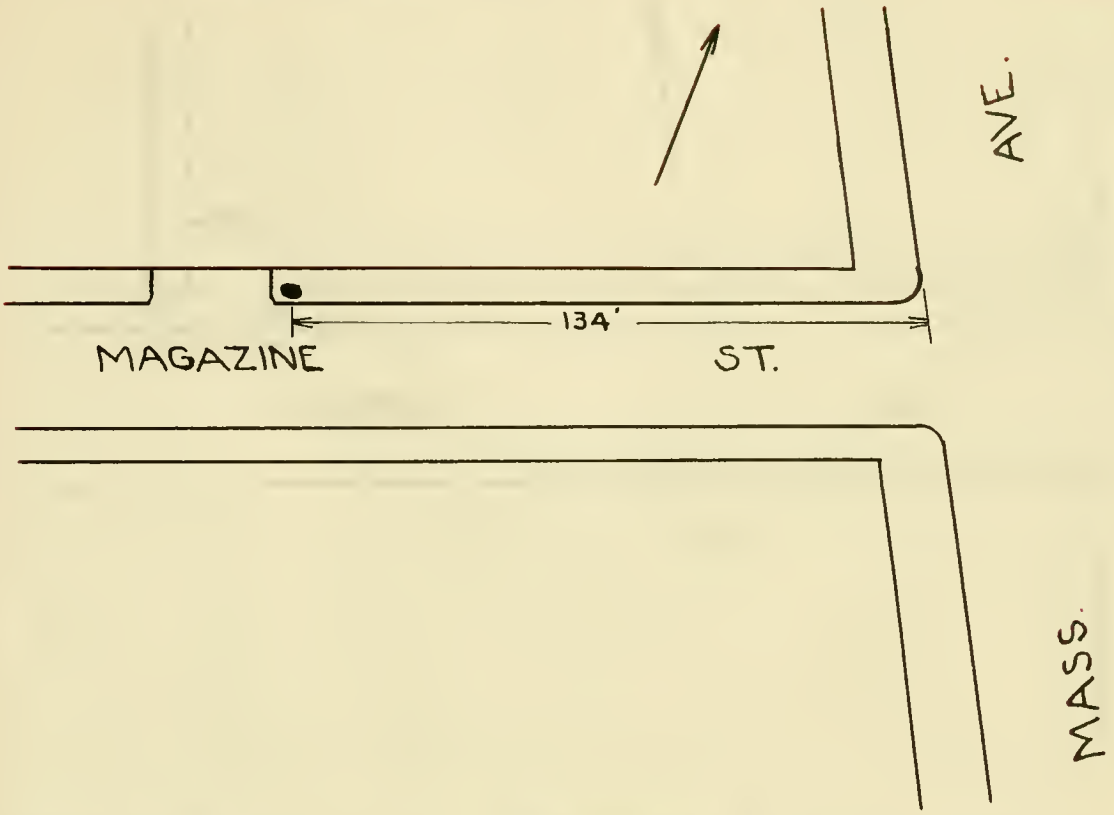

Sketch Drawn By J.D.McC. Checked By F.H. Scale None

Well Installed 4/16/38 Depth 15'-1 Grade Top of Well 17.910

Readings taken over period from 6/30/38 to 4/18/39 and from 3/12/40 to date

First reading taken 6/30/38 Water at Grade 7.83

Latest reading taken 11/13/40 Water at Grade 9.49

LOWEST READING OVER ENTIRE PERIOD: 6/20/38 Water at Grade 7.83

HIGHEST READING OVER ENTIRE PERIOD: 7/29/38 Water at Grade 12.80

Data Transcribed By G.F. Checked By A.M.

Remarks:

down to 6' sand and clay then a very light clay

Note: See explanatory notes on first page of this Book

Date of Report 11/13/40

Approved By L.B.

REPORT ON GROUND WATER LEVEL STATION

Location: N side of Island St. 175' W of Gerard St. Station No. 8-87

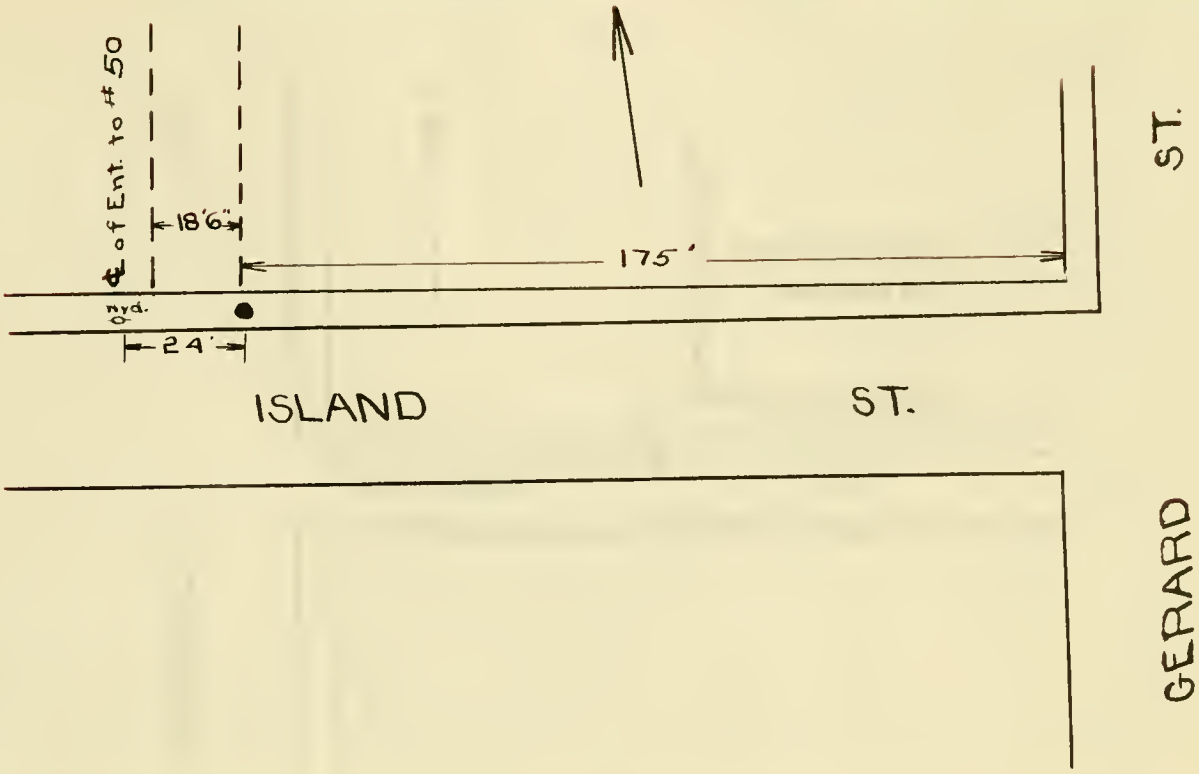

Sketch Drawn By J.D.McC. Checked By F.H. Scale None

Well Installed 4/18/38 Depth 15' Grade Top of Well 18.39C

Readings taken over period from 6/9/38 to 3/27/39 and from 3/13/40 to date

First reading taken 6/9/38 Water at Grade 8.31

Latest reading taken 11/13/40 Water at Grade 7.86

LOWEST READING OVER ENTIRE PERIOD: 10/30/40 Water at Grade 7.11

HIGHEST READING OVER ENTIRE PERIOD: 8/27/38 Water at Grade 9.30

Data Transcribed By G.F. Checked By A.M.

Remarks:

9' fill
9'-15' sand and clay
water about 5'

Note: See explanatory notes on first page of this Book

Date of Report 11/13/40

Approved By L.B.

REPORT ON GROUND WATER LEVEL STATION

Location: N side of Alther St. 79' E of Hampden St. Station No. 8-88

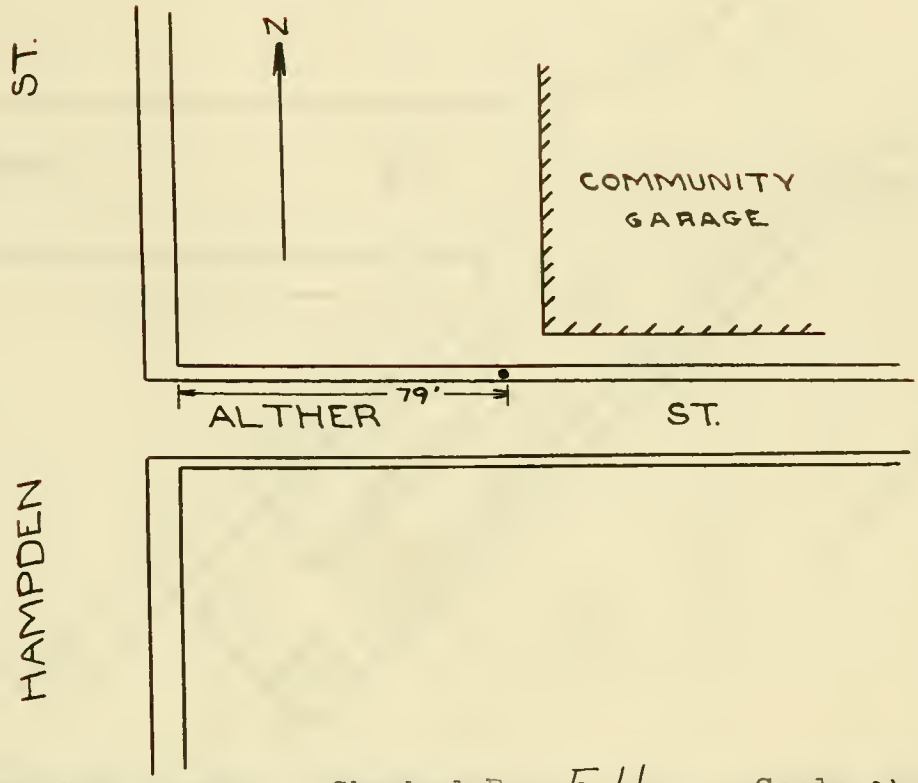

Sketch Drawn By J.D.McC. Checked By F.H. Scale None

Well Installed 4/20/38 Depth 15' Grade Top of Well 16.806

Readings taken over period from 7/30/38 to 3/29/39 and from 4/29/40 to date

First reading taken 7/30/38 Water at Grade 9.51

Latest reading taken 11/13/40 Water at Grade 9.89

LOWEST READING OVER ENTIRE PERIOD: 5/27/40 Water at Grade 9.31

HIGHEST READING OVER ENTIRE PERIOD: 3/29/39 Water at Grade 10.31

Data Transcribed By G.F. Checked By A.M.

Remarks:

8' gravel fill
8'-15' sand, some clay
water about 8'

Note: See explanatory notes on first page of this Book

Date of Report 11/13/40

Approved By L.B.

REPORT ON GROUND WATER LEVEL STATION

Location: W side of Hampden St. 105' S of Albany Street

Station No. 8-89

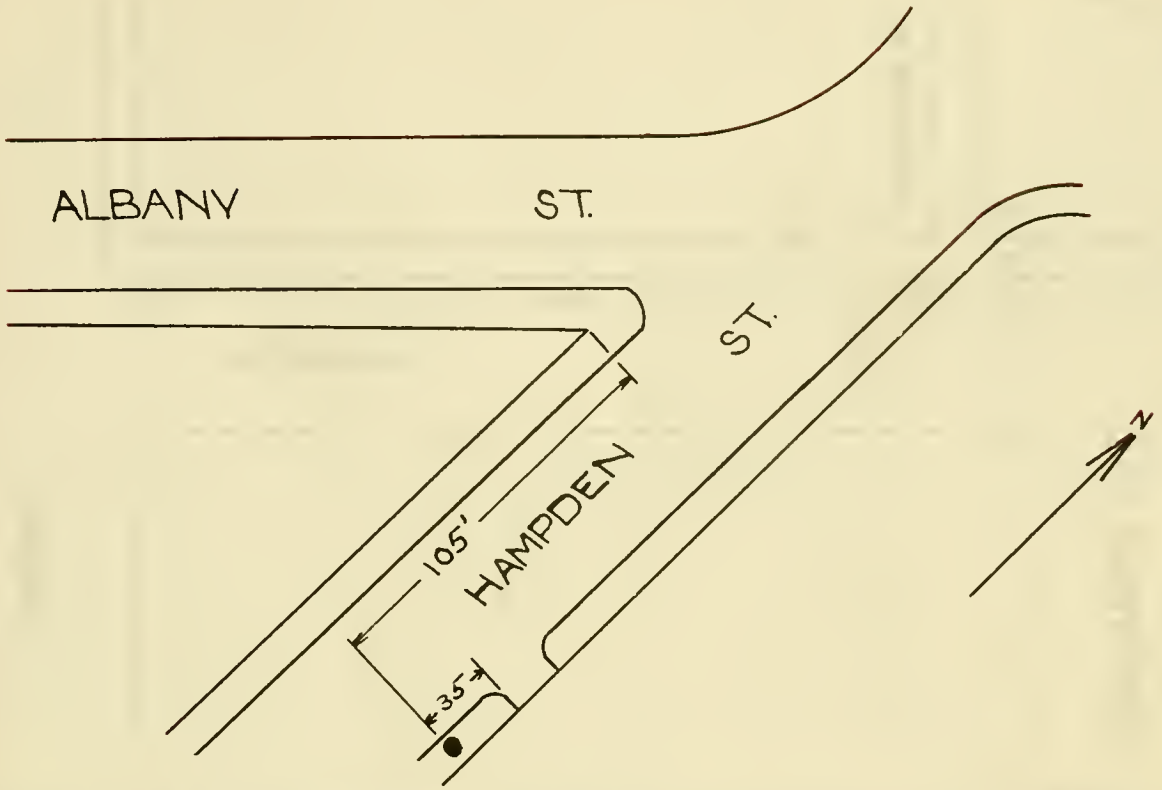

Sketch Drawn By J.D.McC. Checked By F.H. Scale None

Well Installed 4/21/38 Depth 17'-6" Grade Top of Well 19.466

Readings taken over period from 7/30/38 to 3/15/39 and from 4/3/40 to date

First reading taken 7/30/38 Water at Grade 5.37

Latest reading taken 11/13/40 Water at Grade 5.39

LOWEST READING OVER ENTIRE PERIOD: 10/22/40 Water at Grade 5.30

HIGHEST READING OVER ENTIRE PERIOD: 5/15/40 Water at Grade 6.47

Data Transcribed By G.F. Checked By A.M.

Remarks:

9' fill, gravel
9'-17'-6" coarse sand, compactly packed

Note: See explanatory notes on first page of this Book

Date of Report 11/13/40

Approved By L.B.

REPORT ON GROUND WATER LEVEL STATION

Location: E side of Yeoman St. 180' S of Chadwick St. Station No. 8-90

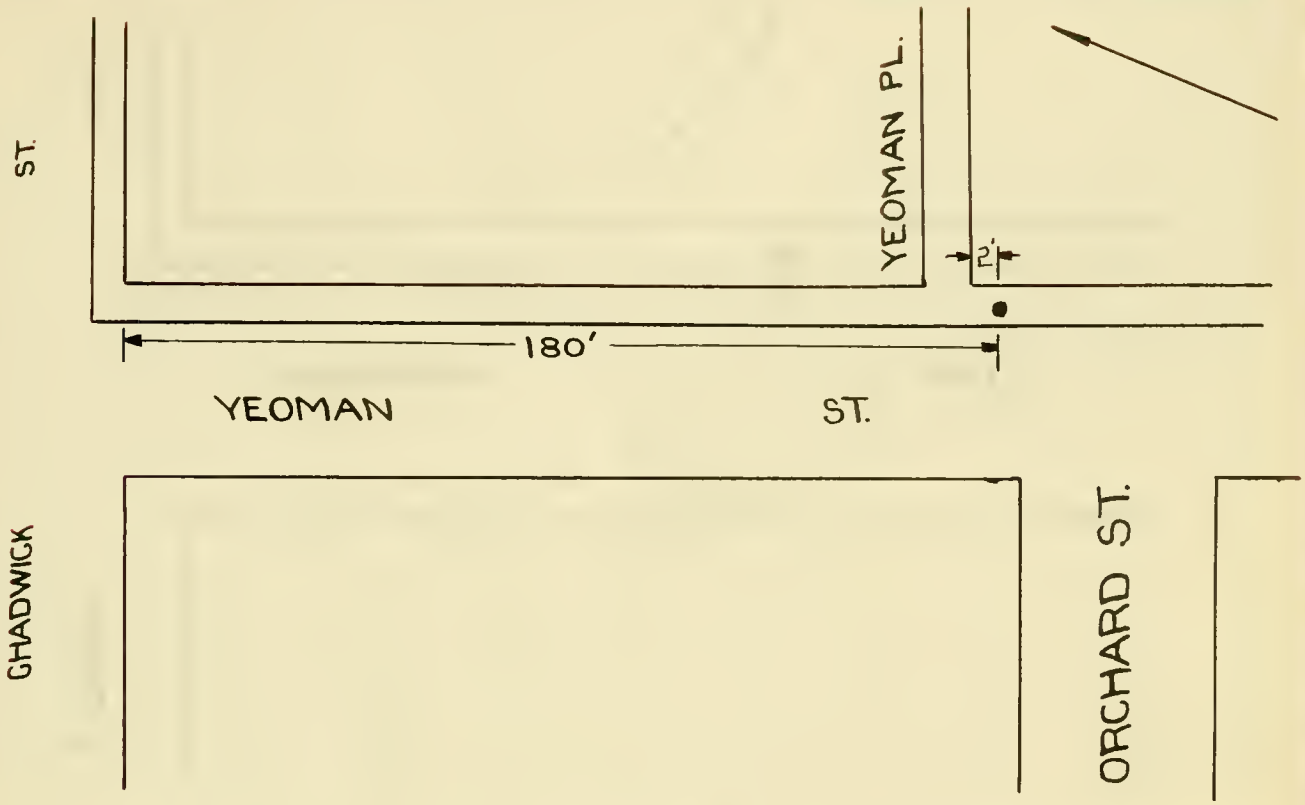

Sketch Drawn By _____ Checked By F.H. Scale _____

Well Installed 4/21/38 Depth 15' Grade Top of Well 16.967

Readings taken over period from 7/30/38 to 3/29/39 and from 3/13/40 to date

First reading taken 7/30/38 Water at Grade 10.37

Latest reading taken 11/12/40 Water at Grade 9.97

LOWEST READING OVER ENTIRE PERIOD: 10/10/40 Water at Grade 9.55

HIGHEST READING OVER ENTIRE PERIOD: 3/15/39 Water at Grade 10.96

Data Transcribed By E.F. Checked By T A.M.

Remarks:

6' gravel fill
6'-15' clay, some sand
slow well

Note: See explanatory notes on first page of this Book

Date of Report 11/12/40

Approved By L.B.

REPORT ON GROUND WATER LEVEL STATION

Location: N side of Harrison Ave 145' E of E. Lenox Street

Station No. 8-91

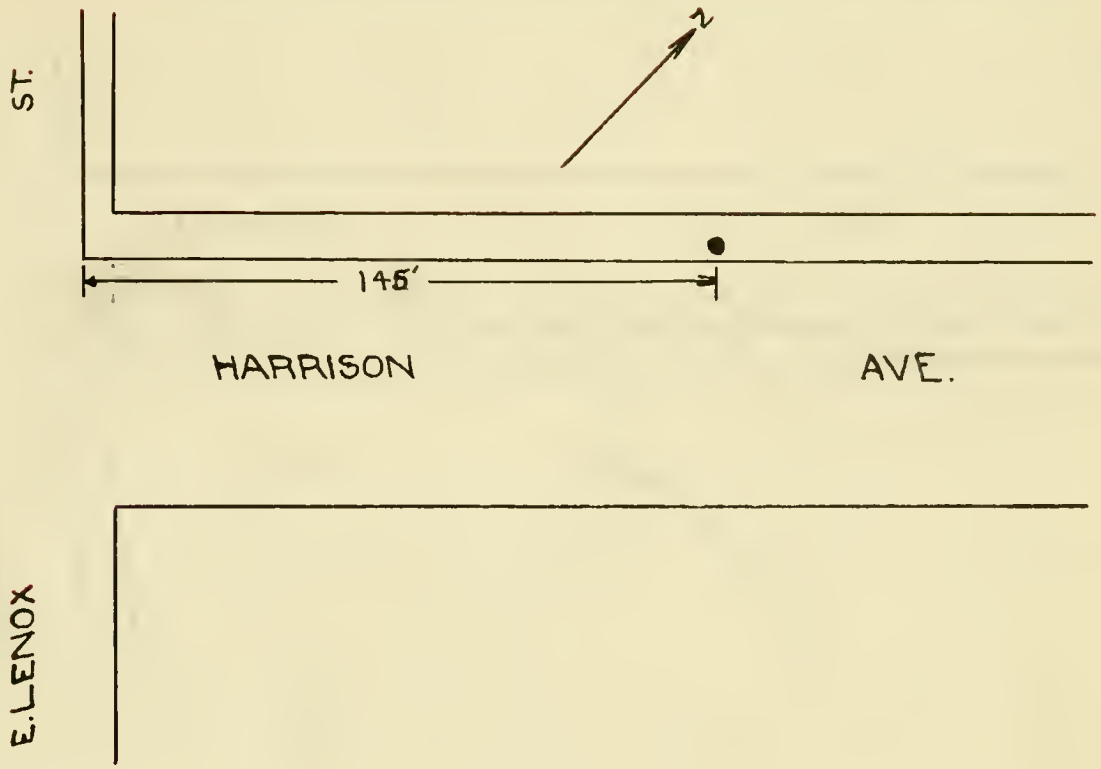

Sketch Drawn By J.D.McC. Checked By F.H. Scale None

Well Installed 4/22/38 Depth 15' Grade Top of Well 17.018

Readings taken over period from 7/30/38 to 3/24/39 and from 3/14/40 to date

First reading taken 7/30/38 Water at Grade 8.22

Latest reading taken 11/7/40 Water at Grade 6.77

LOWEST READING OVER ENTIRE PERIOD: 10/22/40 Water at Grade 6.39

HIGHEST READING OVER ENTIRE PERIOD: 7/30/38 Water at Grade 8.22

Data Transcribed By E.F. Checked By A.M.

Remarks:

6' sand and gravel
6'-10' sand and clay

Note: See explanatory notes on first page of this Book

Date of Report 11/7/40

Approved By L.B.

REPORT ON GROUND WATER LEVEL STATION

Location: W side of E. Concord St. 180' S of Harrison Ave. Station No. 8-92

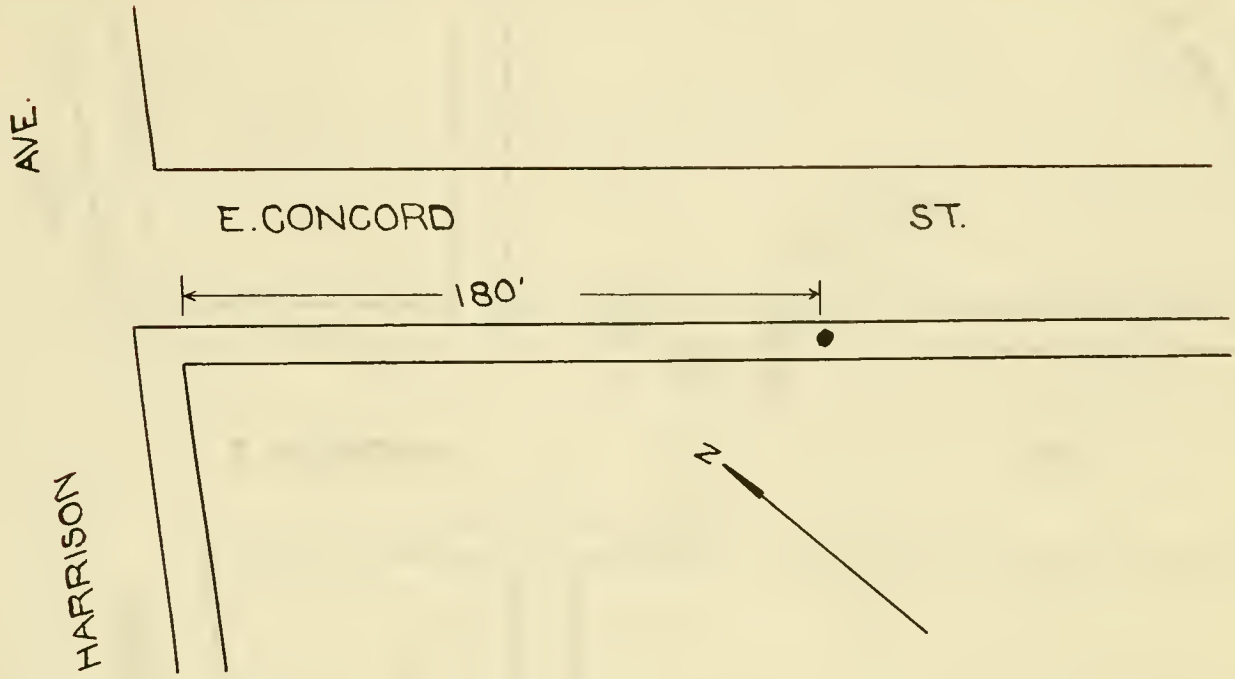

Sketch Drawn By J.D.McC. Checked By F.H. Scale None

Well Installed _____ Depth 15' Grade Top of Well 16.285

Readings taken over period from 7/8/38 to 4/17/39 and from 3/13/40 to date

First reading taken 7/8/38 Water at Grade 6.19

Latest reading taken 11/7/40 Water at Grade 5.71

LOWEST READING OVER ENTIRE PERIOD: 2/15/39 Water at Grade 4.99

HIGHEST READING OVER ENTIRE PERIOD: 4/16/40 Water at Grade 6.54

Data Transcribed By E.F. Checked By A.M.

Remarks:

Water at 10'
land filled with gravel and building materia

Note: See explanatory notes on first page of this Book

Date of Report 11/7/40

Approved By L.B.

REPORT ON GROUND WATER LEVEL STATION

Location: N side of E. Newton St. 7' W of entrance to #74

Station No. 8-93

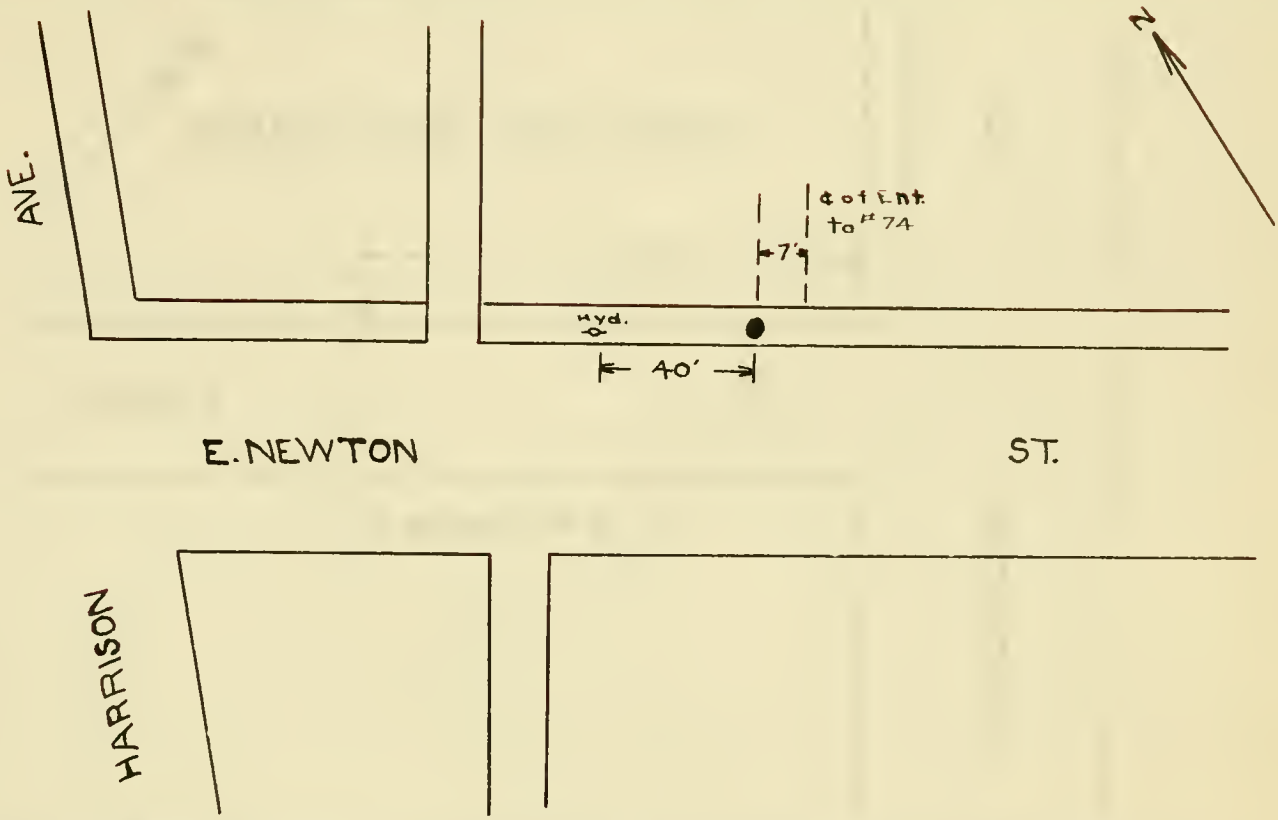

Sketch Drawn By J.D.McC. Checked By F.H. Scale None

Well Installed 4/20/38 Depth 15' Grade Top of Well 17.043

Readings taken over period from 7/28/38 to 4/17/39 and from 3/13/40 to date

First reading taken 7/28/38 Water at Grade 7.54

Latest reading taken 11/6/40 Water at Grade 7.79

LOWEST READING OVER ENTIRE PERIOD: 10/5/38 Water at Grade 6.64

HIGHEST READING OVER ENTIRE PERIOD: 4/16/40 Water at Grade 8.21

Data Transcribed By G.F. Checked By A.M.

Remarks:

1'-12' gravel fill
12'-15' soft blue clay
Water at 9'-6"

Note: See explanatory notes on first page of this Book

Date of Report 11/6/40

Approved By L.B.

REPORT ON GROUND WATER LEVEL STATION

Location: N side of James St. 104' W of E. Brookline St. directly across the St. from #5 James St.

Station No. 8-94

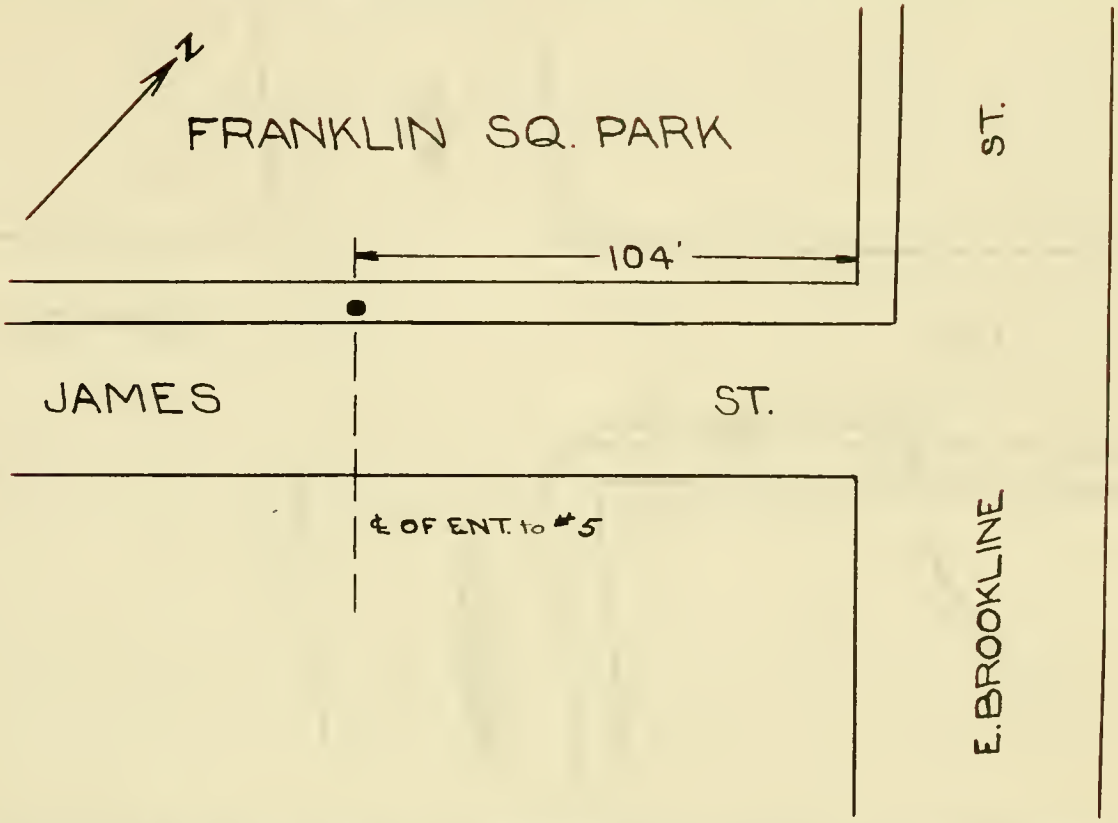

Sketch Drawn By J.D.McC. Checked By F.H. Scale None

Well Installed 4/18/38 Depth 15' Grade Top of Well 14.643

Readings taken over period from 7/28/38 to 4/17/39 and from 3/31/40 to date

First reading taken 7/28/38 Water at Grade 9.44

Latest reading taken 11/6/40 Water at Grade PLUGGED

LOWEST READING OVER ENTIRE PERIOD: 8/15/40 Water at Grade 6.43

HIGHEST READING OVER ENTIRE PERIOD: 2/18/39 Water at Grade 10.64

Data Transcribed By E.F. Checked By A.M.

Remarks:

1'-15' gravel fill
water at 8'

Note: See explanatory notes on first page of this Book

Date of Report 11/6/40

Approved By L.B.

REPORT ON GROUND WATER LEVEL STATION

Location: S side of E. Canton St., 100' E of Harrison Ave.

Station No. 8-95

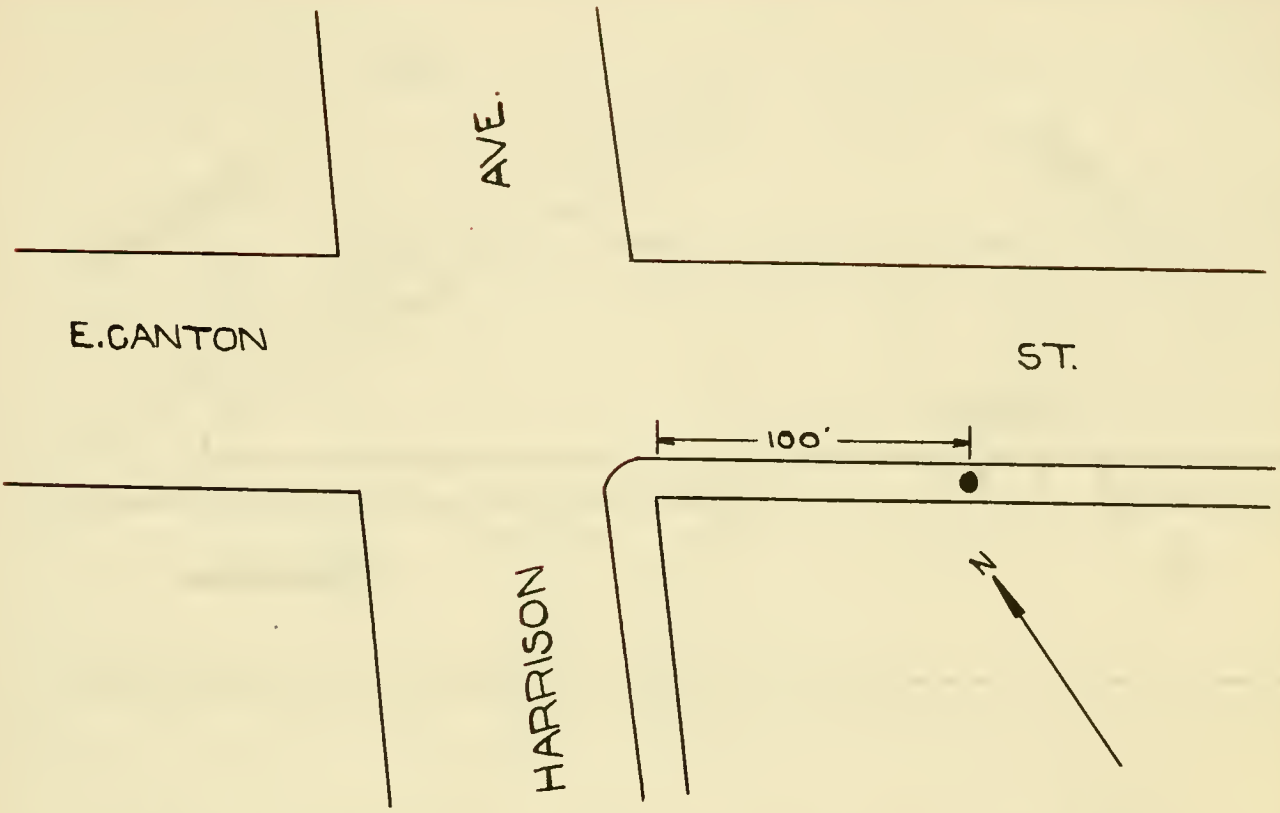

Sketch Drawn By J.D.McC. Checked By F.H. Scale None

Well Installed 4/30/38 Depth _____ Grade Top of Well 16.00

Readings taken over period from 7/28/38 to 4/17/39 and from 3/26/40 to date

First reading taken 7/28/38 Water at Grade 6.50

Latest reading taken 11/6/40 Water at Grade 6.71

LOWEST READING OVER ENTIRE PERIOD: 10/3/40 Water at Grade 6.33

HIGHEST READING OVER ENTIRE PERIOD: 2/18/39 Water at Grade 7.30

Data Transcribed By E.F. Checked By A.M.

Remarks:

15' sand and gravel

Note: See explanatory notes on first page of this Book

Date of Report 11/6/40

Approved By L.B.

REPORT ON GROUND WATER LEVEL STATION

Location: NW side of Wareham St. in front of #44

Station No. 8-96

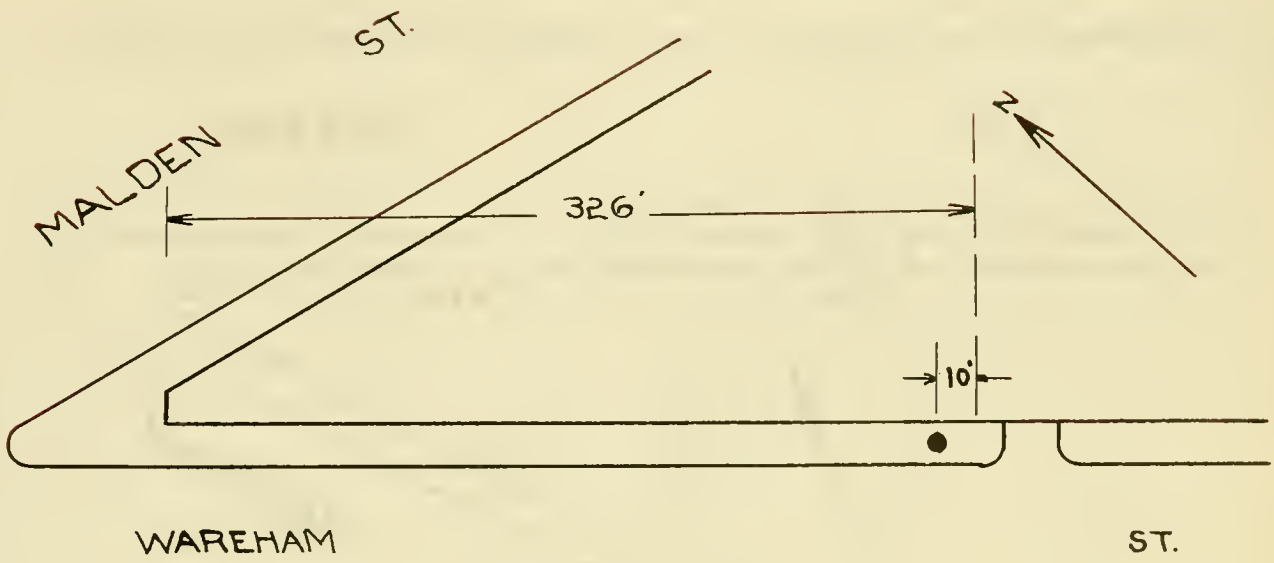

Sketch Drawn By J.D.McC. Checked By F.H. Scale None

Well Installed _____ Depth _____ Grade Top of Well 18.05

Readings taken over period from 12/15/38 to 4/17/39 and from 4/1/40 to date

First reading taken 12/15/38 Water at Grade 10.10

Latest reading taken 11/6/40 Water at Grade 7.47

LOWEST READING OVER ENTIRE PERIOD: 10/29/40 Water at Grade 7.30

HIGHEST READING OVER ENTIRE PERIOD: 4/4/39 Water at Grade 10.55

Data Transcribed By G.F. Checked By A.M.

Remarks:

Note: See explanatory notes on first page of this Book

Date of Report 11/6/40

Approved By L.B.

REPORT ON GROUND WATER LEVEL STATION

Location: S side of Malden Street, 225' E of Junction of Malden and Wareham Streets

Station No. 8-97

#114

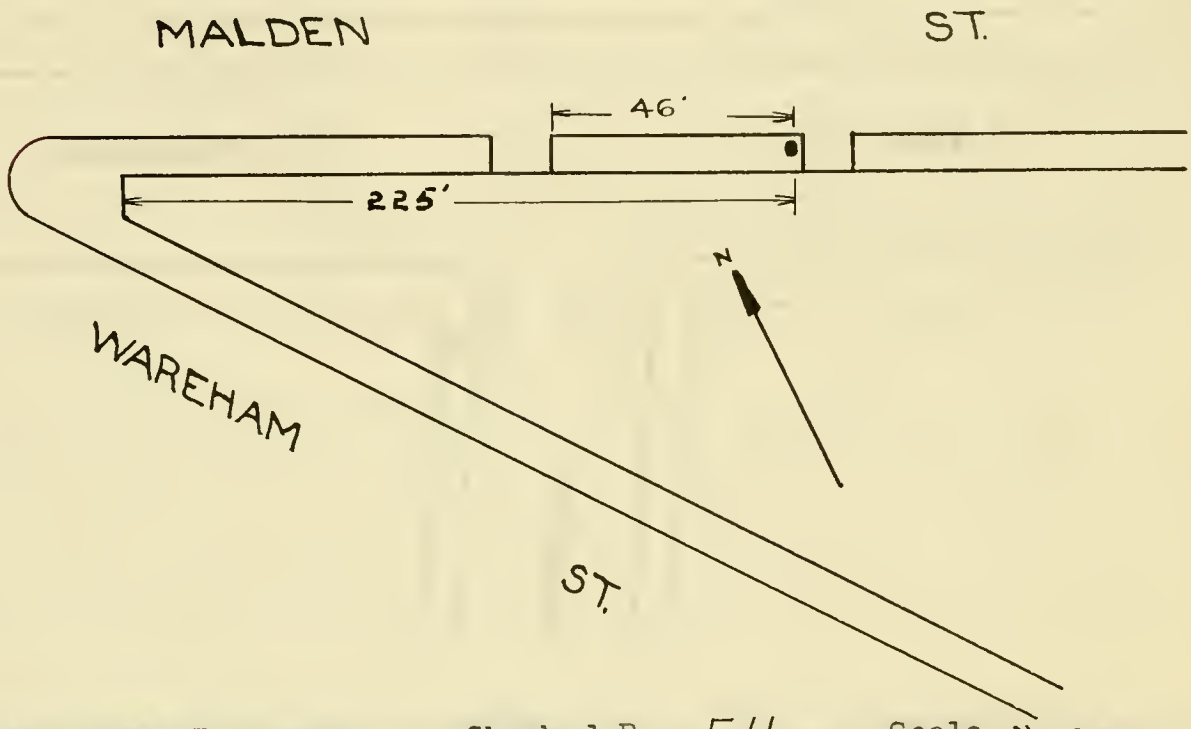

Sketch Drawn By J.D.McC. Checked By F.H. Scale None

Well Installed 4/18/38 Depth 15' Grade Top of Well 18.27

Readings taken over period from 7/28/38 to 4/17/39 and from 3/13/40 to date

First reading taken 7/28/38 Water at Grade 12.47

Latest reading taken 11/6/40 Water at Grade 11.64

LOWEST READING OVER ENTIRE PERIOD: 7/23/40 Water at Grade 11.39

HIGHEST READING OVER ENTIRE PERIOD: 9/9/38 Water at Grade 13.22

Data Transcribed By E.P. Checked By A.M.

Remarks:

15' sand and gravel
found 5' of water

Note: See explanatory notes on first page of this Book

Date of Report 11/6/40

Approved By I.B.

REPORT ON GROUND WATER LEVEL STATION

Location: S side of Sharon Street, 16' E of Harrison Avenue

Station No. 8-99

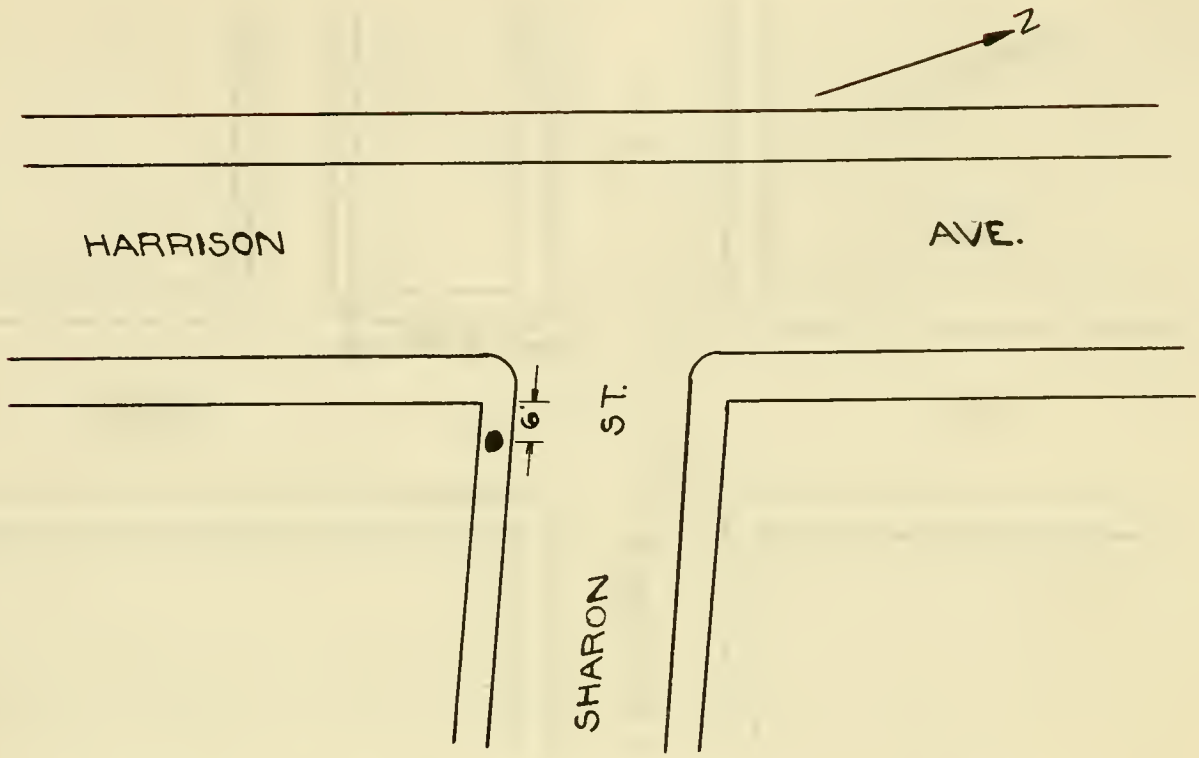

Sketch Drawn By J.D.McC. Checked By F.H. Scale None

Well Installed 10/13/38 Depth _____ Grade Top of Well 20.91

Readings taken over period from 12/3/38 to 4/17/39 and from 3/13/40 to date

First reading taken 12/3/38 Water at Grade 13.51

Latest reading taken 11/6/40 Water at Grade 14.53

LOWEST READING OVER ENTIRE PERIOD: 12/3/38 Water at Grade 13.51

HIGHEST READING OVER ENTIRE PERIOD: 8/15/40 Water at Grade 15.41

Data Transcribed By E.F. Checked By A.M.

Remarks:

6' fill
6'-13' sand and clay
13'-15' soft blue clay

Note: See explanatory notes on first page of this Book

Date of Report 11/6/40

Approved By L.B.

REPORT ON GROUND WATER LEVEL STATION

Location: W side of Reed St. 41'-6" S of E Lenox Street

Station No. 8-100

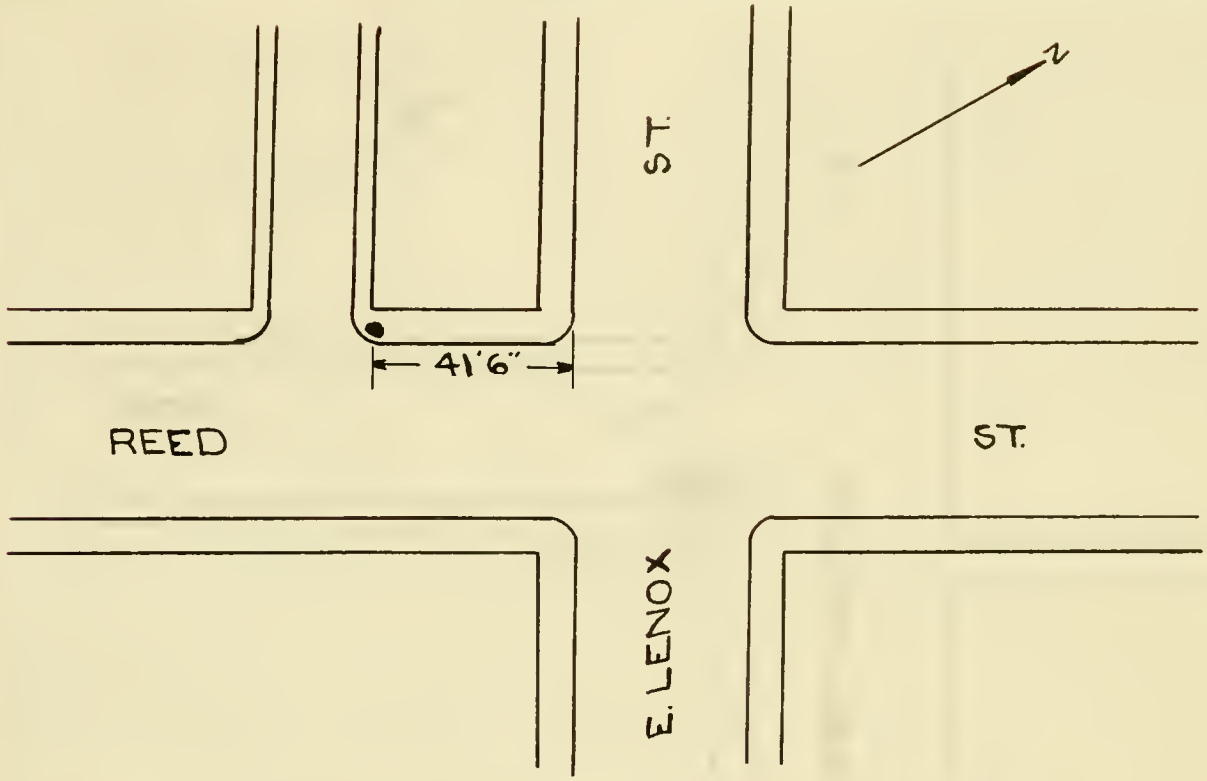

Sketch Drawn By J.D.McC. Checked By F.H. Scale None

Well Installed 10/14/38 Depth _____ Grade Top of Well 18.96

Readings taken over period from 12/3/38 to 3/28/39 and from 3/26/40 to date

First reading taken 12/3/38 Water at Grade 7.81

Latest reading taken 11/12/40 Water at Grade DRY

LOWEST READING OVER ENTIRE PERIOD: 2/27/39 Water at Grade 7.53

HIGHEST READING OVER ENTIRE PERIOD: 8/21/40 Water at Grade 9.92

Data Trancribed By E.F. Checked By A.M.

Remarks:

7' fill
7'-20' sand, some gravel

Note: See explanatory notes on first page of this Book

Date of Report 11/12/40

Approved By L.B.

REPORT ON GROUND WATER LEVEL STATION

Location: E side of Reed Street, 18' S of Northampton Street.

Station No. 8-101

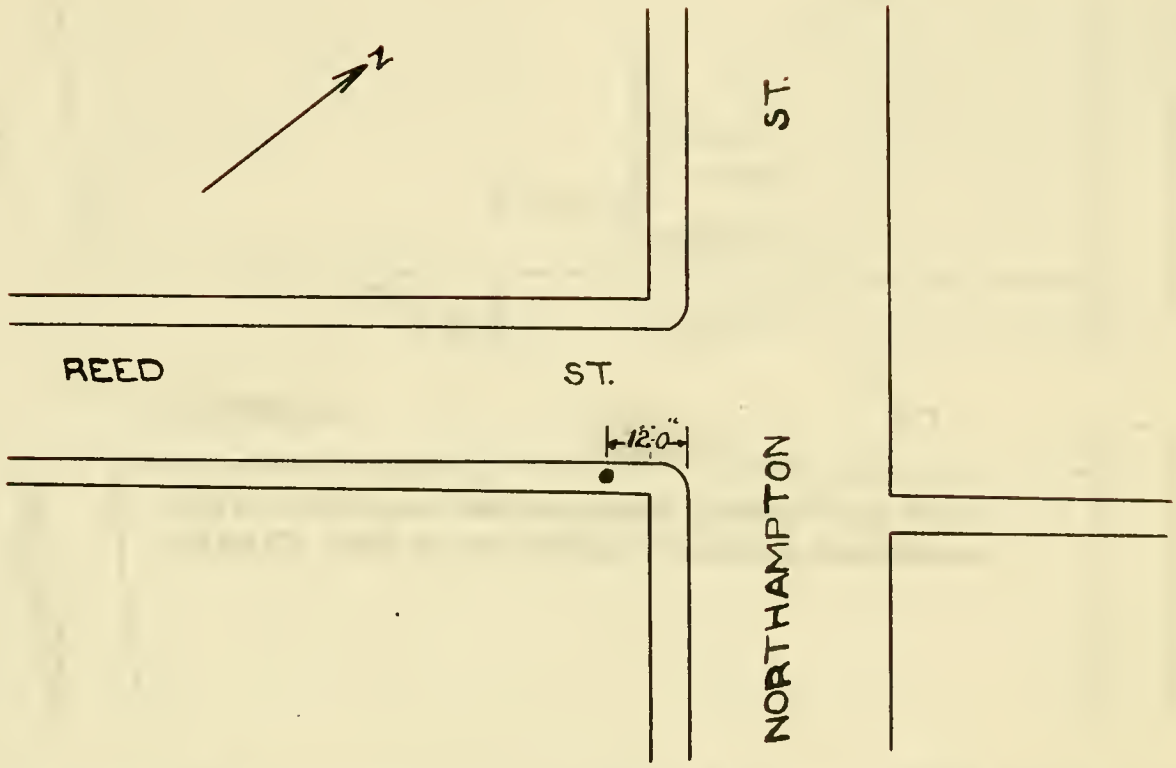

Sketch Drawn By J.D.McC. Checked By F.H. Scale None

Well Installed 12/15/38 Depth _____ Grade Top of Well 15.89

Readings taken over period from 12/3/38 to 3/28/39 and from 4/8/40 to date

First reading taken 12/3/38 Water at Grade 9.89

Latest reading taken 11/7/40 Water at Grade 9.47

LOWEST READING OVER ENTIRE PERIOD: 4/8/40 Water at Grade 8.93

HIGHEST READING OVER ENTIRE PERIOD: 4/16/40 Water at Grade 9.96

Data Transcribed By E.F. Checked By A.M.

Remarks:

15' sand and gravel and clay all the way down

Note: See explanatory notes on first page of this Book

Date of Report 11/7/40

Approved By L.B.

REPORT ON GROUND WATER LEVEL STATION

Location: W side of Pierson St. 60' S of Power House Station No. 8-102

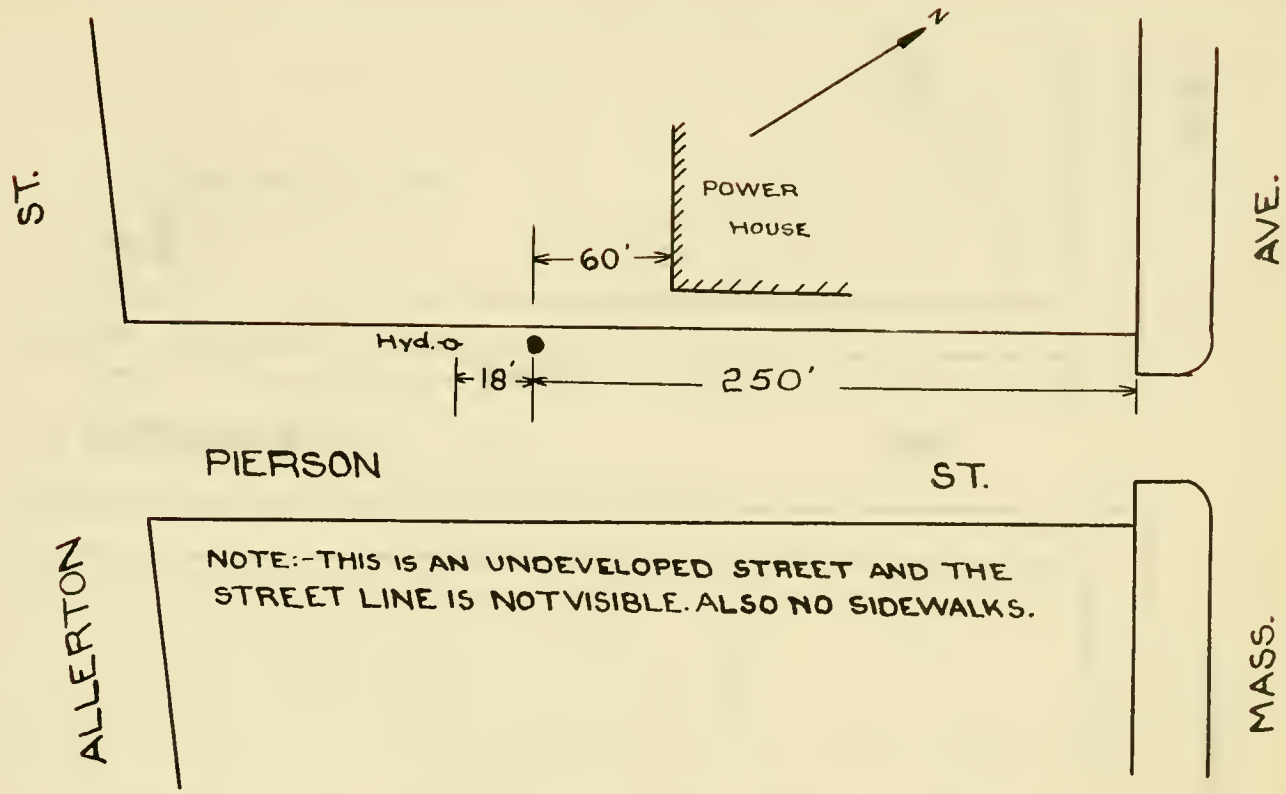

Sketdh Drawn By J.D.McC. Checked By F.H. Scale None

Well Installed 10/19/38 Depth _____ Grade Top of Well 18.87

Reading taken over period from 3/21/39 to 4/18/39 and from 3/12/40 to date

First reading taken 3/21/39 Water at Grade 14.97

Latest reading taken 11/13/40 Water at Grade PLUGGED

LOWEST READING OVER ENTIRE PERIOD: 5/9/40 Water at Grade 7.66

HIGHEST READING OVER ENTIRE PERIOD: 3/21/39 Water at Grade 14.97

Data Transcribed By E.F. Checked By A.M.

Remarks:

12' gravel, fill
12'-20' clay some sand
slow well

Note: See explanatory notes on first page of this Book

Date of Report 11/13/40

Approved By L.B.

REPORT ON GROUND WATER LEVEL STATION

Location: N side of E. Springfield St., in front of #36

Station No. 8-103

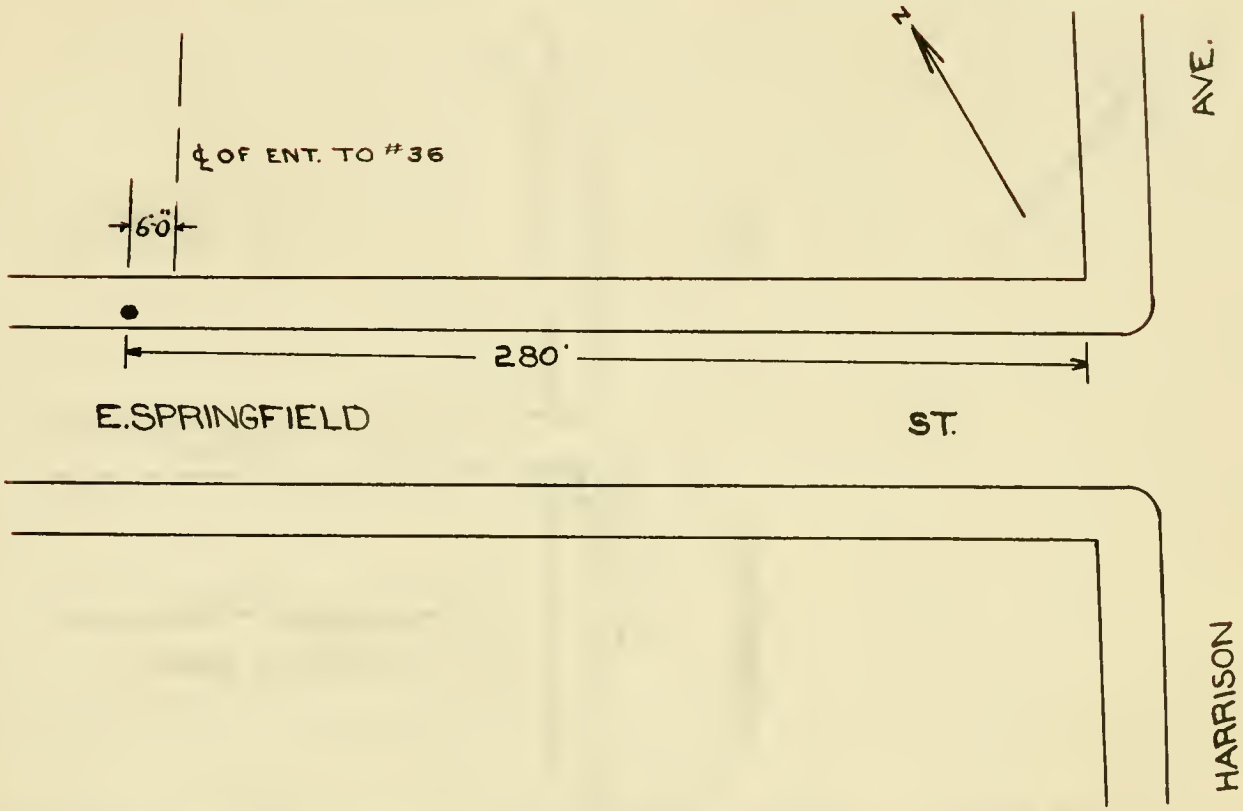

Sketch Drawn By J.D.McC. Checked By F.H. Scale None

Well Installed 10/17/38 Depth _____ Grade Top of Well 16.44

Readings taken over period from 2/18/39 to 3/29/39 and from 3/26/40 to date

First reading taken 2/18/39 Water at Grade 7.74

Latest reading taken 11/7/40 Water at Grade 7.94

LOWEST READING OVER ENTIRE PERIOD: 2/18/39 Water at Grade 7.74

HIGHEST READING OVER ENTIRE PERIOD: 7/3/40 Water at Grade 8.73

Data Transcribed By E.R. Checked By A.M.

Remarks:

9' fill, gravel
9'-15' sand and clay
slow well

Note: See explanatory notes on first page of this Book

Date of Report 11/7/40

Approved By L.B.

REPORT ON GROUND WATER LEVEL STATION

Location: W side of Wareham St. 20' N of center line of #11 Wareham Street

Station No. 8-105

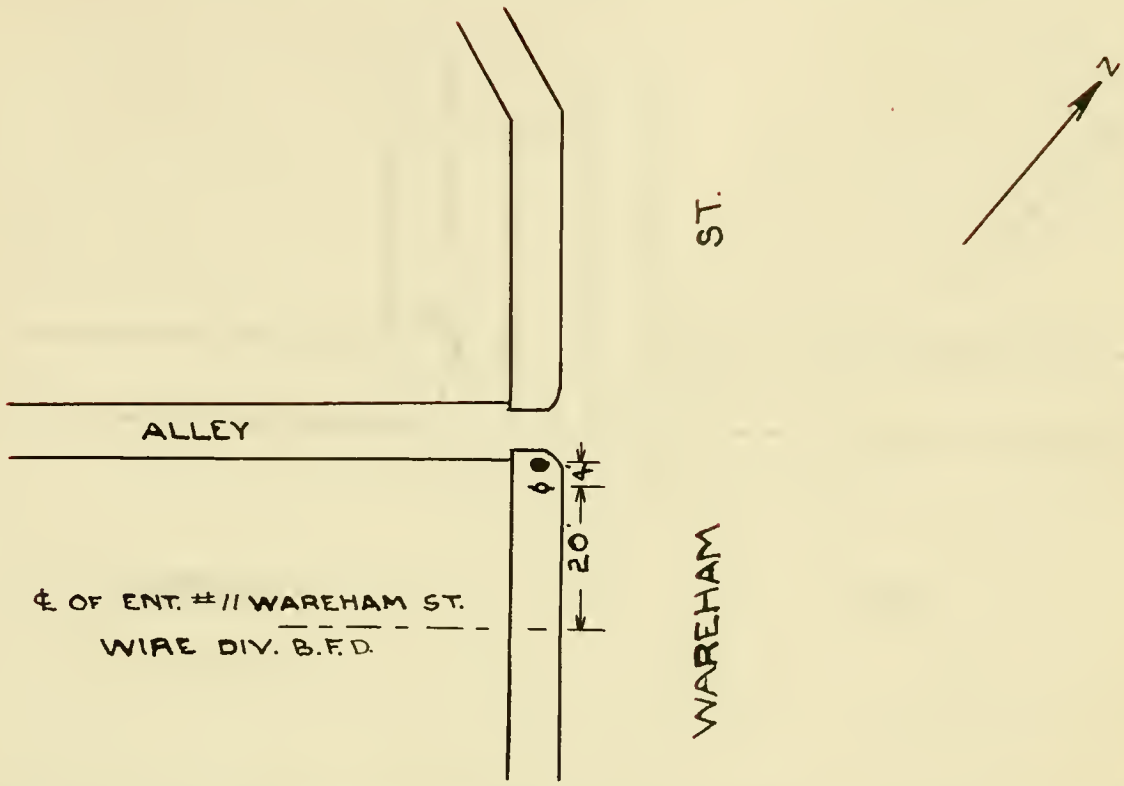

Sketch Drawn By J.D.McC. Checked By F.H. Scale None

Well Installed _____ Depth _____ Grade Top of Well 12.47

Readings taken over period from 2/11/39 to 4/17/39 and from 3/14/40 to date

First reading taken 2/11/39 Water at Grade 9.62

Latest reading taken 11/6/40 Water at Grade 6.89

LOWEST READING OVER ENTIRE PERIOD: 9/6/40 Water at Grade 6.01

HIGHEST READING OVER ENTIRE PERIOD: 4/3/39 Water at Grade 11.07

Data Transcribed By E.R. Checked By A.M.

Remarks:

1'-10' gravel, ashes fill
10'-20' sand and mud
20'-33' blue soft mud mixed with peat
33'-34' hard blue clay

Note: See explanatory notes on first page of this Book

Date of Report 11/6/40

Approved By L.B.

REPORT ON GROUND WATER LEVEL STATION

Location: NW corner of Stoughton and Albany Streets Station No. 8-106

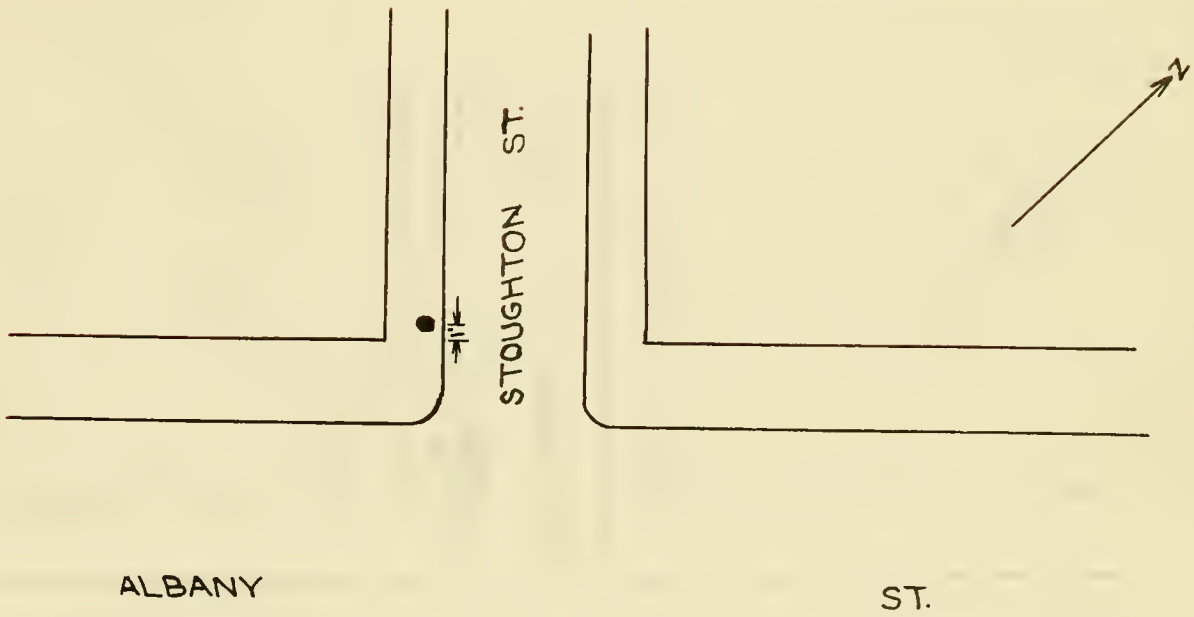

Sketch Drawn By J.D.McC. Checked By F.H. Scale None

Well Installed _____ Depth _____ Grade Top of Well 16.61

Readings taken over period from 3/22/39 to 4/18/39 and from 3/13/40 to date

First reading taken 3/22/39 Water at Grade 5.11

Latest reading taken 11/7/40 Water at Grade 3.69

LOWEST READING OVER ENTIRE PERIOD: 10/29/40 Water at Grade 3.32

HIGHEST READING OVER ENTIRE PERIOD: 3/13/40 Water at Grade 5.61

Data Transcribed By E.F. Checked By A.M.

Remarks:

5' sand and gravel
5'-10' sand and gravel
10'-15' clay
15'-20' sand and gravel

Note: See explanatory notes on first page of this Book

Date of Report 11/7/40

Approved By L.B.

REPORT ON GROUND WATER LEVEL STATION

Location: W side of Plympton St. 16' N of Albany St. Station No. 8-107

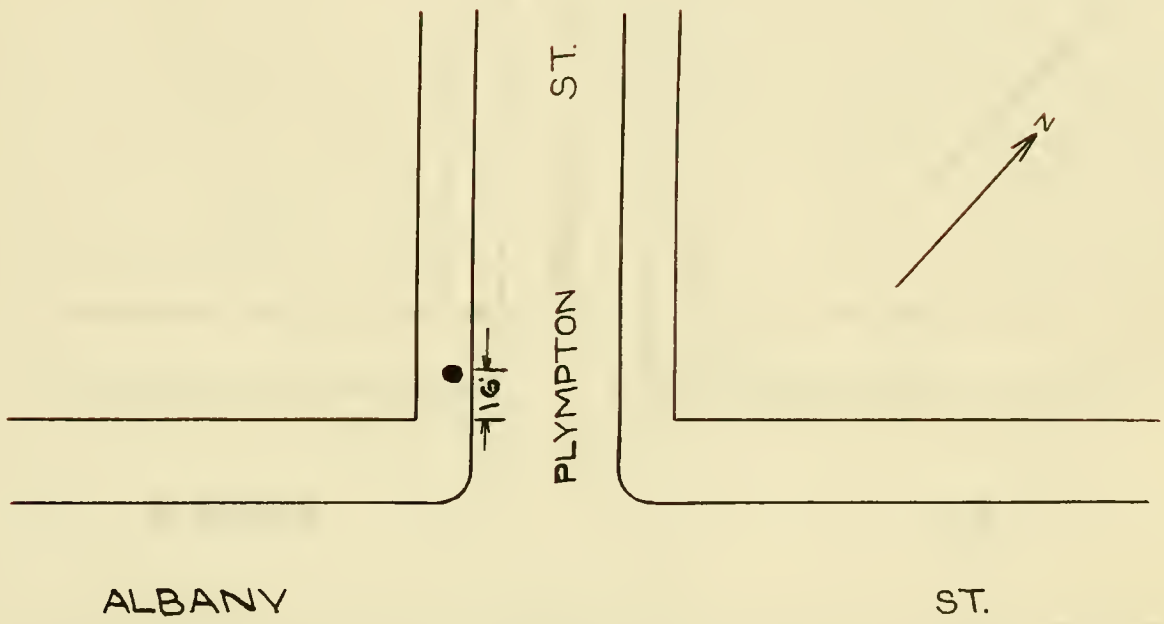

Sketch Drawn By J.D.McC. Checked By F.H. Scale None

Well Installed 12/29/38 Depth _____ Grade Top of Well 17.25

Readings taken over period from 3/22/39 to 4/18/39 and from 3/13/40 to date

First reading taken 3/22/39 Water at Grade 10.45

Latest reading taken 11/6/40 Water at Grade 11.17

LOWEST READING OVER ENTIRE PERIOD: 4/1/40 Water at Grade 9.96

HIGHEST READING OVER ENTIRE PERIOD: 8/12/40 Water at Grade 11.42

Data Transcribed By E.F. Checked By A.M.

Remarks:

15' sand and gravel
15'-20' clay

Note: See explanatory notes on first page of this Book

Date of Report 11/6/40

Approved By L.B.

REPORT ON GROUND WATER LEVEL STATION

Location: NW corner of Albany & E Dedham Streets

Station No. 8-108

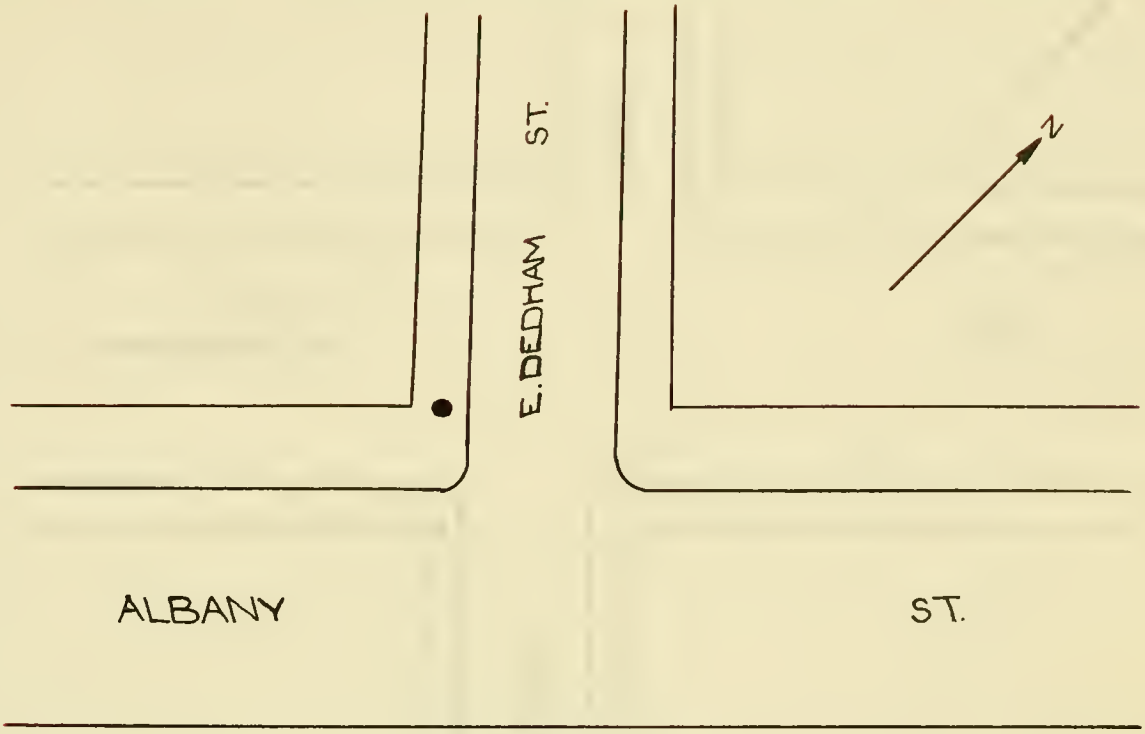

Sketch Drawn By J.D.McC. Checked By F.H. Scale None

Well Installed 3/22/39 Depth _____ Grade Top of Well 17.59

Readings taken over period from 3/22/39 to 4/18/39 and from 3/13/40 to date

First reading taken 3/22/39 Water at Grade 7.79

Latest reading taken 11/6/40 Water at Grade 6.26

LOWEST READING OVER ENTIRE PERIOD: 3/18/40 Water at Grade 5.09

HIGHEST READING OVER ENTIRE PERIOD: 3/22/39 Water at Grade 7.79

Data Transcribed By E.F. Checked By A.M.

Remarks:

5'-10' cinder fill
10'-15' sand and gravel
15'-20' clay

Note: See explanatory notes on first page of this Book

Date of Report 11/6/40

Approved By L.B.

REPORT ON GROUND WATER LEVEL STATION

Location: SW corner of Washington & E. Lenox Sts. Station No. 8-109

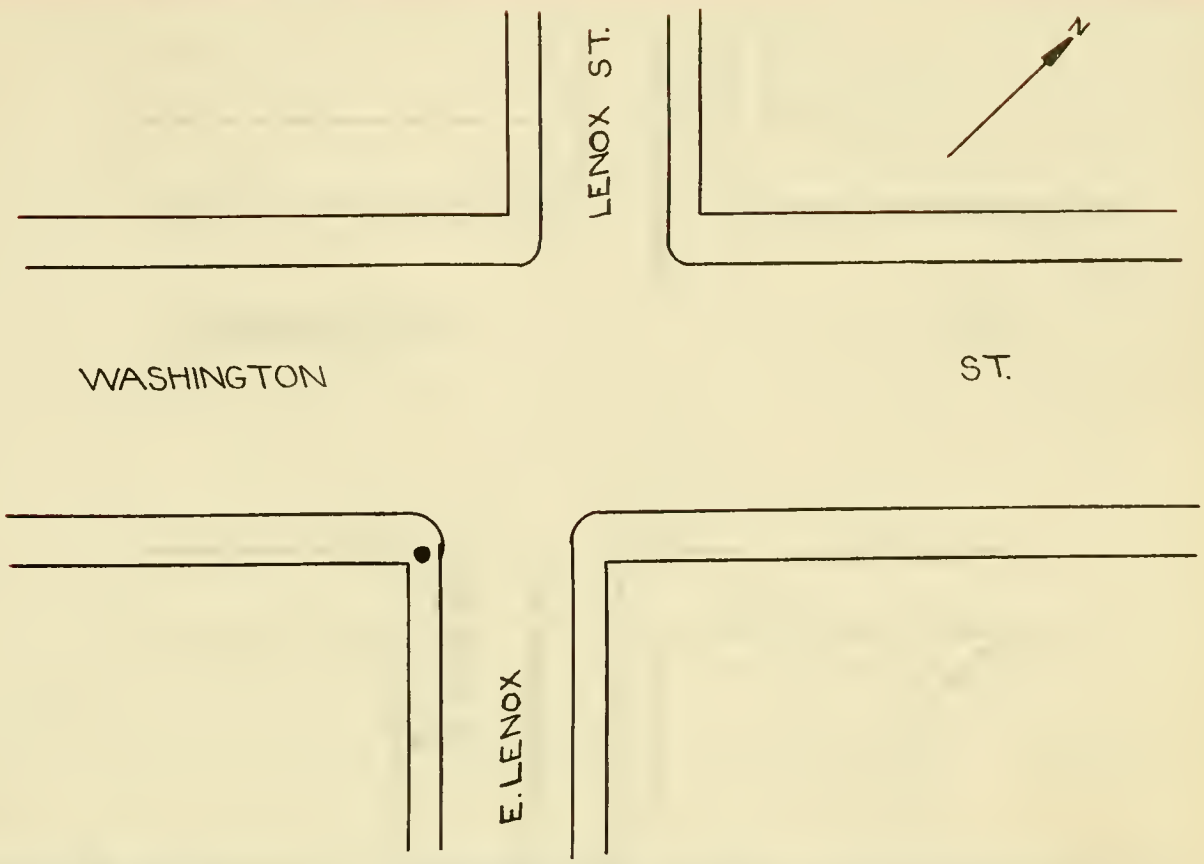

Sketch Drawn By J.D.McC. Checked By F.H. Scale None

Well Installed 1/4/37 Depth _____ Grade Top of Well 23.63

Readings taken over period from 3/28/39 to _____ and from 3/4/43 to date

First reading taken 3/28/39 Water at Grade 10.73

Latest reading taken 11/7/40 Water at Grade 12.88

LOWEST READING OVER ENTIRE PERIOD: 3/28/39 Water at Grade 10.73

HIGHEST READING OVER ENTIRE PERIOD: 5/8/40 Water at Grade 13.55

Data Transcribed By E.F. Checked By A.M.

Remarks:

5' sand and clay
5'-15' clay

Note: See explanatory notes on first page of this Book

Date of Report 11/7/40

Approved By L.B.

REPORT ON GROUND WATER LEVEL STATION

Location: W side of Newcomb St. 29' S of Washington Street

Station No. 8-110

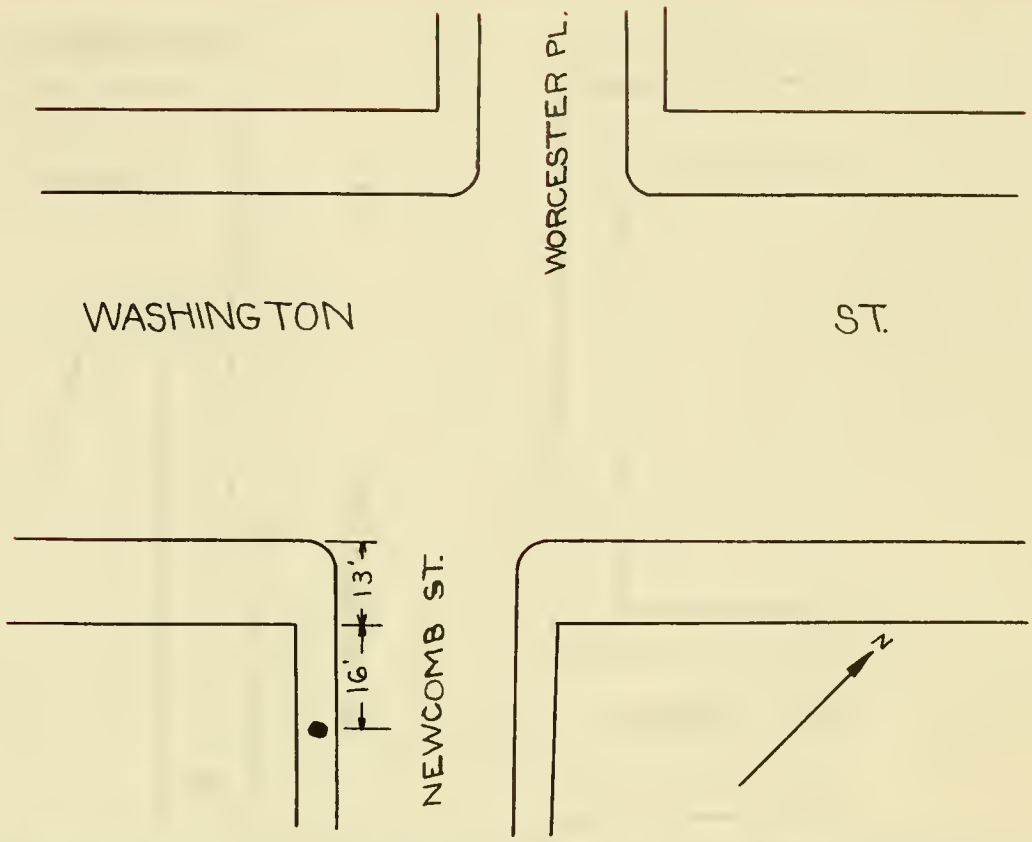

Sketch Drawn By J.D.McC. Checked By F.H. Scale None

Well Installed 1/5/39 Depth _____ Grade Top of Well 23.94

Readings taken over period from 3/22/39 to 3/8/39 and from 3/18/40 to date

First reading taken 3/22/39 Water at Grade 9.94

Latest reading taken 11/7/40 Water at Grade 12.94

LOWEST READING OVER ENTIRE PERIOD: 3/22/39 Water at Grade 9.94

HIGHEST READING OVER ENTIRE PERIOD: 8/1/40 Water at Grade 13.02

Data Transcribed By B.F. Checked By A.M.

Remarks:

5' sand and gravel
5'-15' clay

Note: See explanatory notes on first page of this Book

Date of Report 11/7/40

Approved By L.B.

REPORT ON GROUND WATER LEVEL STATION

Location: W side of E. Brookline St. 160' S of Washington Street

Station No. S-8-151

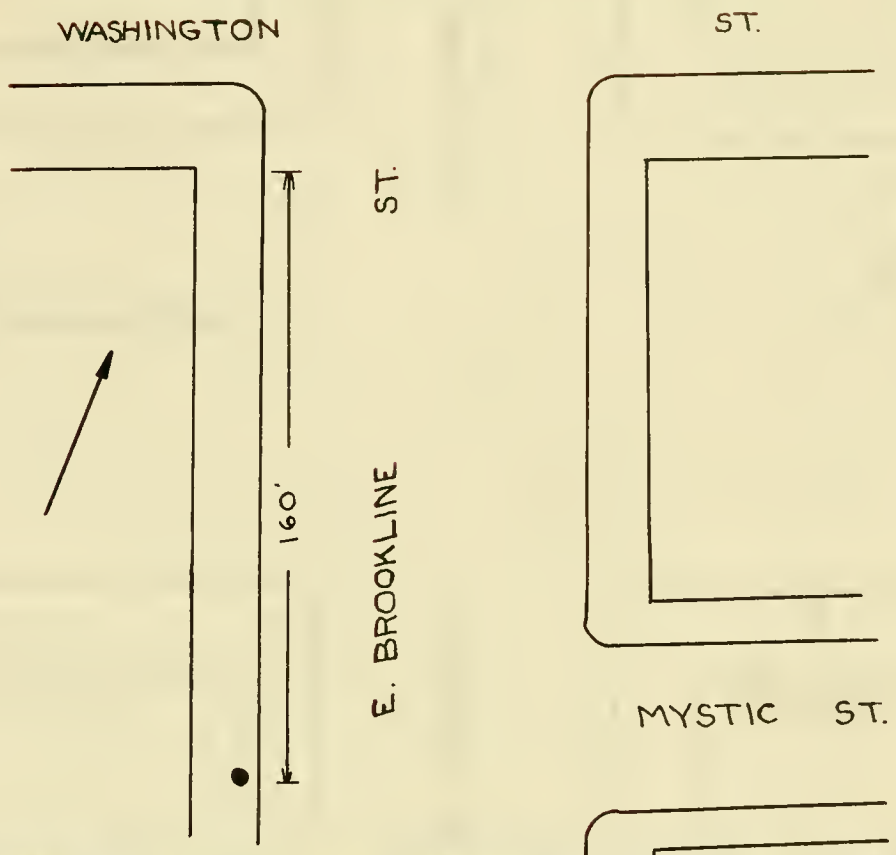

Sketch Drawn By J.D.McC. Checked By F.H. Scale None

Well Installed _____ Depth _____ Grade Top of Well 14.95

Readings taken overperiod from 6/21/37 to 4/17/39 and from 11/4/40 to date

First reading taken 6/21/37 Water at Grade 10.28

Latest reading taken 11/6/40 Water at Grade PLUGGED

LOWEST READING OVER ENTIRE PERIOD: 1/20/38 Water at Grade 6.78

HIGHEST READING OVER ENTIRE PERIOD: 4/3/39 Water at Grade 12.62

Data Transcribed By B.F. Checked By A.M.

Remarks:

Note: See explanatory notes on first page of this Book

Date of Report 11/6/40

Approved By L.B.

REPORT ON GROUND WATER LEVEL STATION

Location: S side of Washington Street in front of #1452 Station No. S-8-152

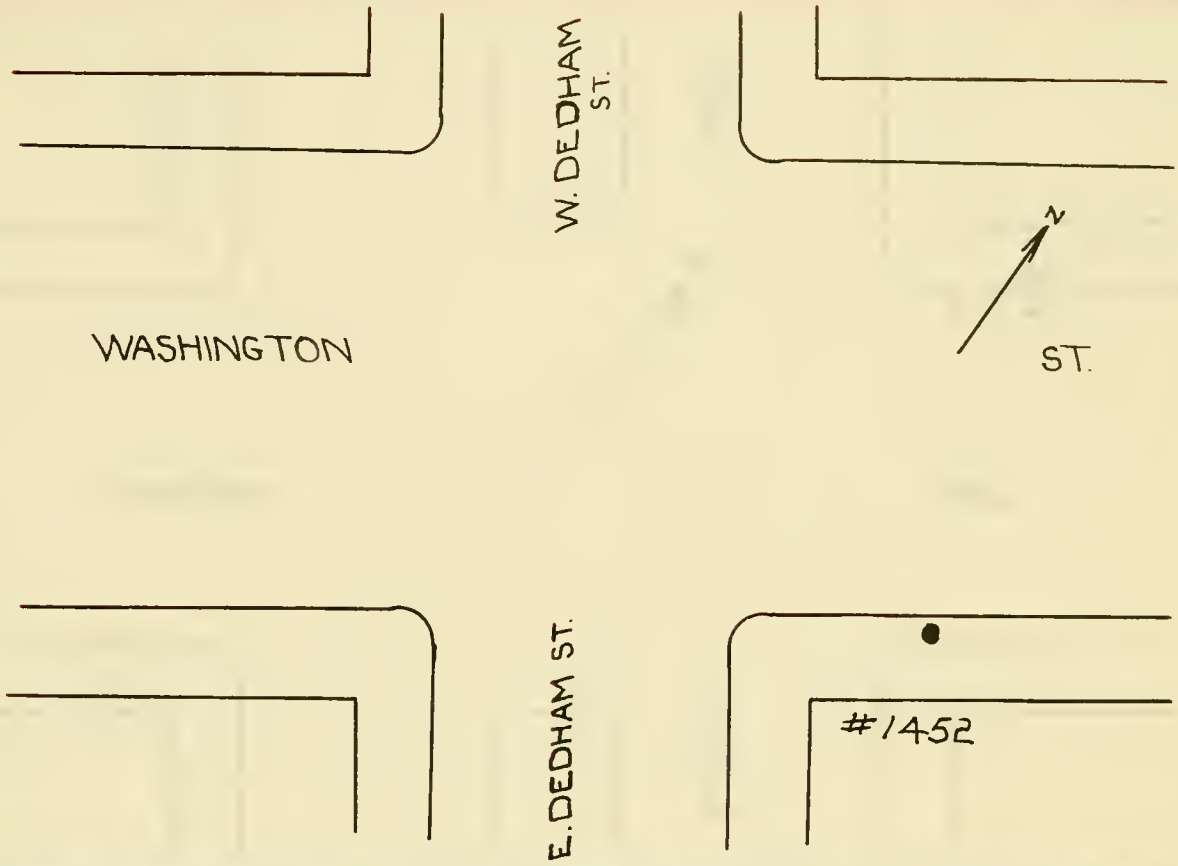

Sketch Drawn By J.D.McC. Checked By F.H. Scale None

Well Installed _____ Depth _____ Grade Top of Well 182.7

Readings taken over period from 12/3/36 to _____ and from 4/3/40 to date

First reading taken 12/3/36 Water at Grade _____

Latest reading taken 11/6/40 Water at Grade 12.27

LOWEST READING OVER ENTIRE PERIOD: 3/15/37 Water at Grade 9.02

HIGHEST READING OVER ENTIRE PERIOD: 7/7/37 Water at Grade 17.77

Data Transcribed By E.R. Checked By A.M.

Remarks:

Note: See explantory notes on first page of this Book

Date of Report 11/6/40

Approved By L.B.

REPORT ON GROUND WATER LEVEL STATION

Location: N side of Harrison Avenue 11' W of Mass. Ave.

Station No. S-8-154

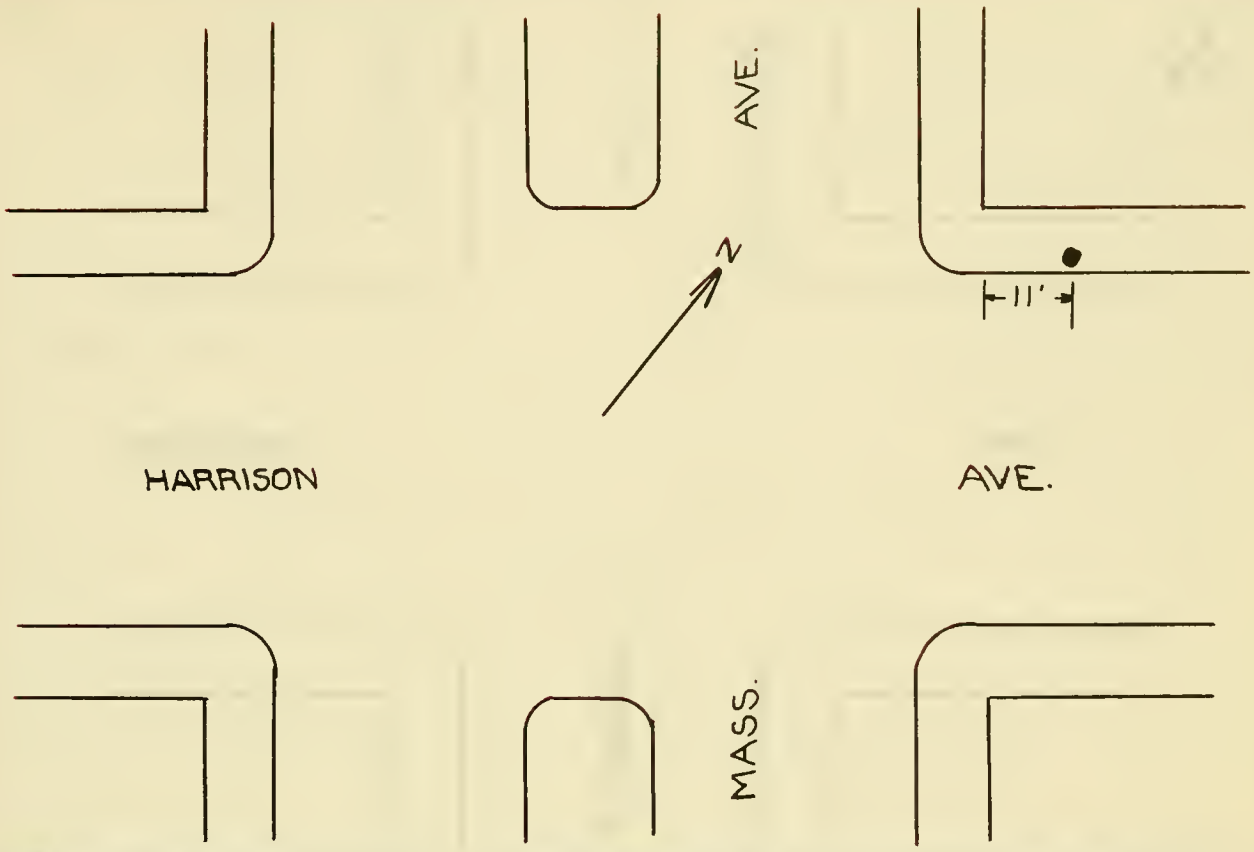

Sketch Drawn By J.D.McC. Checked By F.H. Scale None

Well Installed _____ Depth _____ Grade Top of Well 15.38

Readings taken over period from 12/2/36 to 4/18/39 and from 11/2/40 to date

First reading taken 12/2/36 Water at Grade 8.63

Latest reading taken 11/7/40 Water at Grade 8.96

LOWEST READING OVER ENTIRE PERIOD: 11/8/37 Water at Grade 7.88

HIGHEST READING OVER ENTIRE PERIOD: 4/28/37 Water at Grade 9.55

Data Transcribed By B.F. Checked By A.M.

Remarks:

Note: See explanatory notes on first page of this Book

Date of Report 11/7/40

Approved By L.B.

REPORT ON GROUND WATER LEVEL STATION

Location: N side of E. Concord St. 27' W of Harrison Avenue

Station No. S-8-155

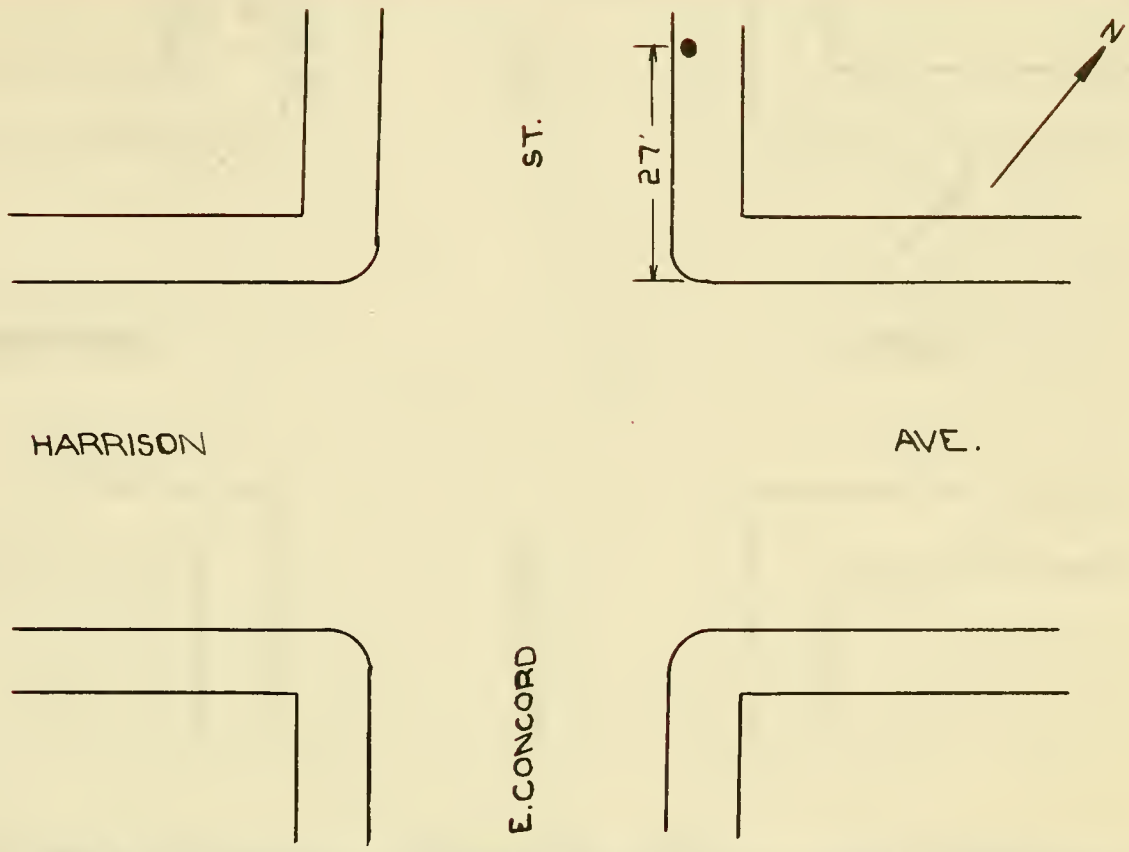

Sketch Drawn By J.D.McC. Checked By F.H. Scale None

Well Installed _____ Depth _____ Grade Top of Well 15.15

Readings taken over period from 12/2/36 to 4/12/39 and from 4/10/40 to date

First reading taken 12/2/36 Water at Grade 5.40

Latest reading taken 11/7/40 Water at Grade 4.32

LOWEST READING OVER ENTIRE PERIOD: 10/3/40 Water at Grade 3.73

HIGHEST READING OVER ENTIRE PERIOD: 1/12/39 Water at Grade 11.95

Data Transcribed By B.F. Checked By A.M.

Remarks:

Note: See explanatory notes on first page of this Book

Date of Report 11/7/40

Approved By L.B.

REPORT ON GROUND WATER LEVEL STATION

Location: W side of E. Newton St. in front of #49 E. Newton St. Station No. S-8-156

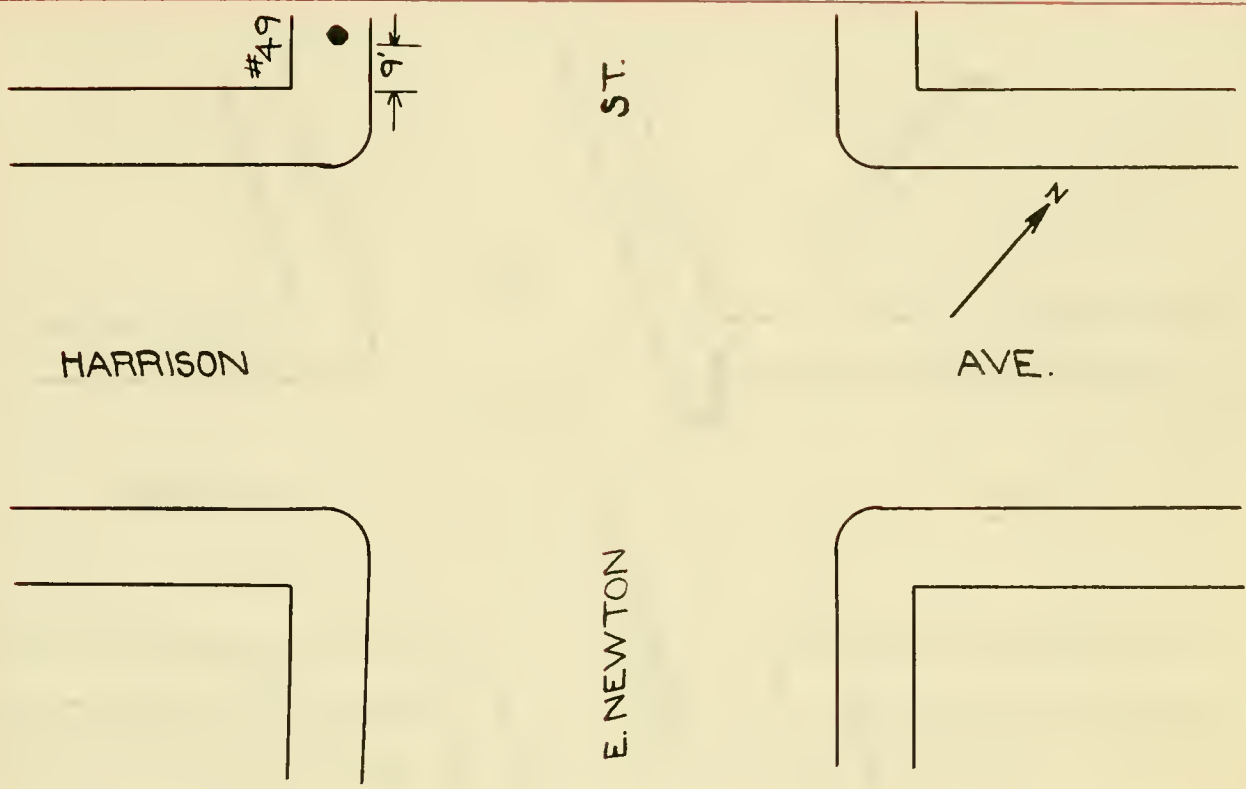

Sketch Drawn By J.D.McC. Checked By F.H. Scale None

Well Installed _____ Depth _____ Grade Top of Well 15.46

Readings taken over period from 12/2/36 to 4/17/39 and from 4/2/40 to date

First reading taken 12/2/36 Water at Grade 8.96

Latest reading taken 11/6/40 Water at Grade 10.29

LOWEST READING OVER ENTIRE PERIOD: 2/20/39 Water at Grade 7.36

HIGHEST READING OVER ENTIRE PERIOD: 8/27/40 Water at Grade 10.46

Data Transcribed By D.F. Checked By A.M.

Remarks:

Note: See explanatory notes on first page of this Book

Date of Report 11/6/40

Approved By L.B.

REPORT ON GROUND WATER LEVEL STATION

Location: N side of Fellows St., 4' E of Hunneman St. Station No. S-8-159

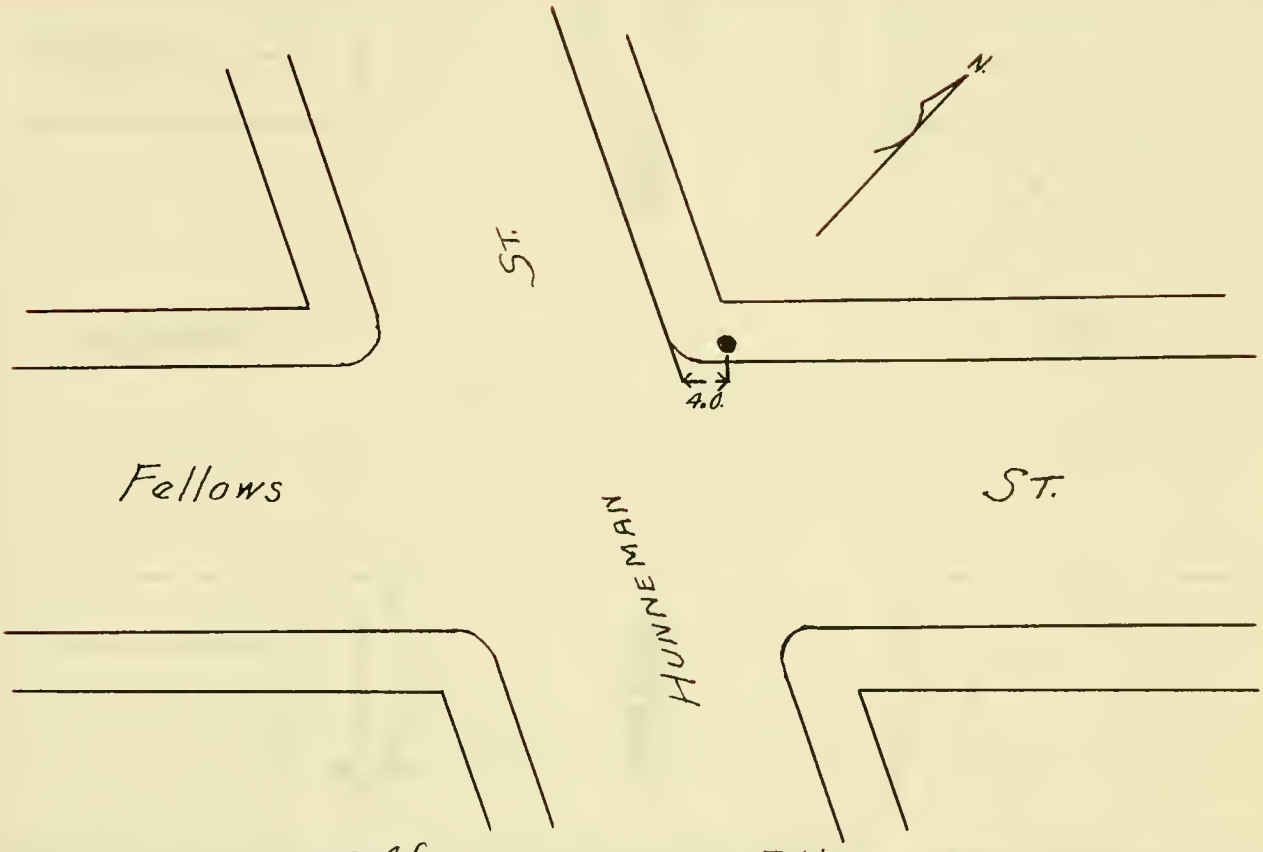

Sketch Drawn By J.J.S. Checked By F.H. Scale None

Well Installed _____ Depth _____ Grade Top of Well 14.03

Readings taken over period from 6/7/37 to 3/28/39 and from 4/5/40 to date

First reading taken 6/7/37 Water at Grade _____

Latest reading taken 8/19/40 Water at Grade PLUGGED

LOWEST READING OVER ENTIRE PERIOD: 1/20/38 Water at Grade 5.78

HIGHEST READING OVER ENTIRE PERIOD: 10/25/37 Water at Grade 7.86

Data Transcribed By _____ Checked By A.M.

Remarks:

Note: See explanatory notes on first page of this Book

Date of Report 8/19/40

Approved By L.B.

REPORT ON GROUND WATER LEVEL STATION

Location: W side of Mass. Ave. 17' S of Albany St. Station No. S-8-161

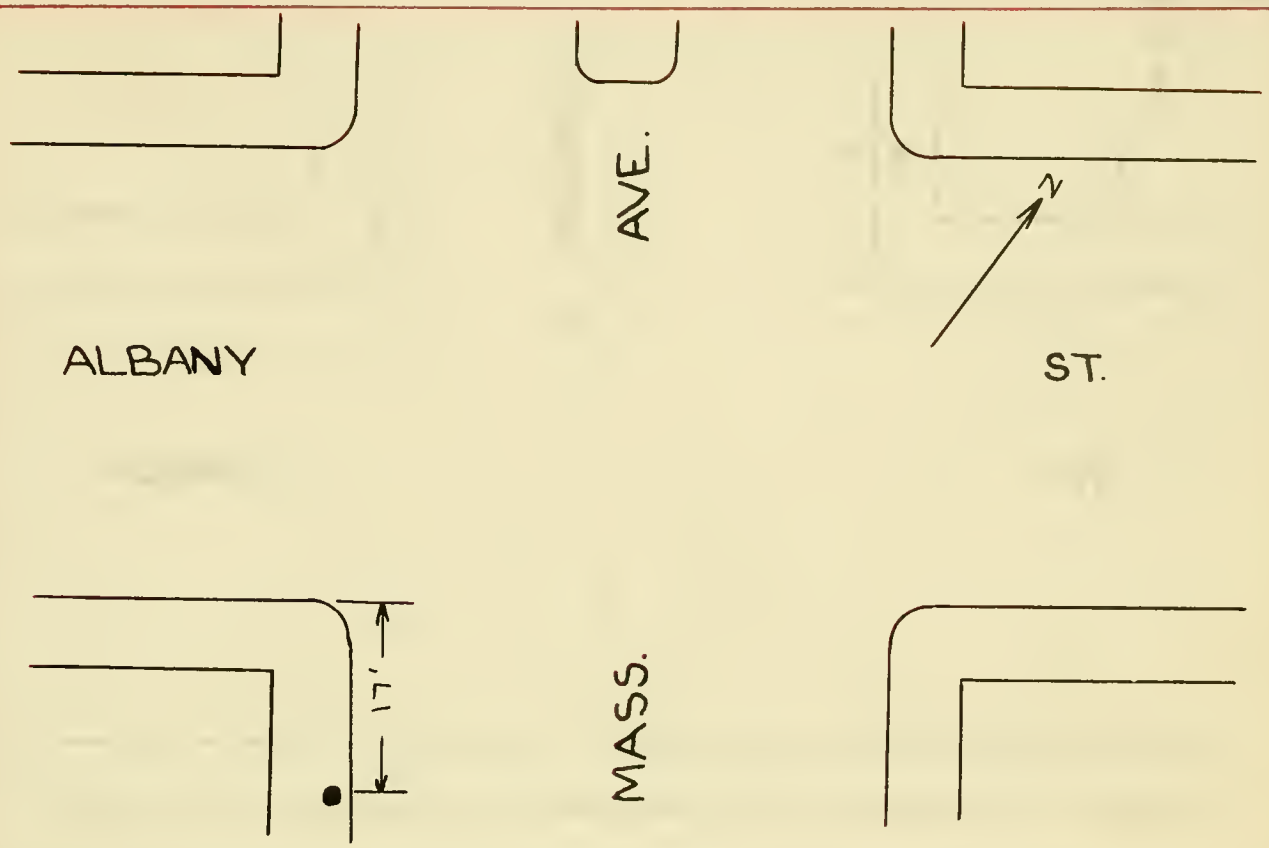

Sketch Drawn By J.D.McC. Checked By F.H. Scale None

Well Installed _____ Depth _____ Grade Top of Well 16.44

Readings taken over period from 12/7/31 to 4/18/39 and from 4/10/40 to date

First reading taken 12/7/36 Water at Grade 4.94

Latest reading taken 11/7/40 Water at Grade 6.52

LOWEST READING OVER ENTIRE PERIOD: 2/20/39 Water at Grade 3.84

HIGHEST READING OVER ENTIRE PERIOD: 9/17/40 Water at Grade 6.69

Data Transcribed By E.R. Checked By A.M.

Remarks:

Note: See explanatory notes on first page of this Book

Date of Report 11/7/40

Approved By L.B.

REPORT ON GROUND WATER LEVEL STATION

Location: E side of E. Concord St. 12' N of Albany St. Station No. S-8-16

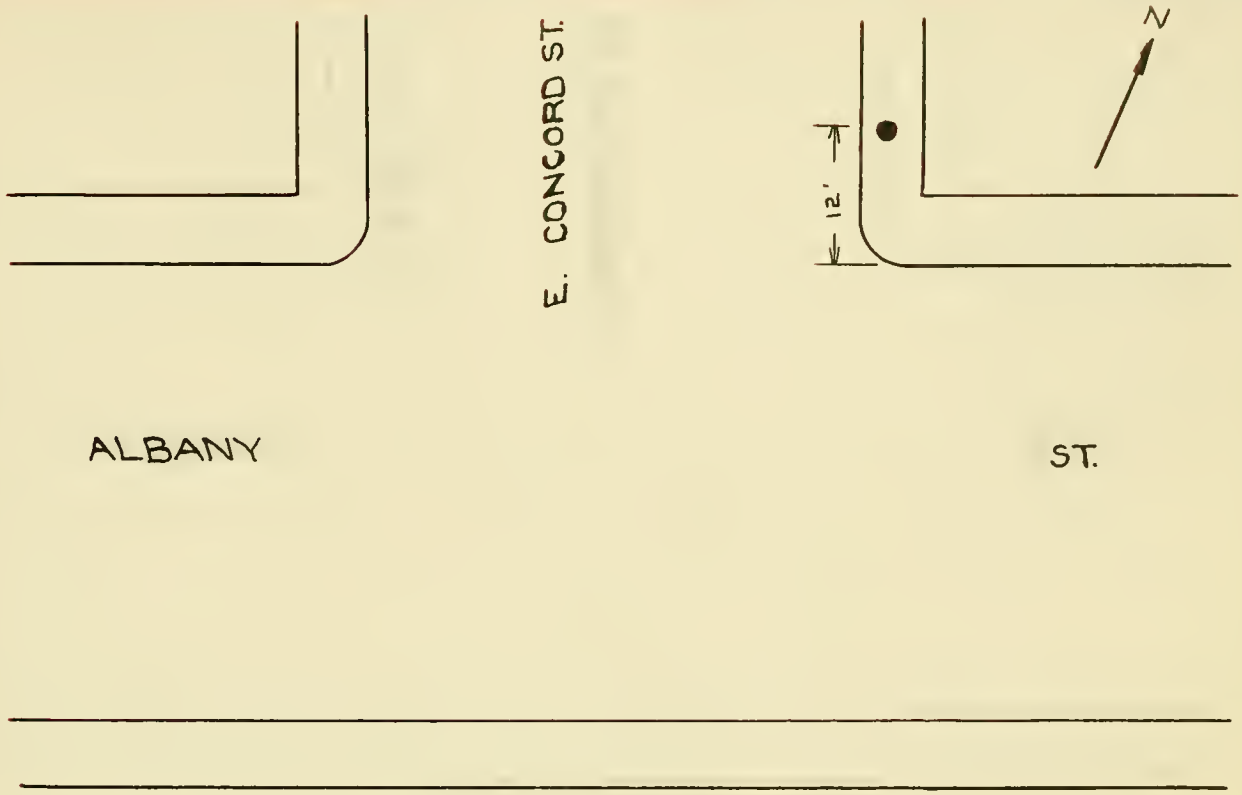

Sketch Drawn By J.D.McC. Checked By F.H. Scale None

Well Installed _____ Depth _____ Grate Top of Well 16.37

Readings taken over period from 12/7/36 to 4/18/39 and from 4/2/40 to date

First reading taken 12/7/36 Water at Grade 6.29

Latest reading taken 11/7/40 Water at Grade DRY

LOWEST READING OVER ENTIRE PERIOD: 2/3/39 Water at Grade 5.42

HIGHEST READING OVER ENTIRE PERIOD: 7/12/37 Water at Grade 8.20

Data Transcribed By E.R. Checked By A.M.

Remarks:

Note: See explanatory notes on first page of this Book

Date of Report 11/7/40

Approved By L.B.

REPORT ON GROUND WATER LEVEL STATION

Location: W side of E Brookline St. 9' N of Albany St.

Station No. S-8-16



Sketch Drawn By J.D.McC. Checked By F.H. Scale None

Well Installed _____ Depth _____ Grade Top of Well 16.65

Readings taken over period from 12/7/36 to 4/14/39 and from 7/2/40 to date

First reading taken 12/7/36 Water at Grade 5.81

Latest reading taken 11/6/40 Water at Grade PLUGGED

LOWEST READING OVER ENTIRE PERIOD: 1/14/38 Water at Grade 4.98

HIGHEST READING OVER ENTIRE PERIOD: 7/25/38 Water at Grade 6.98

Data Transcribed By A.F. Checked By A.M.

Remarks:

Note: See explanatory notes on first page of this Book

Date of Report 11/6/40

Approved By L.B.

REPORT ON GROUND WATER LEVEL STATION

Location: W side of Plympton St. 15' N of Albany St. Station No. S-8-193

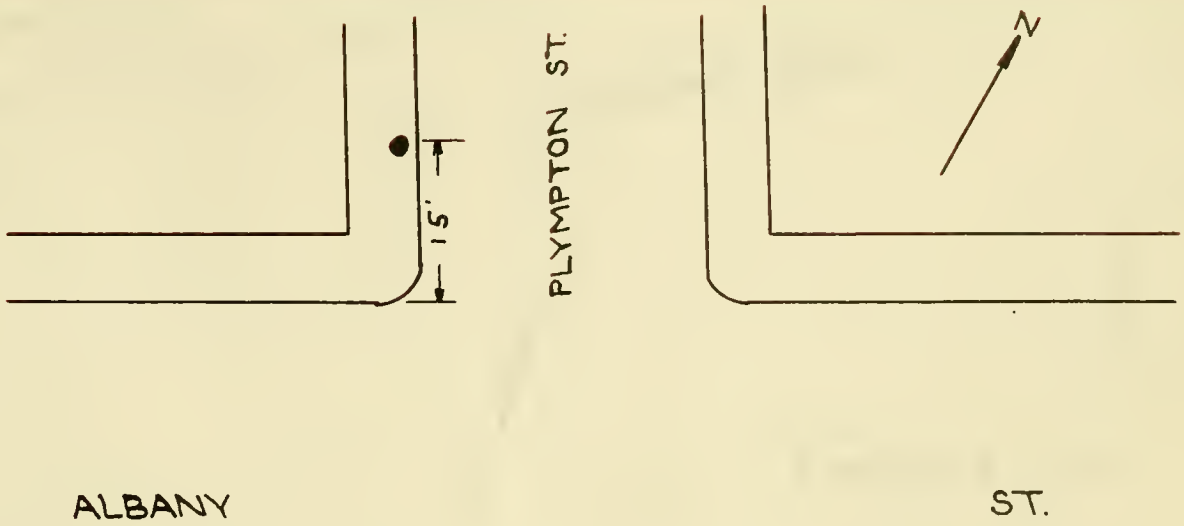

Sketch Drawn By J.D.McC. Checked By F.H. Scale None

Well Installed _____ Depth _____ Grade Top of Well 15.91

Readings taken over period from 12/7/31 to 4/18/39 and from 4/15/40 to date

First reading taken 12/7/31 Water at Grade _____

Latest reading taken 11/6/40 Water at Grade 10.78

LOWEST READING OVER ENTIRE PERIOD: 4/29/40 Water at Grade 8.78

HIGHEST READING OVER ENTIRE PERIOD: 6/11/38 Water at Grade 12.83

Data Transcribed By B.F. Checked By A.M.

Remarks:

Note: See explanatory notes on first page of this Book

Date of Report 11/6/40

Approved By L.B.

REPORT ON GROUND WATER LEVEL STATION

Location: E side of Texas St., 6' S of Tremont Bldg. line Station No. 9-02

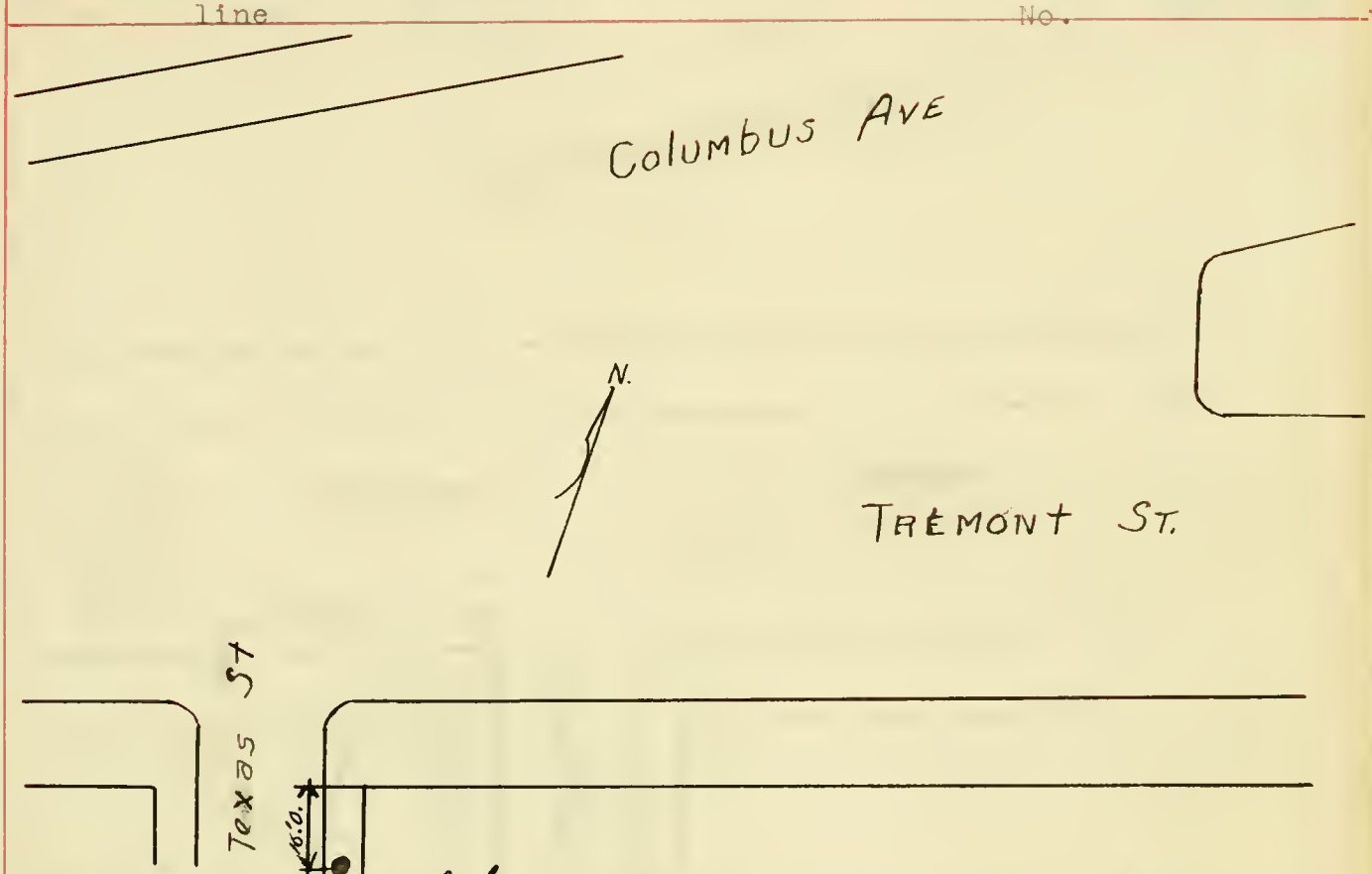

Sketch Drawn By [illegible] Checked By J.C. Scale None

Well Installed 5/15/36 Depth _____ Grade Top of Well 23.418

Readings taken over period from 7/2/36 to 4/13/39 and from 3/19/40 to date

First reading taken 7/2/36 Water at Grade 13.42

Latest reading taken 8/19/40 Water at Grade PLUGGED

LOWEST READING OVER ENTIRE PERIOD: 11/8/37 Water at Grade 13.34

HIGHEST READING OVER ENTIRE PERIOD: 12/8/36 Water at Grade 16.00

Data Transcribed By _____ Checked By A.M.

Remarks:

Note: See explanatory notes on first page of this Book

Date of Report 8/19/40

Approved By L.B.

REPORT ON GROUND WATER LEVEL STATION

Location: S side of Elmwood St. 28' W of Dunlow St. Station No. 9-06

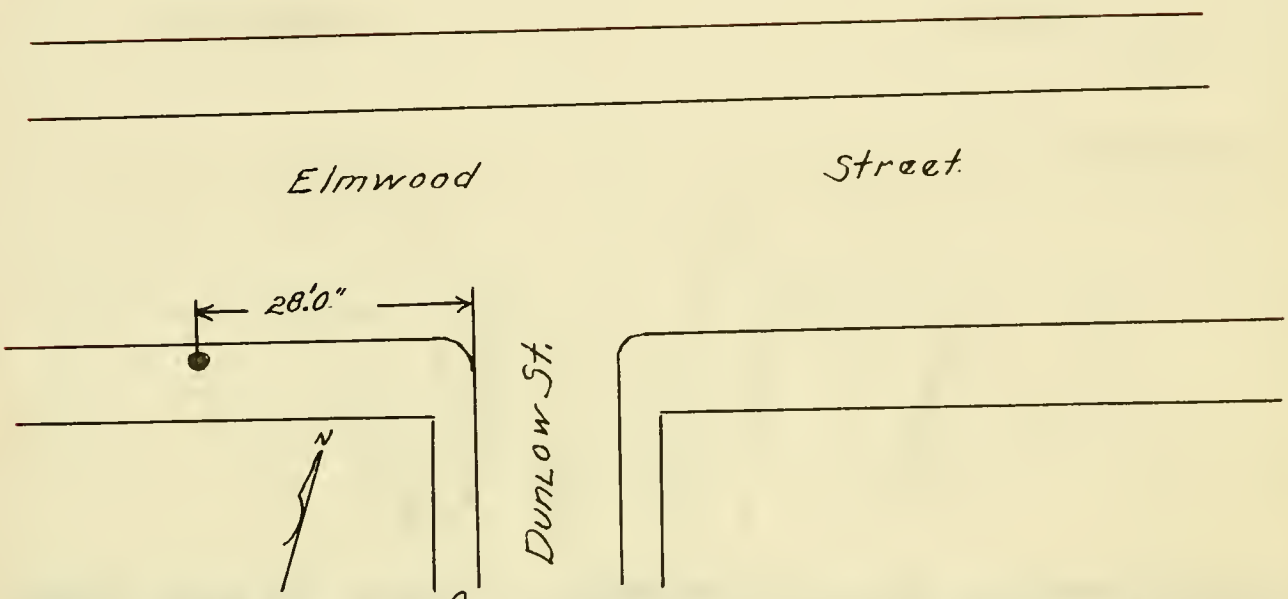

Sketch Drawn By D.J.S. Checked By J.C. Scale None

Well Installed 5/18/36 Depth 15'-6 Grade Top of Well 19.367

Readings taken over period from 7/2/36 to 10/5/38 and from 4/16/40 to date

First reading taken 7/2/36 Water at Grade 9.37

Latest reading taken 8/19/40 Water at Grade PLUGGED

LOWEST READING OVER ENTIRE PERIOD: 7/2/36 Water at Grade 9.37

HIGHEST READING OVER ENTIRE PERIOD: 6/9/37 Water at Grade 14.21

Data Transcribed By _____ Checked By A.M.

Remarks:

Note: See explanatory notes on first page of this Book

Date of Report 8/19/40

Approved By L.B.

REPORT ON GROUND WATER LEVEL STATION

Location: W side of Terry St. 20' S of Columbus Ave. Bldg. Line

Station No. 9-08

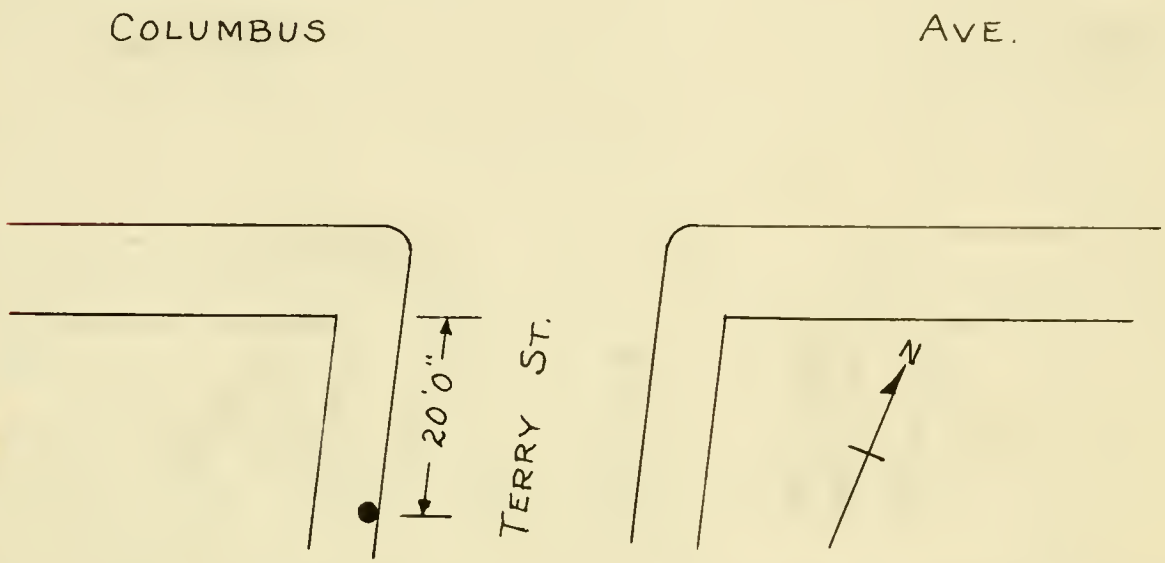

Sketch Drawn By R.B. Checked By J.C. Scale NONE

Well Installed 5/14/36 Depth 15'-6" Grade Top of Well 21.781

Readings taken overperiod from 7/2/36 to 4/13/39 and from 4/15/40 to date

First reading taken 7/2/36 Water at Grade 9.53

Latest reading taken 11/7/40 Water at Grade 9.45

LOWEST READING OVER ENTIRE PERIOD: 10/29/37 Water at Grade 8.78

HIGHEST READING OVER ENTIRE PERIOD: 2/8/36 Water at Grade 11.61

Data Transcribed By E.F. Checked By A.M.

Remarks:

4' earth fill
4'-10' clay
10'-15' hard packed sand & gravel
11' water

Note: See explanatory notes on first page of this Book

Date of Report 11/7/40

Approved By L.B.

REPORT ON GROUND WATER LEVEL STATION

Location: E side of Whittier St. 70' S of Columbus Ave. Bldg. Line

Station No. 9-09

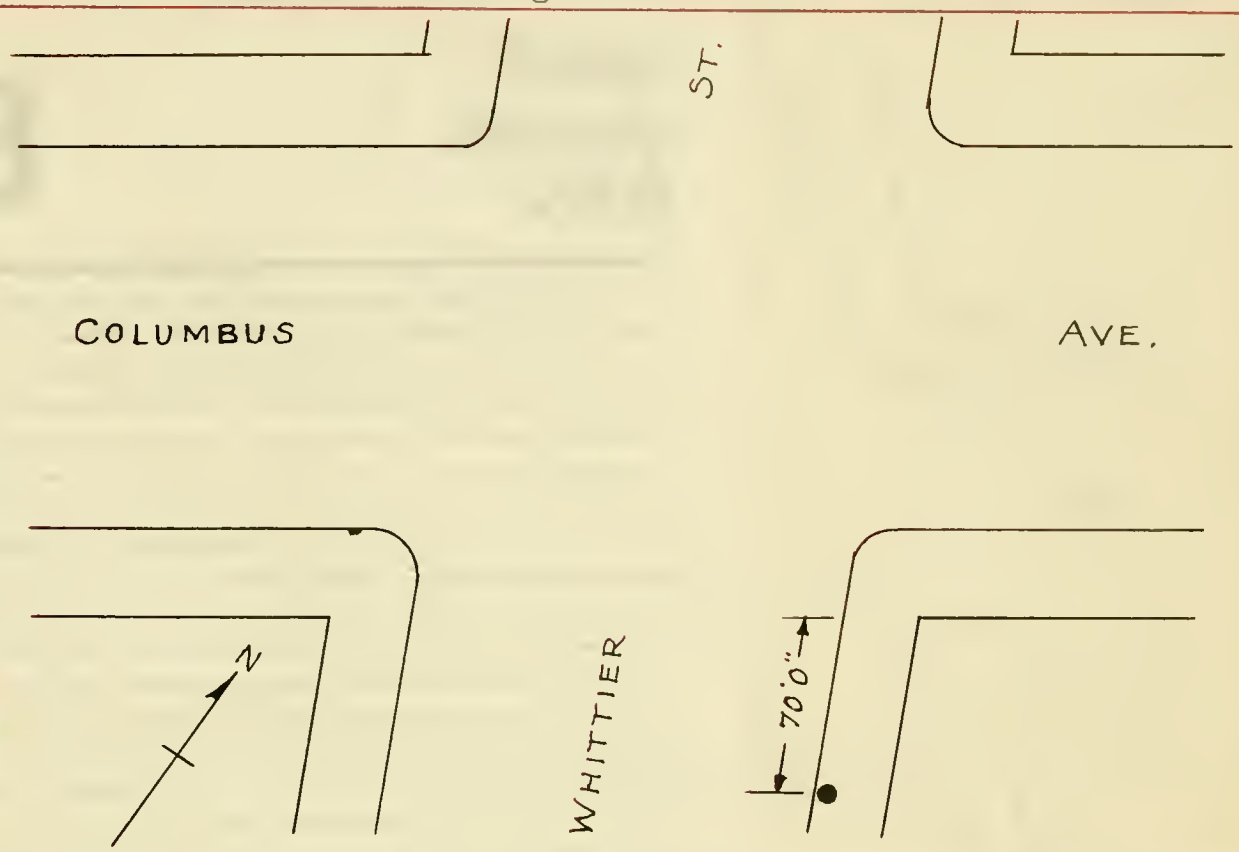

Sketch Drawn By R.B. Checked By J.C. Scale NONE

Well Installed 5/19/36 Depth 15'-6" Grade Top of Well 17.329

Readings taken over period from 7/20/36 to 4/13/39 and from 3/19/40 to date

First reading taken 7/20/36 Water at Grade 6.60

Latest reading taken 11/7/40 Water at Grade 7.25

LOWEST READING OVER ENTIRE PERIOD: 11/8/37 Water at Grade 5.58

HIGHEST READING OVER ENTIRE PERIOD: 7/23/38 Water at Grade 8.54

Data Transcribed By E.F. Checked By A.M.

Remarks:

10' earth fill
(mixed with clay)
11' water

Note: See explanatory notes on first page of this Book

Date of Report 11/7/40

Approved By L.B.

REPORT ON GROUND WATER LEVEL STATION

Location E side of Ruggles St. 35' -6" N of Shawmut Ave.

Station No. 9-14

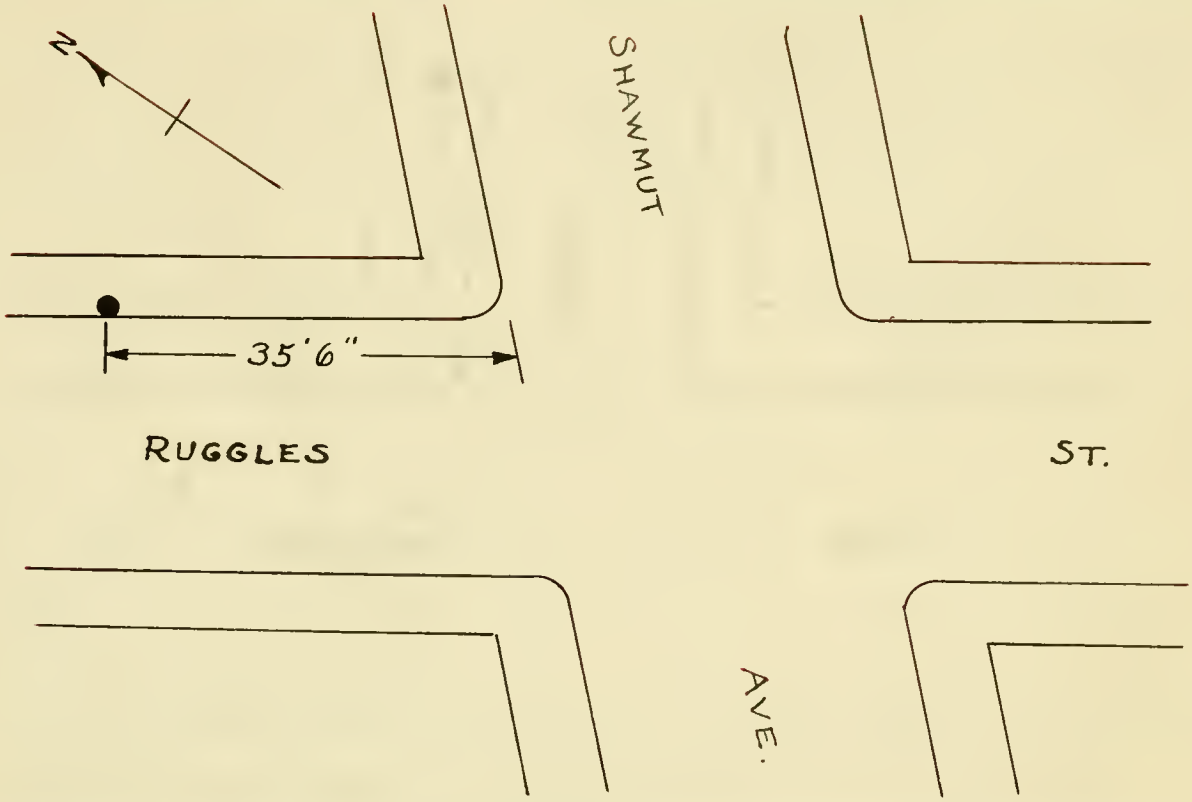

Sketch Drawn By R.B. Checked By J.C. Scale NONE

Well Installed 5/21/36 Depth 20' Grade Top of Well 18.098

Readings taken over period from 6/25/36 to 4/13/39 and from 3/6/40 to date

First reading taken 6/25/36 Water at Grade 8.68

Latest reading taken 11/4/40 Water at Grade 8.77

LOWEST READING OVER ENTIRE PERIOD: 11/8/37 Water at Grade 7.35

HIGHEST READING OVER ENTIRE PERIOD: 10/4/38 Water at Grade 10.20

Data Transcribed By E.F. Checked By A.M.

Remarks:

13' sand & gravel
18' clay
10' water

Note: See explanatory notes on first page of this Book

Date of Report 11/4/40

Approved By L.B.

REPORT ON GROUND WATER LEVEL STATION

Location: W side of Hubart St. 30'-6" N of Shawmut Ave.

Station No. 9-15

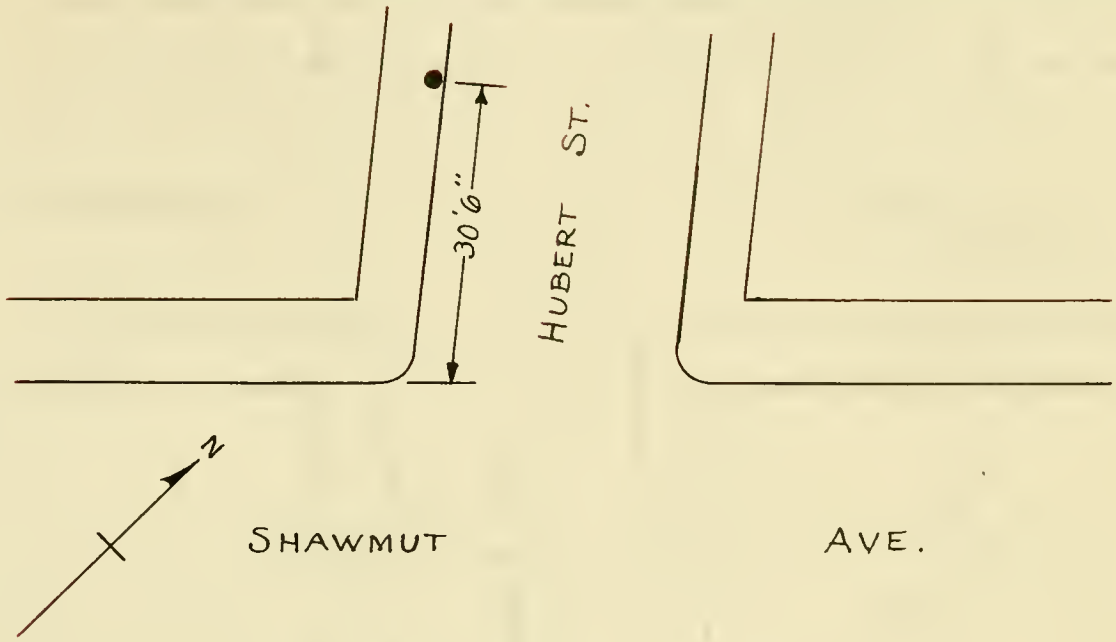

Sketch Drawn By R.B. Checked By J.C. Scale NONE

Well Installed 5/21/36 Depth 20' Grade Top of Well 20.130

Readings taken over period from 6/25/36 to 4/13/39 and from 3/6/40 to date

First reading taken 6/25/36 Water at Grade 9.05

Latest reading taken 11/4/40 Water at Grade 9.09

LOWEST READING OVER ENTIRE PERIOD: 11/8/37 Water at Grade 7.63

HIGHEST READING OVER ENTIRE PERIOD: 7/28/38 Water at Grade 9.96

Data Transcribed By G.F. Checked By A.M.

Remarks:

12' water
20' sand & gravel

Note: See explanatory notes on first page of this Book

Date of Report 11/4/40

Approved by L.B.

REPORT ON GROUND WATER LEVEL STATION

Location: N side of Warwick St. opp. Bldg. line of Marble Street — Station No. 9-16

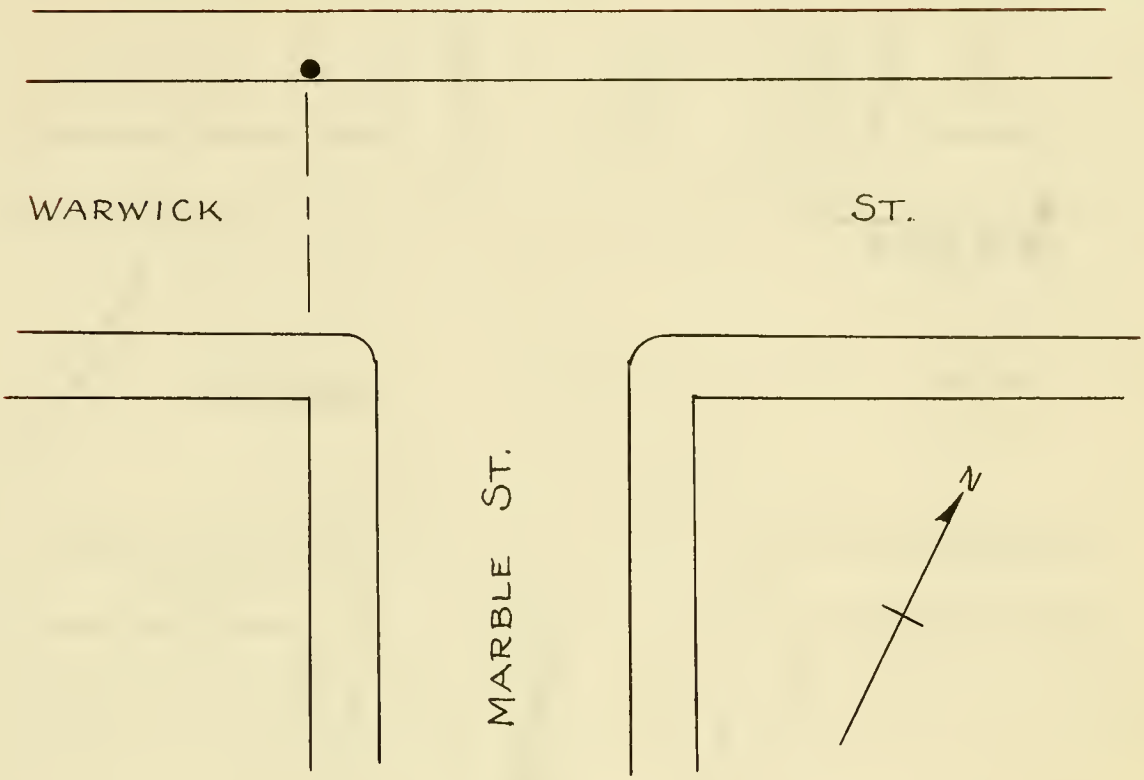

Sketch Drawn By R.B. Checked By J.C. Scale NONE

Well Installed 4/29/31 Depth 10'-6" Grade Top of Well 15.931

Readings taken overperiod from 4/29/31 to 4/13/39 and from 3/6/40 to date

First reading taken 4/29/31 Water at Grade 6.51

Latest reading taken 10/31/40 Water at Grade 8.26

LOWEST READING OVER ENTIRE PERIOD: 6/29/36 Water at Grade 6.51

HIGHEST READING OVER ENTIRE PERIOD: 7/7/36 Water at Grade 8.93

Data Transcribed By E.F. Checked By A.M.

Remarks:

10'-6" sand & gravel
15'-6" sand & gravel
20'-6" sand & gravel

Note: See explanatory notes on first page of this Book

Date of Report 10/31/40

Approved By L.B.

REPORT ON GROUND WATER LEVEL STATION

Location: N side of Columbus Ave. Bldg. Line 25'-2" E of Walpole Street

Station No. 9-19

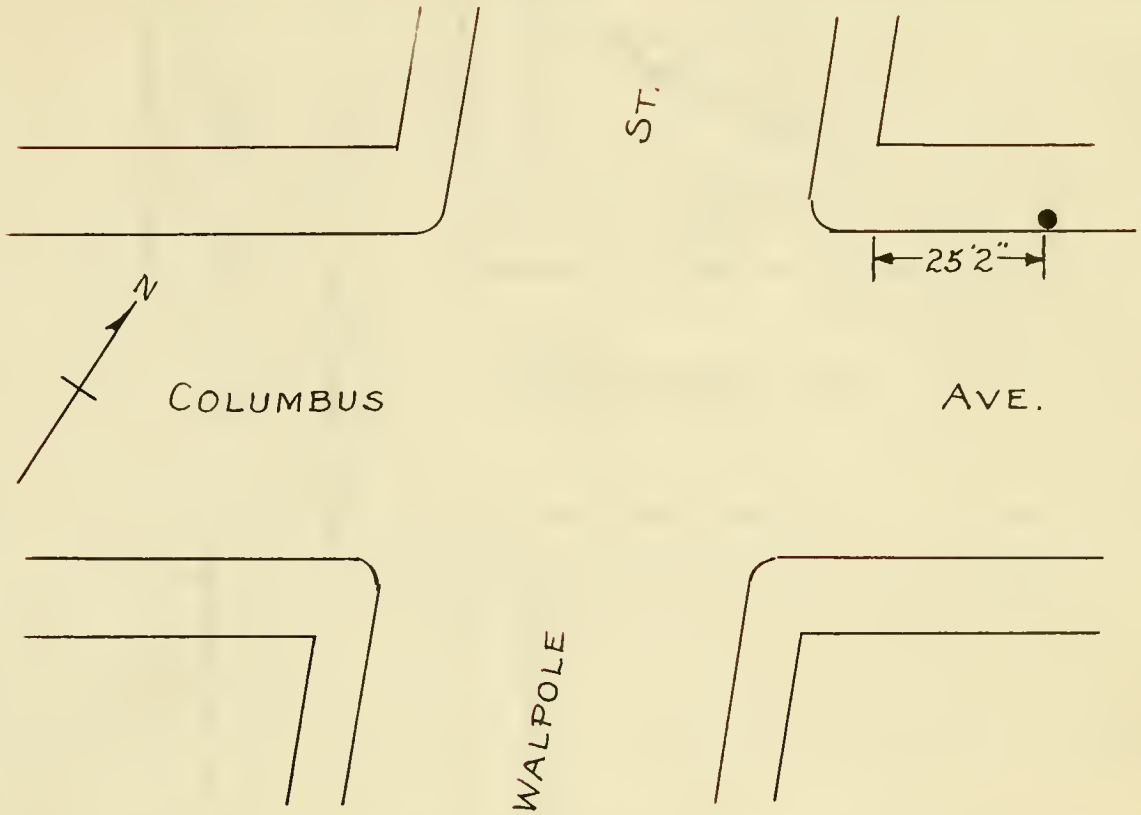

Sketch Drawn By R.B. Checked By J.C. &Scale NONE

Well Installed 5/15/36 Depth 15' Grade Top of Well 17.634

Readings taken over period from 7/1/36 to 4/13/39 and from 3/13/40 to date

First reading taken 7/1/36 Water at Grade 7.38

Latest reading taken 11/7/40 Water at Grade 7.88

LOWEST READING OVER ENTIRE PERIOD: 10/5/38 Water at Grade 7.03

HIGHEST READING OVER ENTIRE PERIOD: 7/22/38 Water at Grade 9.51

Data Transcribed By E.F. Checked By A.M.

Remarks:

8' sandy fill
8' pebbles & sand
10' obstruction (coarse gravel)
12'-12' hard driving
15' sand & gravel (little water)

Note: See explanatory notes on first page of this Book

Date of Report 11/7/40

Approved By L.B.

REPORT ON GROUND WATER LEVEL STATION

Location: N side of Westminster opp. Bldg. Line of Williams St. Station No. 9-21

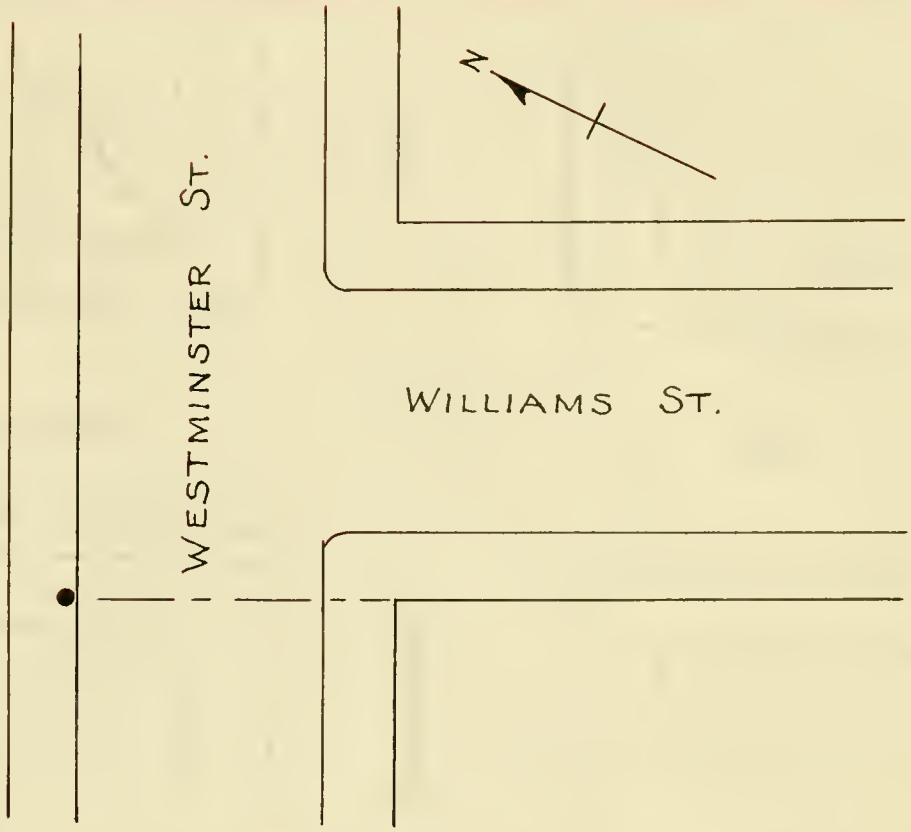

Sketch Drawn By R.B. Checked By J.C. Scale NONE

Well Installed 5/14/36 Depth _____ Grade Top of Well 16.219

Readings taken over period from 6/29/36 to 4/13/39 and from 3/13/40 to date

First reading taken 6/29/36 Water at Grade 5.80

Latest reading taken 11/7/40 Water at Grade 5.64

LOWEST READING OVER ENTIRE PERIOD: 7/7/36 Water at Grade 4.47

HIGHEST READING OVER ENTIRE PERIOD: 3/3/38 Water at Grade 8.05

Data Transcribed By D.F. Checked By A.M.

Remarks:

10'-6" sand & gravel
15'-6" sand & gravel
10'-4" water level

Note: See explanatory notes on first page of this Book

Date of Report 11/7/40

Approved By L.B.

REPORT ON GROUND WATER LEVEL STATION

Location: E side of Williams Street 29' S of Shawmut Avenue

Station No. 9-22

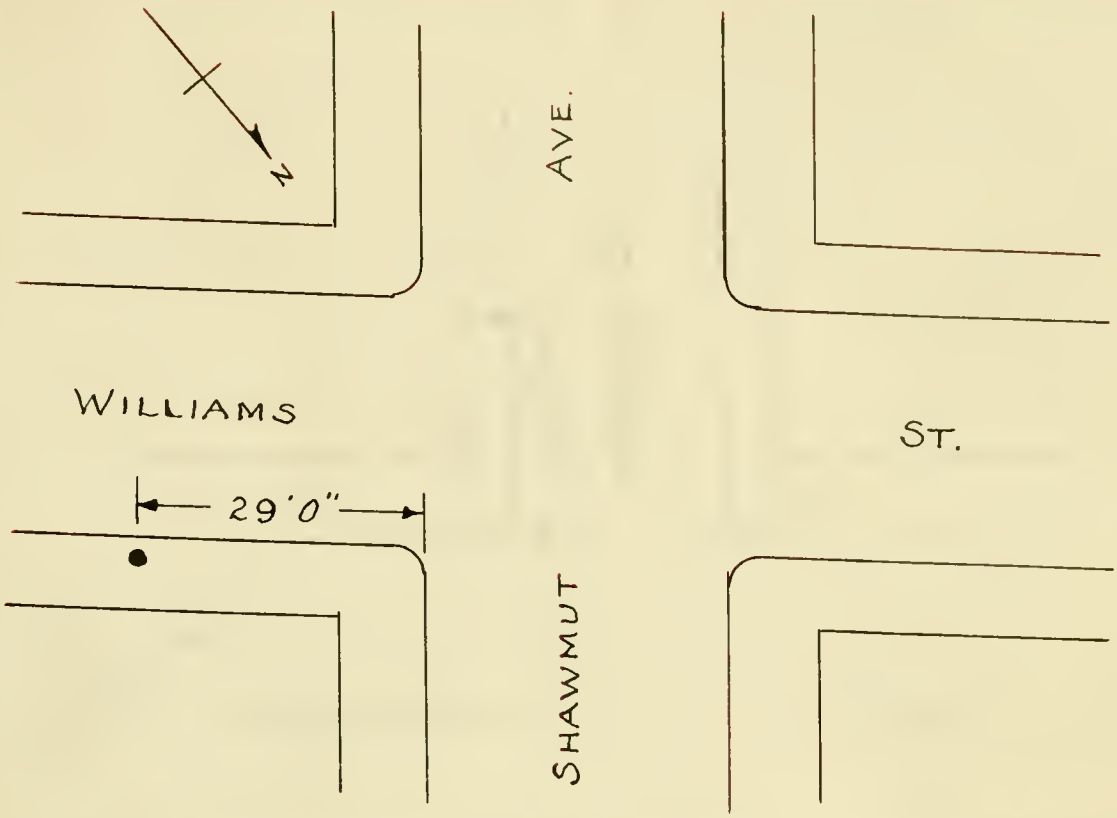

Sketch Drawn By R.B. Checked By J.C. Scale NONE

Well Installed 5/19/36 Depth 20' Grade Top of Well 22.798

Readings taken over period from 6/25/36 to 4/13/39 and from 3/18/40 to date

First reading taken 6/25/36 Water at Grade 9.16

Latest reading taken 11/4/40 Water at Grade 8.97

LOWEST READING OVER ENTIRE PERIOD: 11/8/37 Water at Grade 7.55

HIGHEST READING OVER ENTIRE PERIOD: 1/6/39 Water at Grade 10.00

Data Transcribed By E.F. Checked By A.M.

Remarks:

20'- sand & gravel
13' water

Note: See explanatory notes on first page of this Book

Date of Report 11/4/40

Approved By L.B.

REPORT ON GROUND WATER LEVEL STATION

Location: W side of Madison Street 23' N of Washington Street

Station No. 9-23

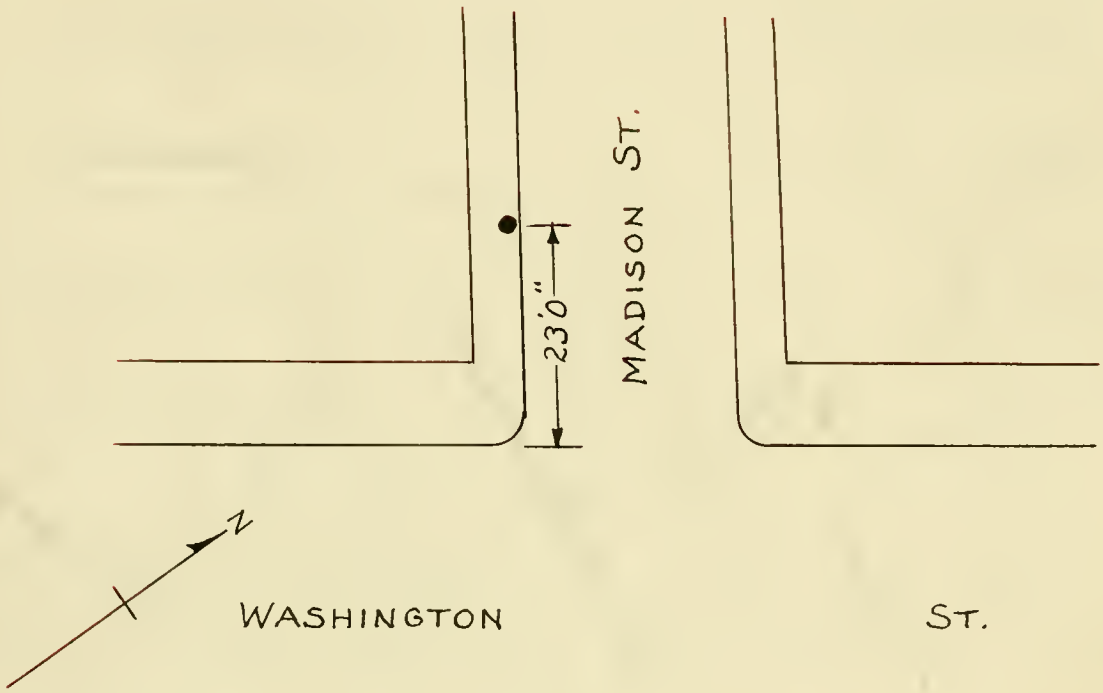

Sketch Drawn By R.B. Checked By J.C. Scale NONE

Well Installed 5/19/36 Depth 10' Grade Top of Well 50.974

Readings taken over period from 6/25/36 to 4/13/38 and from 3/19/40 to date

First reading taken 6/25/36 Water at Grade 14.64

Latest reading taken 11/4/40 Water at Grade 12.22

LOWEST READING OVER ENTIRE PERIOD: 11/8/37 Water at Grade 10.92

HIGHEST READING OVER ENTIRE PERIOD: 4/2/40 Water at Grade 15.47

Data Transcribed By E.F. Checked By A.M.

Remarks:

7' sand & gravel
7' hard clay
5' water

Note: See explanatory notes on first page of this Book

Date of Report 11/4/40

Approved By L.B.

REPORT ON GROUND WATER LEVEL STATION

Location: W side of Hammond St. 16'-6" S of Westminster Street

Station No. 9-26

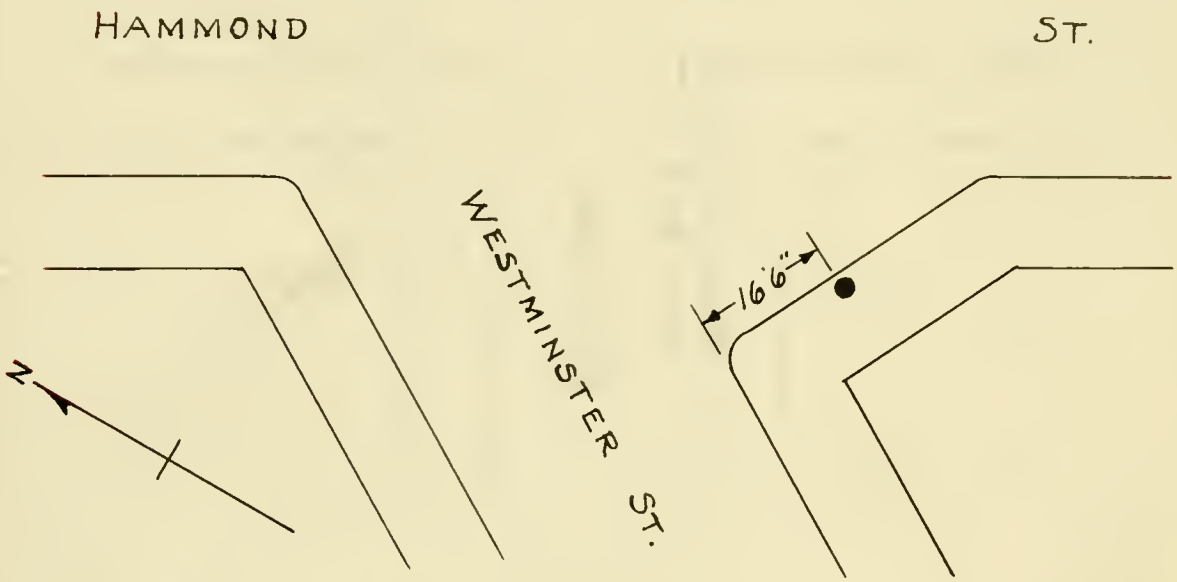

Sketch Drawn By R.B. Checked By J.C. Scale NONE

Well Installed 5/15/36 Depth 20' Grade Top of Well 18.747

Readings taken over period from 6/30/36 to 4/13/39 and from 3/20/40 to date

First reading taken 6/30/36 Water at Grade 9.41

Latest reading taken 11/15/40 Water at Grade 9.17

LOWEST READING OVER ENTIRE PERIOD: 11/12/37 Water at Grade 7.50

HIGHEST READING OVER ENTIRE PERIOD: 6/30/36 Water at Grade 9.41

Data Transcribed By E.F. Checked By A.M.

Remarks:

17' sand & gravel
17' hard clay
9'-6" water

Note: See explanatory notes on first page of this Book

Date of Report 11/15/40

Approved By L.B.

REPORT ON GROUND WATER LEVEL STATION

Location E side of Ball Street 40'-3" S of Shawmut Avenue

Station No. 9-27

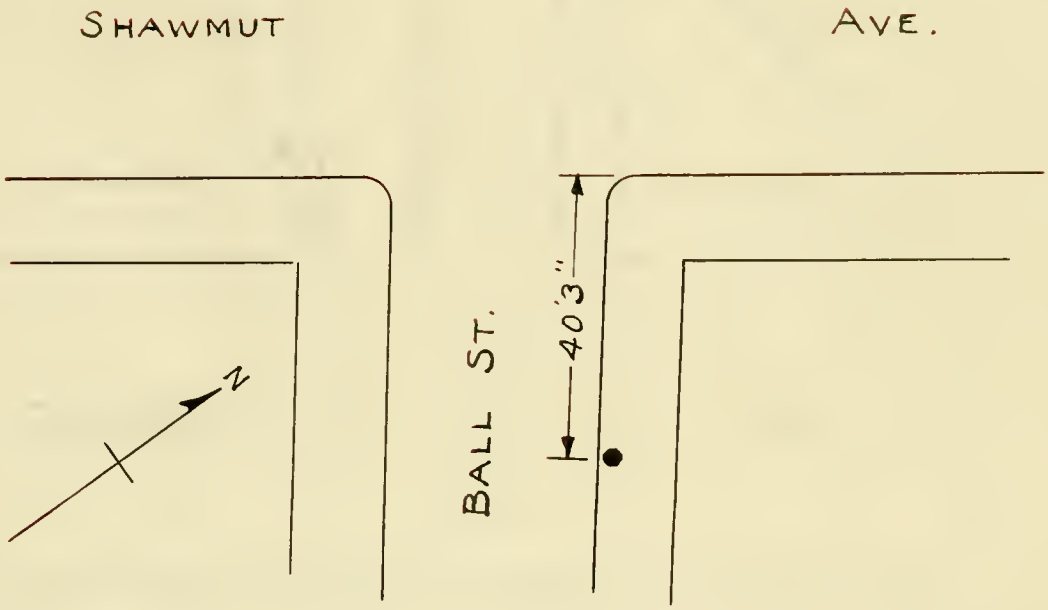

Sketch Drawn By R.B. Checked By J.C. Scale NONE

Well Installed 5/15/36 Depth 15' Grade Top of Well 18.411

Readings taken over period from 6/25/36 to 4/13/39 and from 3/13/40 to date

First reading taken 6/25/36 Water at Grade 12.16

Latest reading taken 11/4/40 Water at Grade 12.16

LOWEST READING OVER ENTIRE PERIOD: 4/11/38 Water at Grade 10.25

HIGHEST READING OVER ENTIRE PERIOD: 3/13/40 Water at Grade 13.66

Data Transcribed By G.F. Checked By A.M.

Remarks:

13'-6" sand & gravel
13'-6" clay
11' water

Note: See explanatory notes on first page of this Book

Date of Report 11/4/40

Approved By L.B.

REPORT ON GROUND WATER LEVEL STATION

Location: N side of Watson St. 10' E of Camden Street

Station No. 9-33

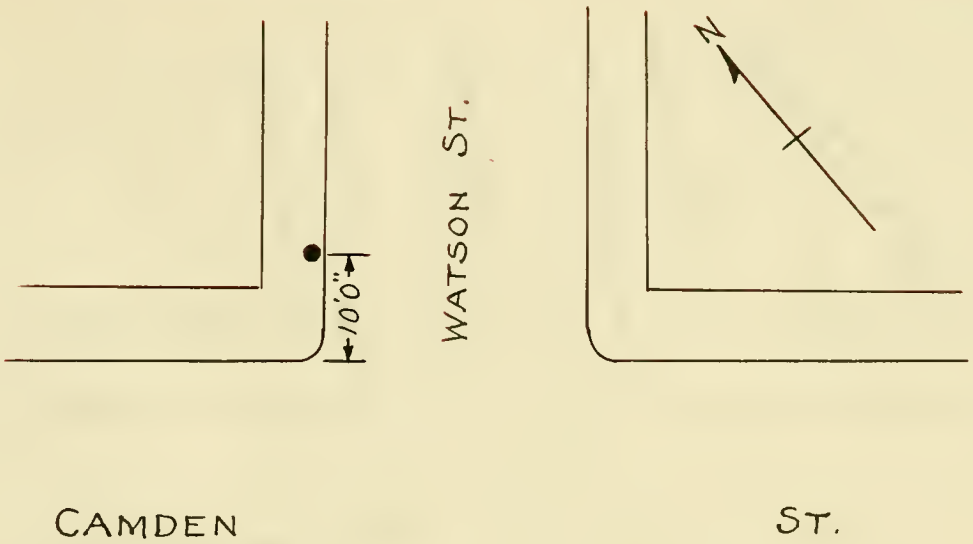

Sketch Drawn By R.B. Checked By J.C. Scale NONE

Well Installed 4/17/36 Depth 15'-6" Grade Top of Well 18.146

Readings taken over period; from 5/1/36 to 4/13/39 and from 3/20/40 to date

First reading taken 5/1/36 Water at Grade 7.31

Latest reading taken 11/15/40 Water at Grade 5.44

LOWEST READING OVER ENTIRE PERIOD: 10/5/37 Water at Grade 4.35

HIGHEST READING OVER ENTIRE PERIOD: 5/1/36 Water at Grade 7.31

Data Transcribed By E.F. Checked By A.M.

Remarks:

6' sand
10' sand & gravel
13' sand & gravel
14' sand & clay

Note: See explanatory notes on first page of this Book

Date of Report 11/15/40

Approved By L.B.

REPORT ON GROUND WATER LEVEL STATION

Location: S side of Watson St. opp. Northampton St. Bldg. Line

Station No. 9-35

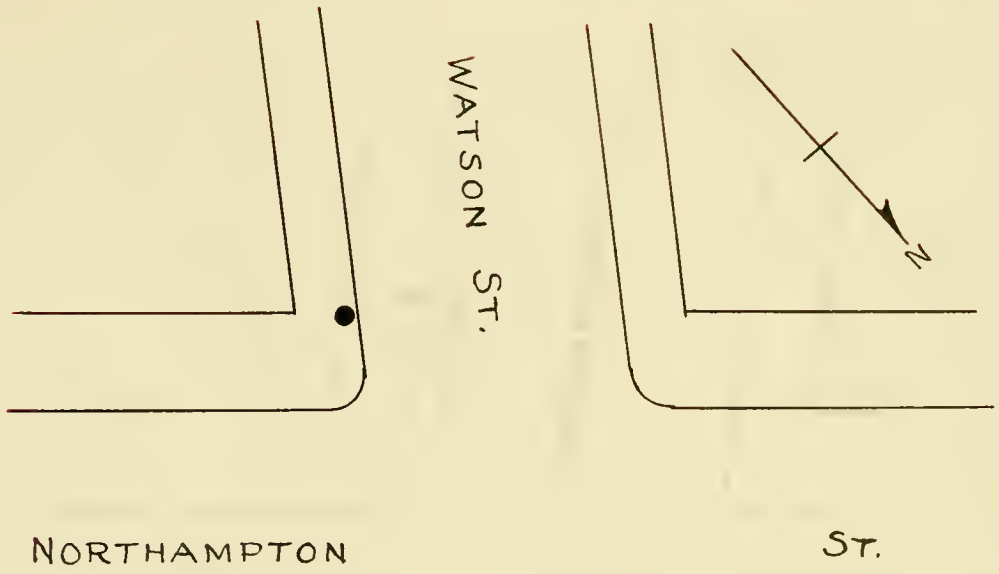

Sketch Drawn By R.B. Checked By J.C. Scale NONE

Well Installed 5/19/36 Depth _____ Grade Top of Well 16.724

Readings taken over period from 7/1/36 to 4/14/39 and from 4/3/40 to date

First reading taken 7/1/36 Water at Grade 7.22

Latest reading taken 11/15/40 Water at Grade 7.47

LOWEST READING OVER ENTIRE PERIOD: 11/12/37 Water at Grade 6.23

HIGHEST READING OVER ENTIRE PERIOD: 10/6/37 Water at Grade 8.56

Data Transcribed By E.F. Checked By A.M.

Remarks:

9' miscellaneous fill
9'-15' clayey sand with water at 15'
9' below sidewalk, water

Note: See explanatory notes on first page of this Book

Date of Report 11/15/40

Approved By L.B.

REPORT ON GROUND WATER LEVEL STATION

Location: S side of Northampton St. 11' N of Bldg. Line of Columbus Ave.

Station No. 9-36

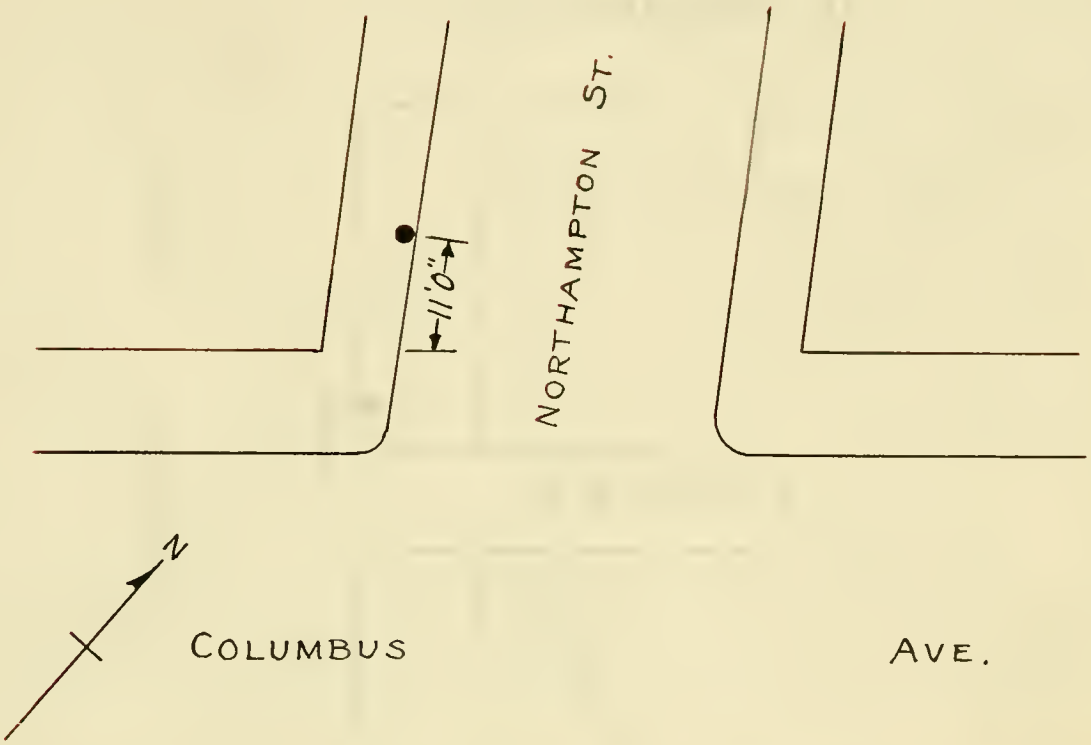

Sketch Drawn By R.B. Checked By J.C. Scale NONE

Well Installed 5/21/36 Depth _____ Grade Top of Well 17.431

Readings taken over period from 7/1/36 to 4/14/39 and from 3/12/40 to date

First reading taken 7/1/36 Water at Grade 7.17

Latest reading taken 11/15/40 Water at Grade 7.96

LOWEST READING OVER ENTIRE PERIOD: 11/12/37 Water at Grade 6.34

HIGHEST READING OVER ENTIRE PERIOD: 3/20/40 Water at Grade 8.87

Data Transcribed By E.F. Checked By A.M.

Remarks:

11' gravel & cinder fill
9'-(" water
11'-15' sand

Note: See explanatory notes on first page of this Book

Date of Report 11/15/40

Approved By I.B.

REPORT ON GROUND WATER LEVEL STATION

Location E side of Columbus Avenue 4' N of Alley #515 Station No. 9-37

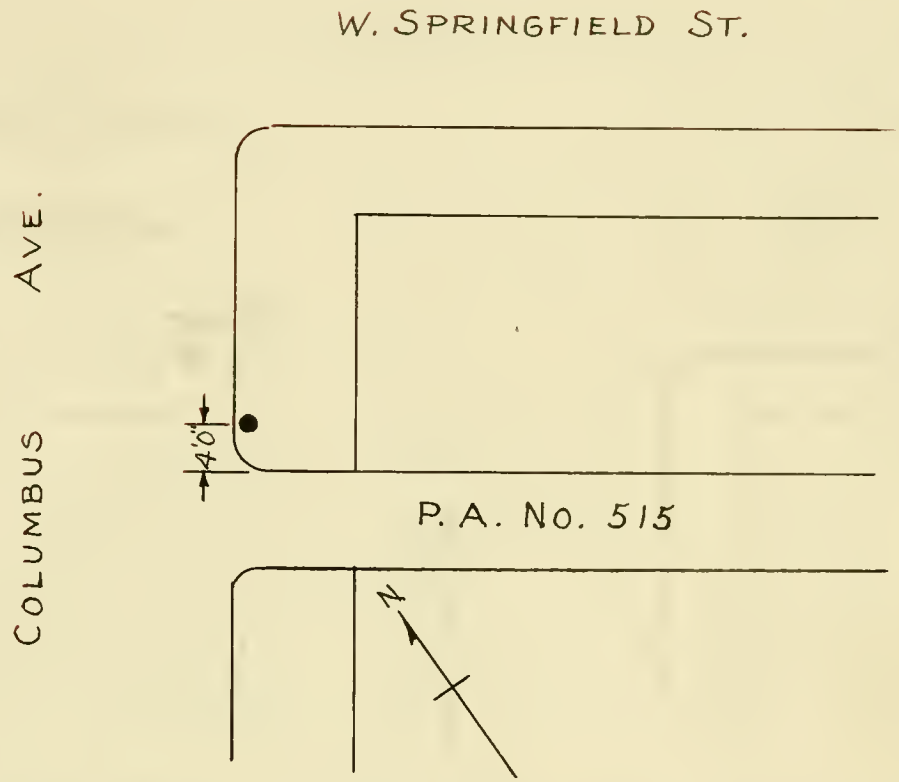

Sketch Drawn By R.B. Checked By J.C. Scale NONE

Well Installed 5/22/36 Depth 15' Grade Top of Well 17.645

Readings taken over period from 11/16/36 to 4/14/39 and from 3/7/40 to date

First reading taken 11/16/36 Water at Grade 7.73

Latest reading taken 11/14/40 Water at Grade 7.61

LOWEST READING OVER ENTIRE PERIOD: 11/12/37 Water at Grade 6.56

HIGHEST READING OVER ENTIRE PERIOD: 3/7/40 Water at Grade 8.73

Data Transcribed By S.P. Checked By A.M.

Remarks:

8' fill
8'-10' wet coarse sand water

Note: See explanatory notes on first page of this Book

Date of Report 11/14/40

Approved By L.B.

REPORT ON GROUND WATER LEVEL STATION

Location: W side of Carleton St. 4'-6" N of Wellington St.

Station No. 9-39

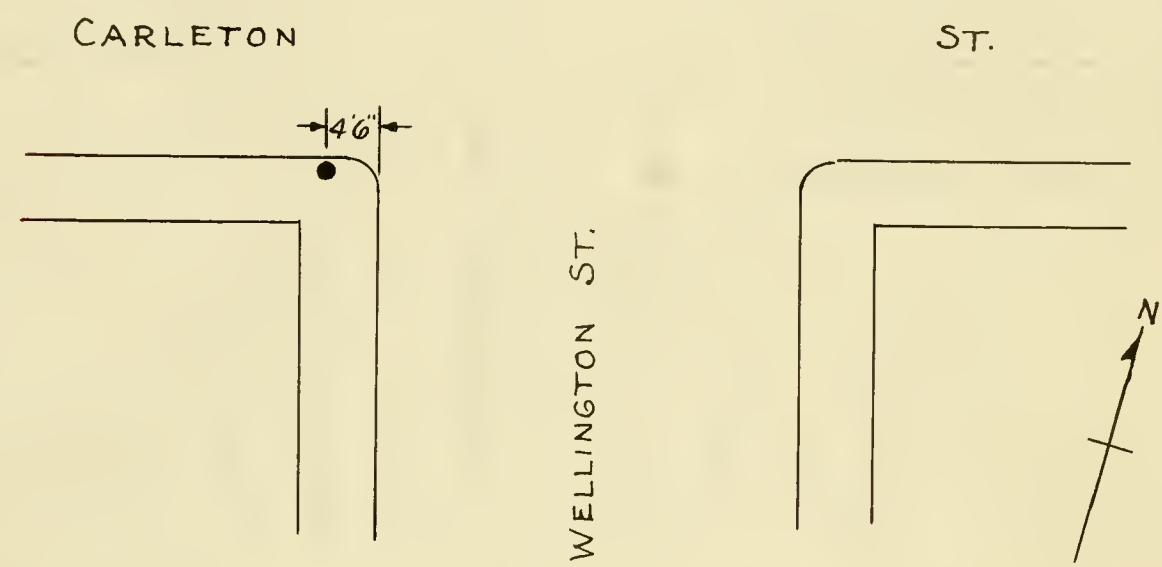

Sketch Drawn By R.B. Checked By J.C. Scale NONE

Well Installed 5/22/36 Depth _____ Grade Top of Well 17.023

Readings taken over period from 7/1/36 to 11/14/39 and from 3/7/40 to date

First reading taken 7/1/36 Water at Grade 7.77

Latest reading taken 11/14/40 Water at Grade 8.27

LOWEST READING OVER ENTIRE PERIOD: 2/16/37 Water at Grade 6.36

HIGHEST READING OVER ENTIRE PERIOD: 7/29/38 Water at Grade 9.61

Data Transcribed By E.F. Checked By A.M.

Remarks:

8' fill
8'-15'
10' water

Note: See explanatory notes on first page of this Book

Date of Report 11/14/40

Approved By L.B.

REPORT ON GROUND WATER LEVEL STATION

Location: E side of W. Canton St. opp. Bldg. Line of Tremont Street

Station No. 9-42

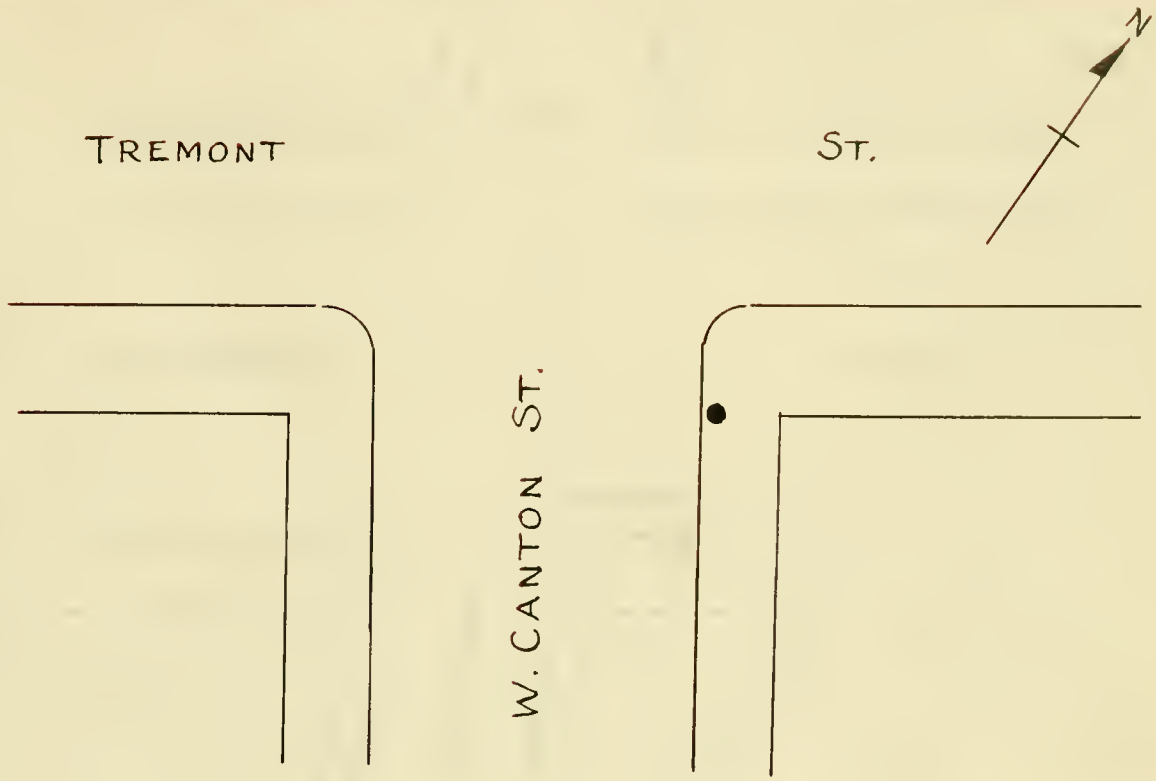

Sketch Drawn By _____ Checked By J.C. Scale _____

Well Installed 5/22/36 Depth _____ Grade Top of Well 15.679

Readings taken over period from 6/30/36 to 4/14/39 and from 3/2/40 to date

First reading taken 6/30/36 Water at Grade 4.93

Latest reading taken 11/14/40 Water at Grade 5.93

LOWEST READING OVER ENTIRE PERIOD: 11/12/37 Water at Grade 3.68

HIGHEST READING OVER ENTIRE PERIOD: 6/22/37 Water at Grade 6.76

Data Transcribed By E. F. Checked By A.M.

Remarks;

Note: See explanatory notes on first page of this Book

Date of Report 11/14/40

Approved By L.B.

REPORT ON GROUND WATER LEVEL STATION

Location: S side of Columbus Avenue 10' E of Cottage Place

Station: No. 9-47

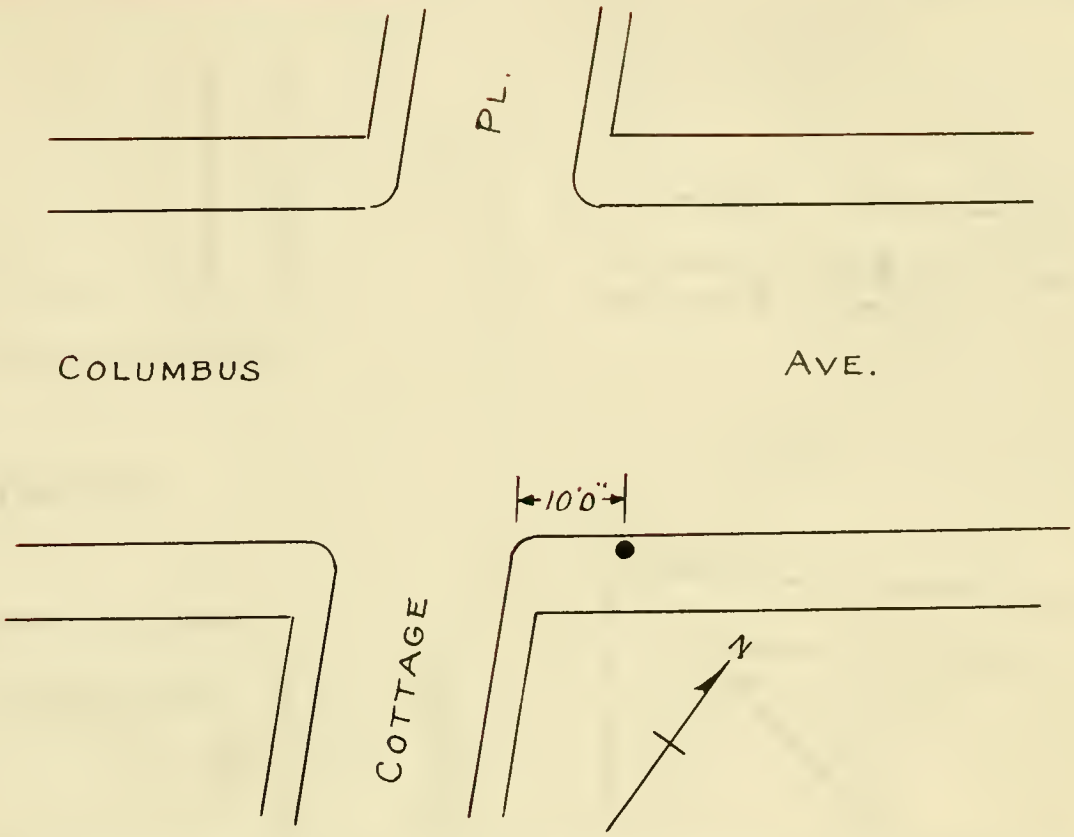

Sketch Drawn By R.B Checked By J.C. Scale NONE

Well Installed 9/22/36 Depth 15'-6" Grade Top of Well 22.87

Readings taken over period from 11/5/36 to 4/14/39 and from 4/15/40 to date

First reading taken 11/5/36 Water at Grade 9.92

Latest reading taken 11/7/40 Water at Grade 9.42

LOWEST READING OVER ENTIRE PERIOD: 11/8/37 Water at Grade 8.09

HIGHEST READING OVER ENTIRE PERIOD: 2/9/37 Water at Grade 11.42

Data Transcribed By E.F. Checked By A.M.

Remarks:

Surface to 7'-6" sand & gravel
12'-6" to 17'-6" silty sand & 4' of water
7'-6" to 12'-6" sandy soil
11'-6" water level

Note: See explanatory notes on first page of this Book

Date of Report 11/7/40

Approved By L.B.

REPORT ON GROUND WATER LEVEL STATION

Location: E side of Whittier Street 45' S of Tremont Street

Station No. 9-48

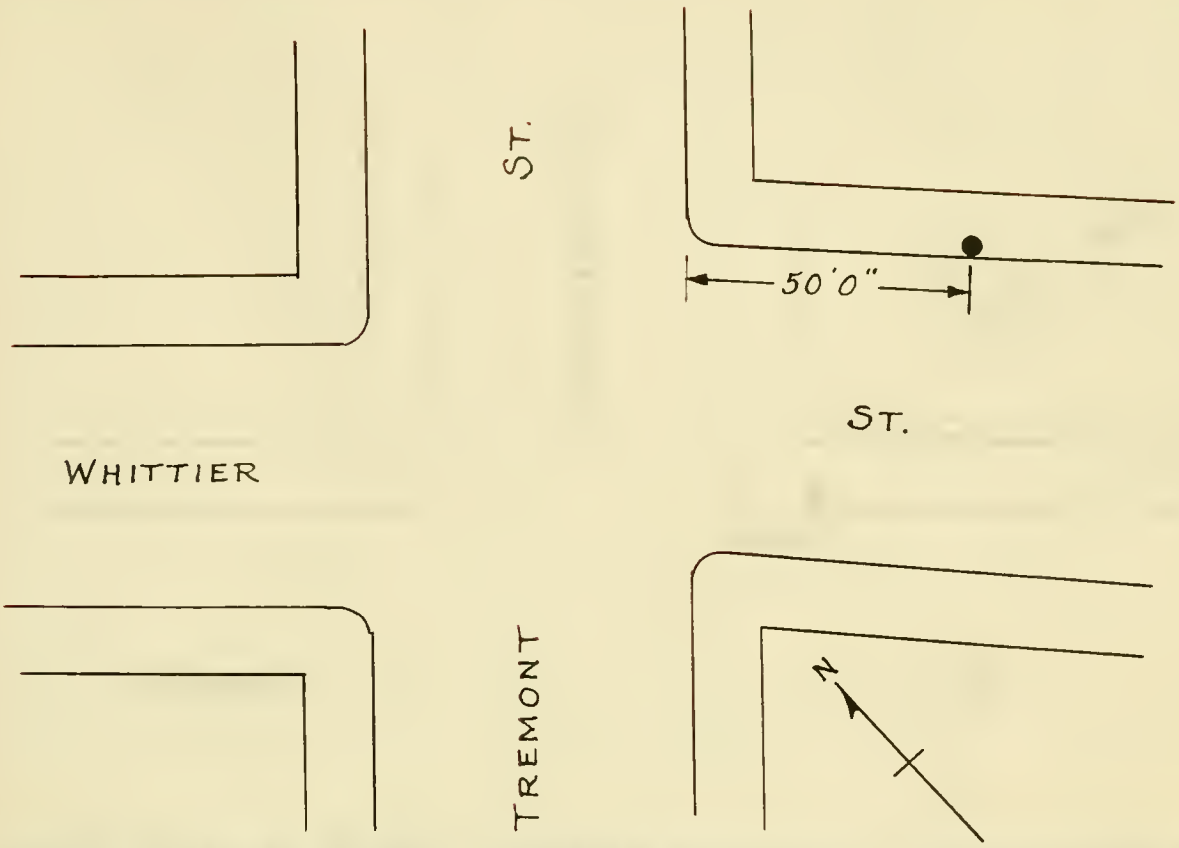

Sketch Drawn By R.B. Checked By J.C. Scale NONE

Well Installed 9/15/36 Depth 15'-6" Grade Top of Well 17.410

Readings taken over period from 11/4/36 to 4/14/39 and from 4/1/40 to date

First reading taken 11/4/36 Water at Grade 7.41

Latest reading taken 11/7/40 Water at Grade 7.45

LOWEST READING OVER ENTIRE PERIOD: 11/8/37 Water at Grade 6.24

HIGHEST READING OVER ENTIRE PERIOD: 4/24/40 Water at Grade 9.53

Data Transcribed By E.F. Checked By A.M.

Remarks:

Surface to 7'-6" sand & gravel
7'-6" to 12'-6" sandy soil
12'-6" to 17'-6" silty sand & 5' of water
9'-6" water level

Note: See explanatory notes on first page of this book

Date of Report 11/7/40

Approved By L.B.

REPORT ON GROUND WATER LEVEL STATION

Location: N side of Tremont St. opp. #1085
Tremont St. 5' E of Sarsfield Street

Station No. 9-49

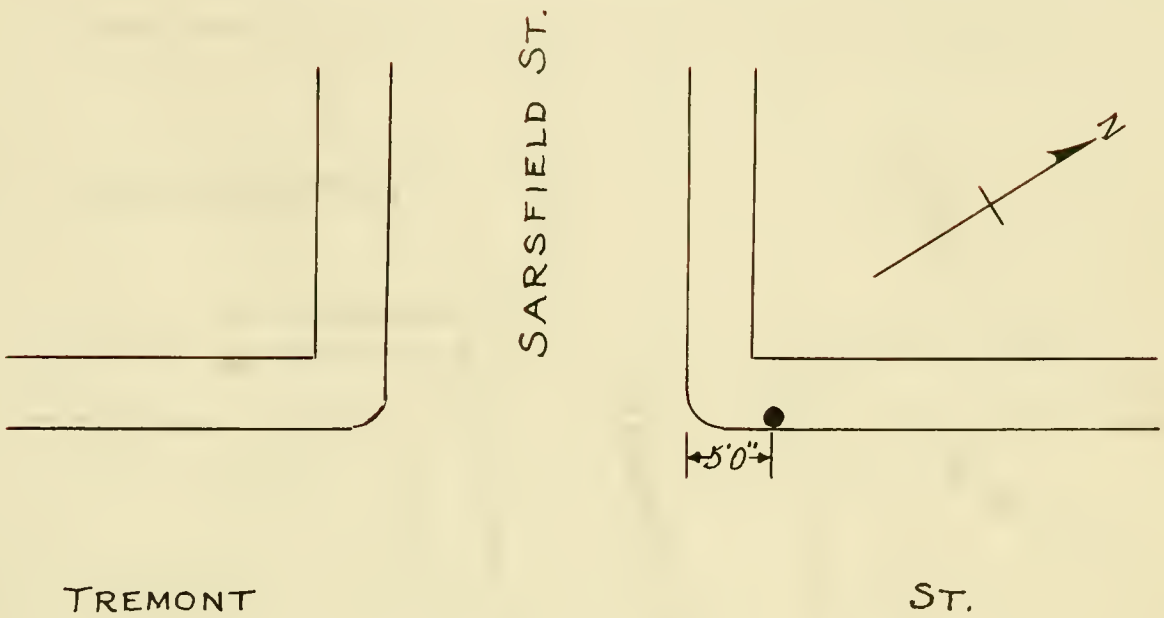

Sketch Drawn By R.B. Checked By J.C. Scale NONE

Well Installed 9/21/36 Depth 12'-6" Grade Top of Well 18.872

Readings taken over period from 11/9/36 to 4/14/39 and from 3/11/40 to date

First reading taken 11/9/36 Water at Grade 6.87

Latest reading taken 11/7/40 Water at Grade 7.04

LOWEST READING OVER ENTIRE PERIOD: 6/30/37 Water at Grade 5.75

HIGHEST READING OVER ENTIRE PERIOD: 7/23/38 Water at Grade 8.91

Data Transcribed By E.R. Checked By A.M.

Remarks:

Surface to 7'-6" sand & gravel
7'-6" to 12'-6" hard pan, 2' of water
9'-6" water level

Note: See explanatory notes on first page of this Book

Date of Report 11/7/40

Approved By L.B.

REPORT ON GROUND WATER LEVEL STATION

Location W side of Northampton St. 20'-6" N of Dilworth St. in front of #390 Northampton St.

Station No. 9-50

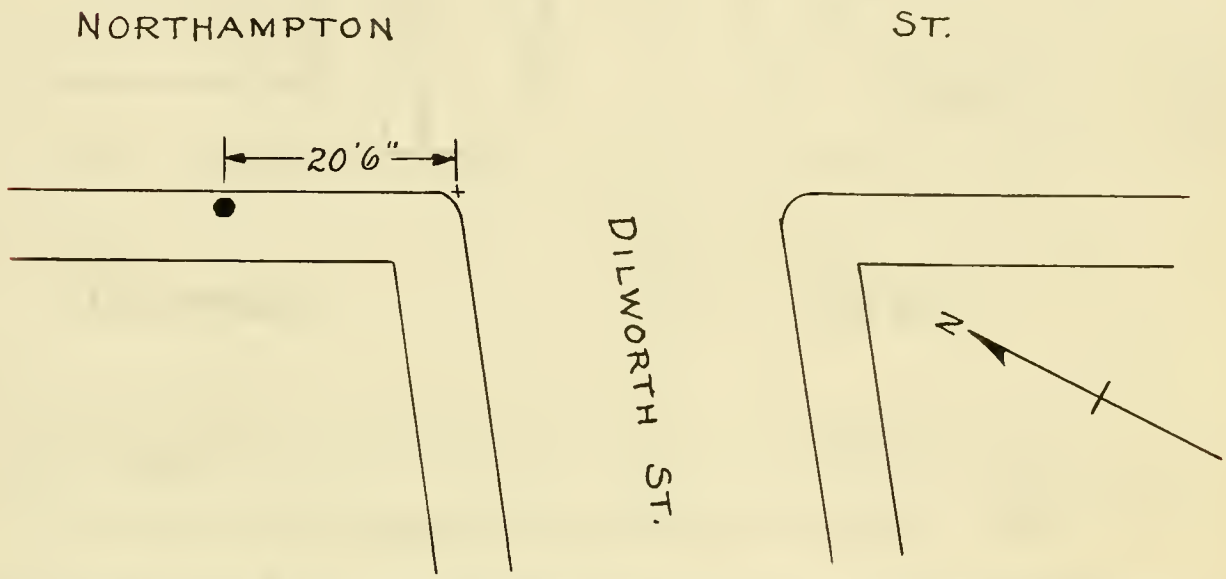

Sketch Drawn By R.B. Checked By J.C. Scale NONE

Well Installed 9/15/36 Depth 17 1/2' Grade Top of Well 17.073

Readings taken over period from 11/5/36 to 4/14/39 and from 3/7/40 to date

First reading taken 11/5/36 Water at Grade 7.74

Latest reading taken 11/15/40 Water at Grade 8.15

LOWEST READING OVER ENTIRE PERIOD: 11/12/37 Water at Grade 6.49

HIGHEST READING OVER ENTIRE PERIOD: 8/3/38 Water at Grade 9.07

Data Transcribed By E.F. Checked By A.M.

Remarks:

1'-10' filling of gravel, ashes and brick
10'-15' gravel & clay
15' to 17½' sand
9' water

Note: See explanatory notes on first page of this Book

Date of Report 11/15/40

Approved By L.B.

REPORT ON GROUND WATER LEVEL STATION

Location: W side of Massachusetts Ave. in front of #429 35' N of Columbus Avenue

Station No. 9-51

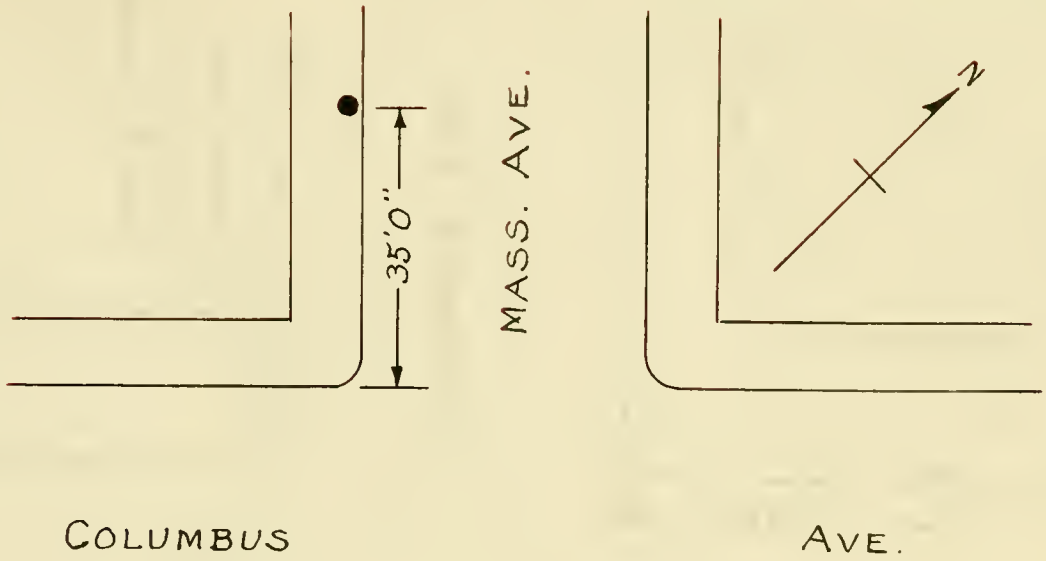

Sketch Drawn By R.B. Checked By J.C. Scale NONE

Well Installed 9/15/36 Depth 20' Grade Top of Well 30.317

Readings taken over period from 11/5/36 to 4/14/39 and from 3/7/46 to date

First reading taken 11/5/36 Water at Grade 7.99

Latest reading taken 11/15/40 Water at Grade 8.15

LOWEST READING OVER ENTIRE PERIOD: 11/12/37 Water at Grade 6.57

HIGHEST READING OVER ENTIRE PERIOD: 4/29/40 Water at Grade 10.19

Data Transcribed By E.F. Checked By A.M.

Remarks:

13' water level sand & gravel fill

Note: See explanatory notes on first page of this Book

Date of Report 11/15/40

Approved By L.B.

REPORT ON GROUND WATER LEVEL STATION

Location: N side of Massachusetts Ave. 45' E of Columbus Ave.

Station: No. 9-53

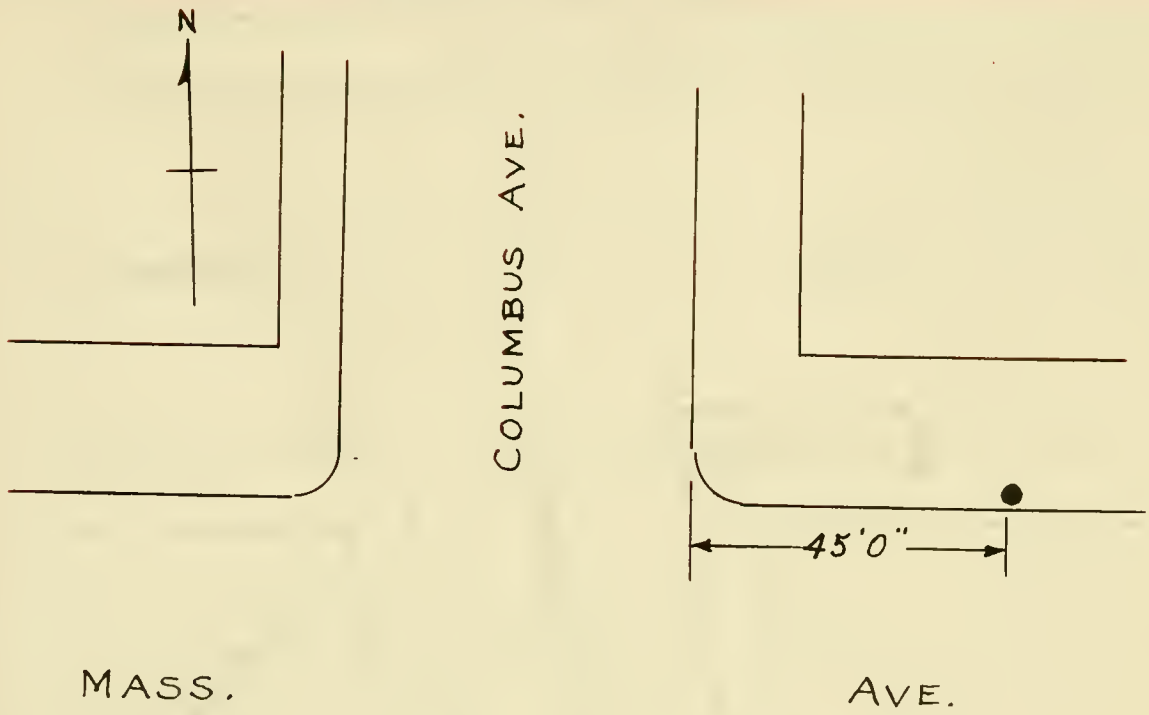

Sketch Drawn By R.B. Checked By J.C. Scale NONE.

Well Installed 9/16/36 Depth 50' Grade Top of Well 18.222

Readings taken over period from 11/5/32 to 4/14/39 and from 3/2/40 to date

First reading taken 11/5/32 Water at Grade 7.72

Latest reading taken 11/14/40 Water at Grade 7.59

LOWEST READING OVER ENTIRE PERIOD: 5/11/38 Water at Grade 5.89

HIGHEST READING OVER ENTIRE PERIOD: 5/4/37 Water at Grade 8.64

Data Transcribed By G.F. Checked By A.M.

Remarks:

12' water level sand & gravel fill

Note: See explanatory notes on first page of this Book

Date of Report 11/14/40

Approved By L.B.

REPORT ON GROUND WATER LEVEL STATION

Location: S side of Tremont St. 20' E of Northfield Street

Station No. 9-56

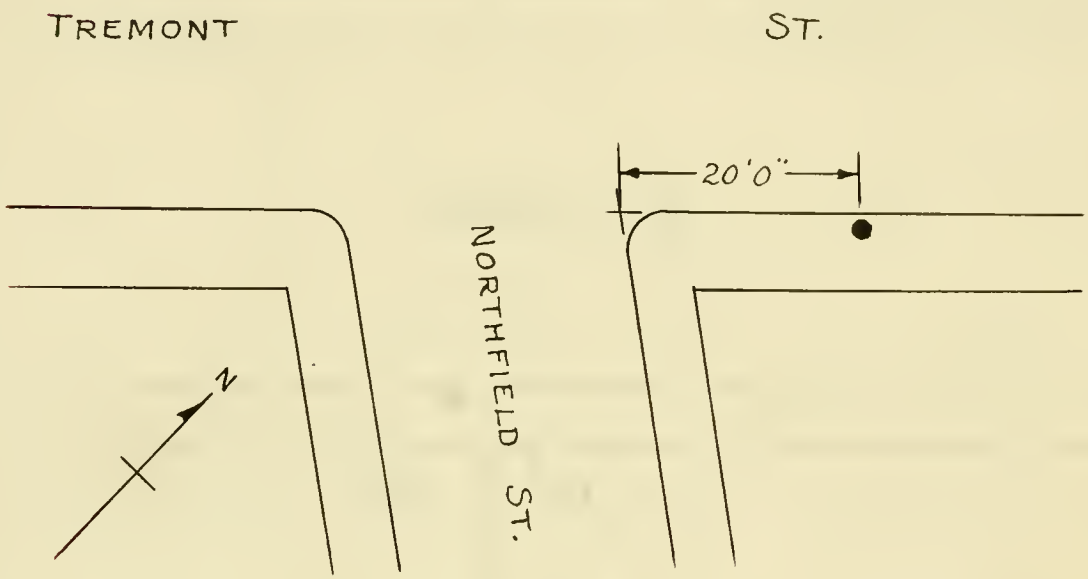

Sketch Drawn By R.B. Checked By J.C. Scale NONE

Well Installed 9/22/36 Depth 15' Grade Top of Well 15.74

Readings taken over period from 1/20/37 to 4/14/39 and from 3/28/40 to date

First reading taken 1/20/37 Water at Grade 9.99

Latest reading taken 11/15/40 Water at Grade 7.82

LOWEST READING OVER ENTIRE PERIOD: 11/12/37 Water at Grade 6.40

HIGHEST READING OVER ENTIRE PERIOD: 2/1/37 Water at Grade 10.41

Data Transcribed By E.F. Checked By A.M.

Remarks:

Well apparently dry
10' sand & gravel
10'-15' hard clay

Note: See explanatory notes on first page of this Book

Date of Report 11/15/40

Approved By L.B.

REPORT ON GROUND WATER LEVEL STATION

Location: W side of Kendall Street between #90 and #92

Station No. 9-57

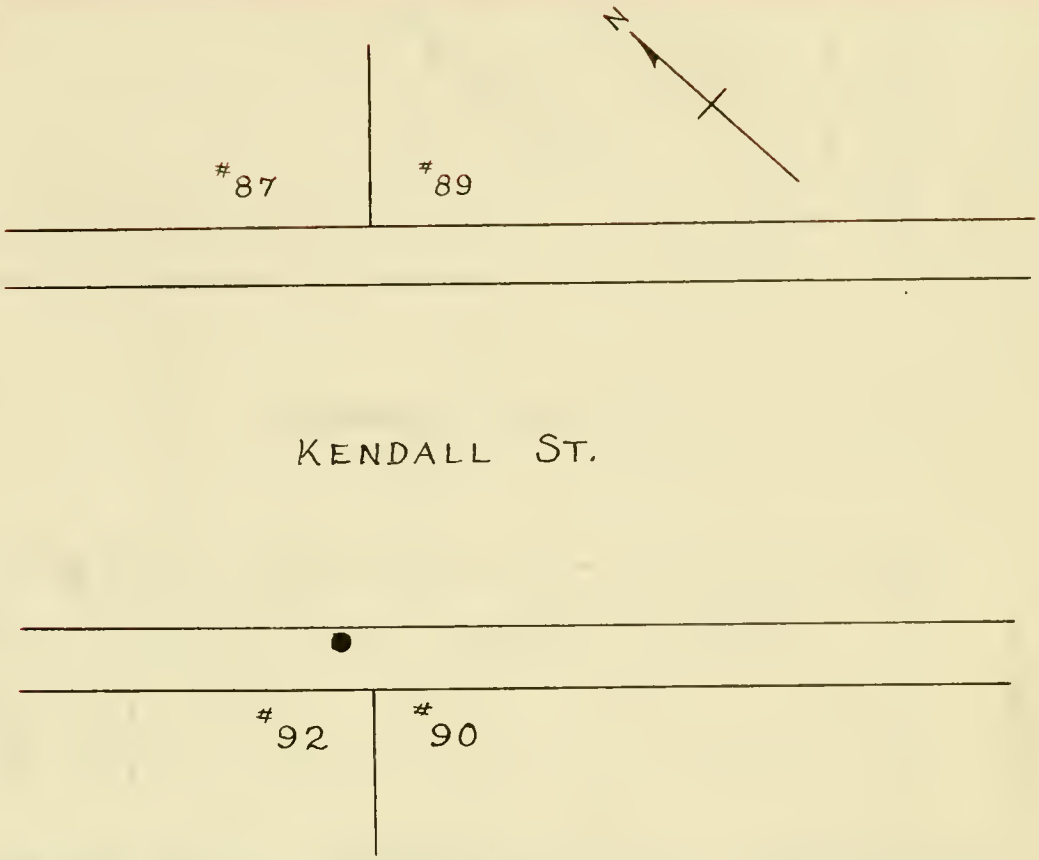

Sketch Drawn By R.B. Checked By J.C. Scale NONE

Well Installed 9/23/36 Depth 50' Grade Top of Well 17.077

Readings taken over period from 11/2/36 to 4/14/37 and from 3/7/40 to date

First reading taken 11/2/36 Water at Grade 10.20

Latest reading taken 11/15/40 Water at Grade 9.62

LOWEST READING OVER ENTIRE PERIOD: 2/25/38 Water at Grade 6.33

HIGHEST READING OVER ENTIRE PERIOD: 3/28/40 Water at Grade 11.29

Data Transcribed By E.F. Checked By A.M.

Remarks:

well apparently dry
15' sand & gravel
15'-20' hard clay

Note: See explanatory notes on first page of this book

Date of Report 11/15/40

Approved By L.B.

REPORT ON GROUND WATER LEVEL STATION

Location: W side of Kendall Street between #44 and #48

Station No. 9-58

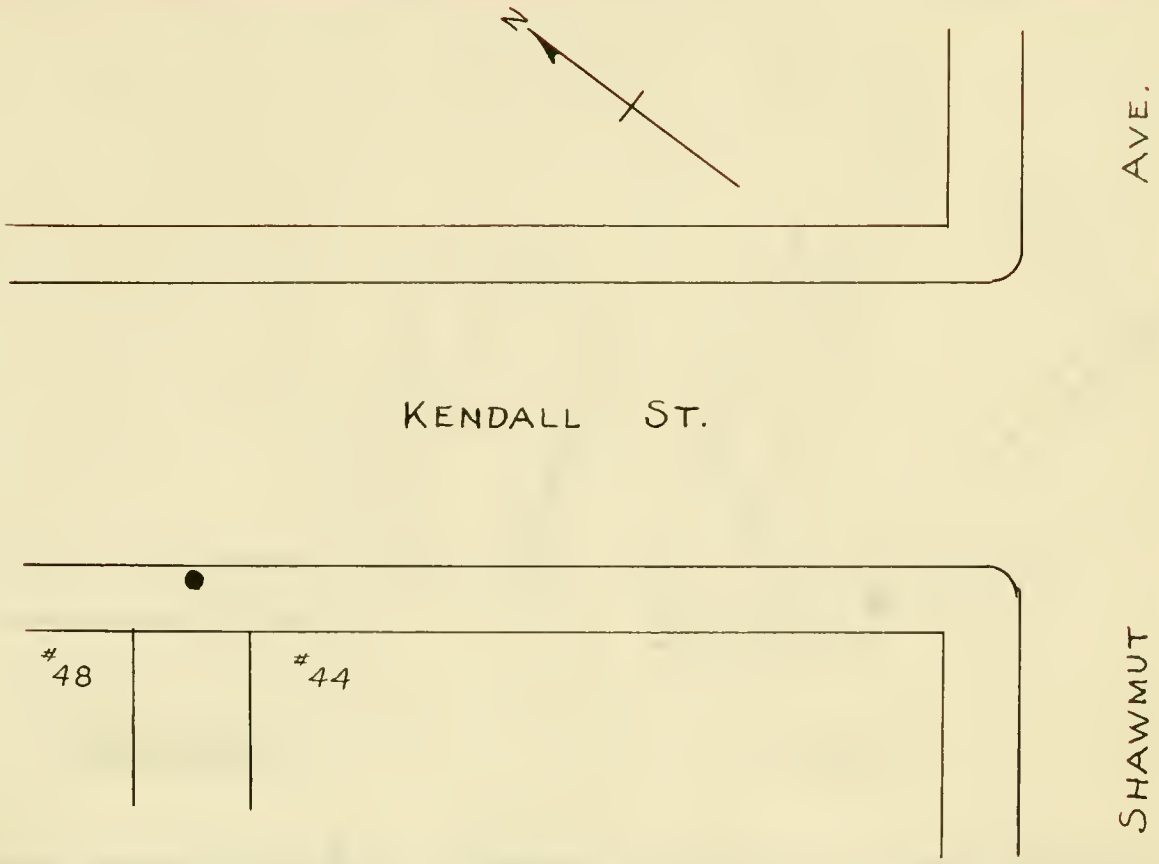

Sketch Drawn By R.B. Checked By J.C. Scale NONE

Well Installed 9/28/36 Depth 20' Grade Top fo Well 19.145

Readings taken over period from 11/2/36 to 4/14/59 and from 5/13/40 to date

First reading taken 11/2/36 ater at Grade 9.14

Latest reading taken 11/15/40 Water at Grade 10.61

LOWEST READING OVER ENTIRE PERIOD: 11/12/37 Water at Grade 8.73

HIGHEST READING OVER ENTIRE PERIOD: 4/4/40 Water at Grade 12.90

Data Transcribed By E.F. Checked By A.M.

Remarks:

1'-9' gravel
9'-16' ashes
16'-20' sand & clay

Note: See explanatory notes on first page of this Book

Date of Report 11/15/40

Approved By L.B.

REPORT ON GROUND WATER LEVEL STATION

Location: N side of Shawmut Ave. 20' E of Kendall Street

Station No. 9-59

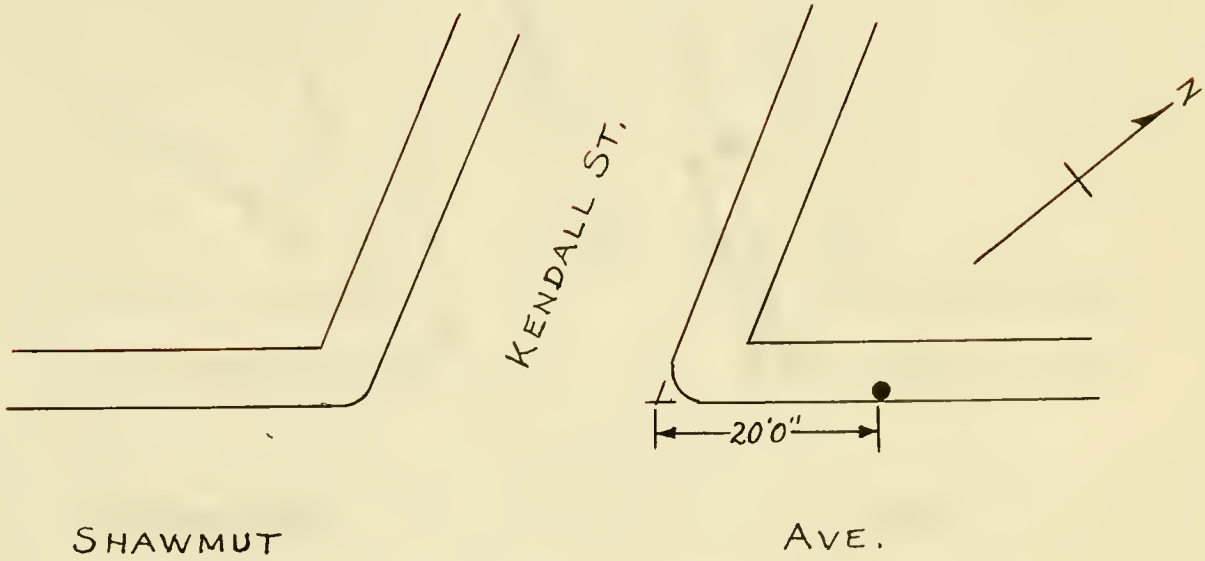

Sketch Drawn By R.B. Checked By J.C. Scale NONE

Well Installed 9/29/36 Depth 17½' Grade Top of Well 17.710

Readings taken over period from 11/2/36 to 4/14/39 and from 3/7/40 to date

First reading taken 11/2/36 Water at Grade 12.13

Latest reading taken 11/15/40 Water at Grade 11.71

LOWEST READING OVER ENTIRE PERIOD: 2/2/37 Water at Grade 9.79

HIGHEST READING OVER ENTIRE PERIOD: 3/28/40 Water at Grade 14.04

Data Transcribed By E.F. Checked By A.M.

Remarks:

11½' water level
17½' pipe
11½' sand & gravel fill

Note: See explanatory notes on first page of this Book

Date of Report 11/15/40

Approved By L.B.

REPORT ON GROUND WATER LEVEL STATION

Location: N side of Warwick Street 40' W of Hammond Street

Station No. 9-60

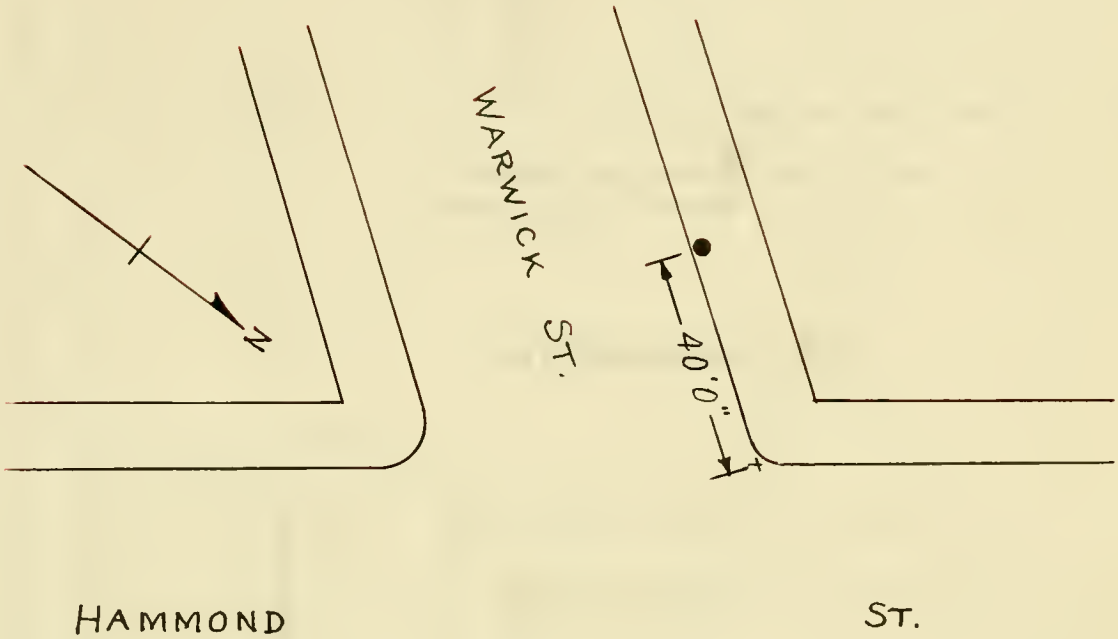

Sketch Drawn By R.B. Checked By J.C. Scale NONE

Well Installed 9/30/36 Depth 15' Grade Top of Well 15.562

Readings taken over period from 10/28/36 to 4/14/39 and from 3/30/40 to date

First reading taken 10/28/36 Water at Grade 8.35'

Latest reading taken 11/15/40 Water at Grade 8.06

LOWEST READING OVER ENTIRE PERIOD: 11/8/37 Water at Grade 7.23

HIGHEST READING OVER ENTIRE PERIOD: 7/22/38 Water at Grade 10.19

Data Transcribed By E.F. Checked By A.M.

Remarks:

10' water level sand & gravel fill

Note: See explanatory notes on first page of this Book

Date of Report 11/15/40

Approved By L.B.

REPORT N GROUND WATER LEVEL STATION

Location: S side of Greenwich Street 15' E of Warwick Street

Station No. 9-61

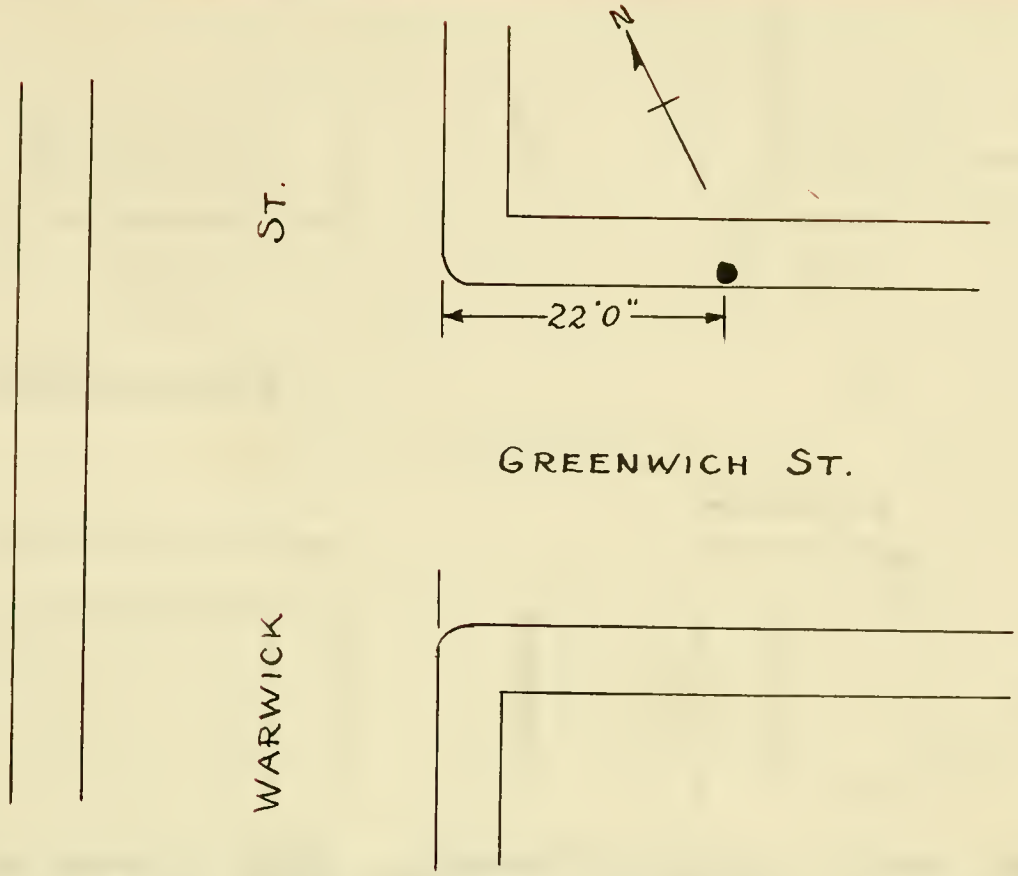

Sketch Drawn By R.B. Checked By J.C. Scale NONE

Well installed 10/5/36 Depth 15' Grade Top of Well 17.38

Readings taken over period from 1/28/36 to 4/14/39 and from 3/7/40 to date

First reading taken 10/28/36 Water at Grade 7.84

Latest reading taken 10/31/40 Water at Grade 7.38

LOWEST READING OVER ENTIRE PERIOD: 11/8/37 Water at Grade 6.22

HIGHEST READING OVER ENTIRE PERIOD: 2/17/37 Water at Grade 8.47

Data Transcribed By E.F. Checked By A.M.

Remarks:

10' water level sand & gravel fill

Note: See explanatory notes on first page of this Book

Date of Report 10/31/40

Approved By L.B.

REPORT ON GROUND WATER LEVEL STATION

Location: E side of Westminster Street in front of #35 19' N of Windsor Street

Station No. 9-62

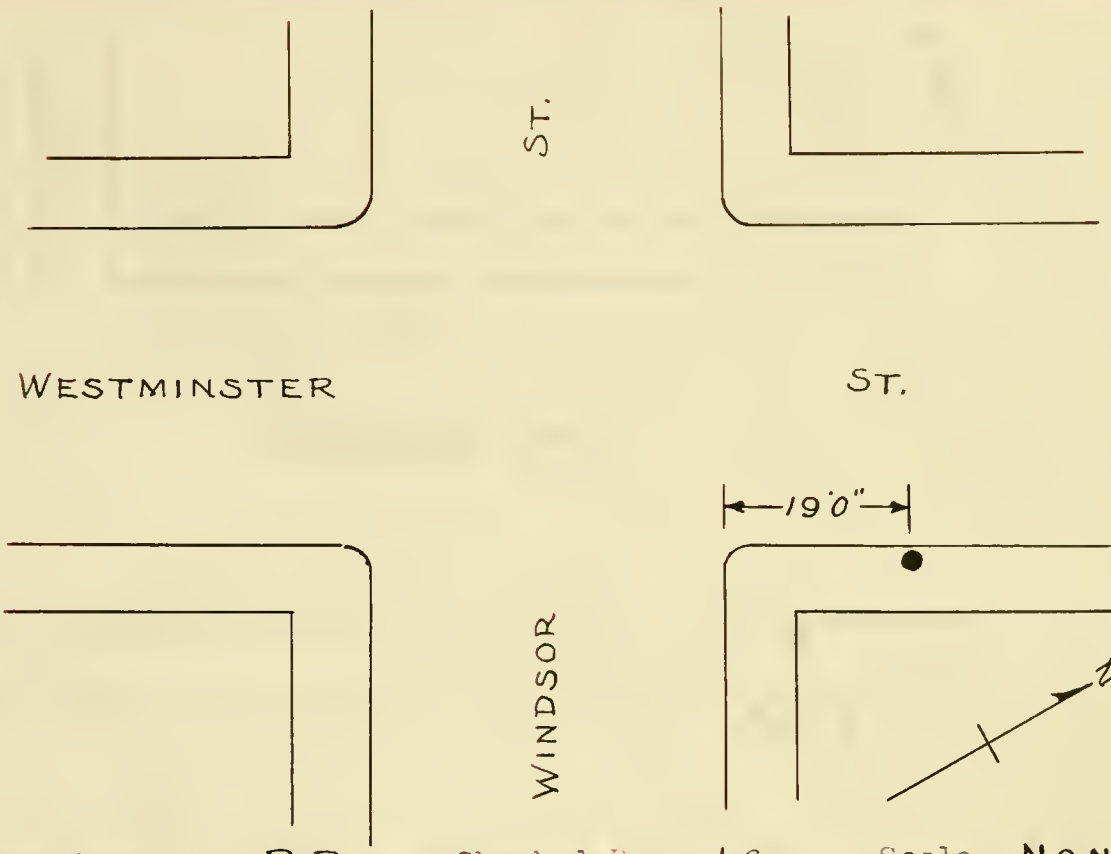

Sketch Drawn By R.B. Checked By J.C. Scale NONE

Well Installed 10/6/36 Depth 15' Grade Top of Well 16.362

Readings taken over period from 10/28/36 to 4/14/39 and from 3/2/40 to date

First reading taken 10/28/36 Water at Grade 7.68

Latest reading taken 10/31/40 Water at Grade 6.98

LOWEST READING OVER ENTIRE PERIOD: 10/21/40 Water at Grade 5.78

HIGHEST READING OVER ENTIRE PERIOD: 5/23/40 Water at Grade 8.86

Data Transcribed By E.F. Checked By A.M.

Remarks:

9' water level sand & gravel fill

Note: See explanatory notes on first page of this Book

Date of Report 10/31/40

Approved By L.B.

REPORT ON GROUND WATER LEVEL STATION

Location: S side of Windsor Street in front of #26

Station No. 9-63

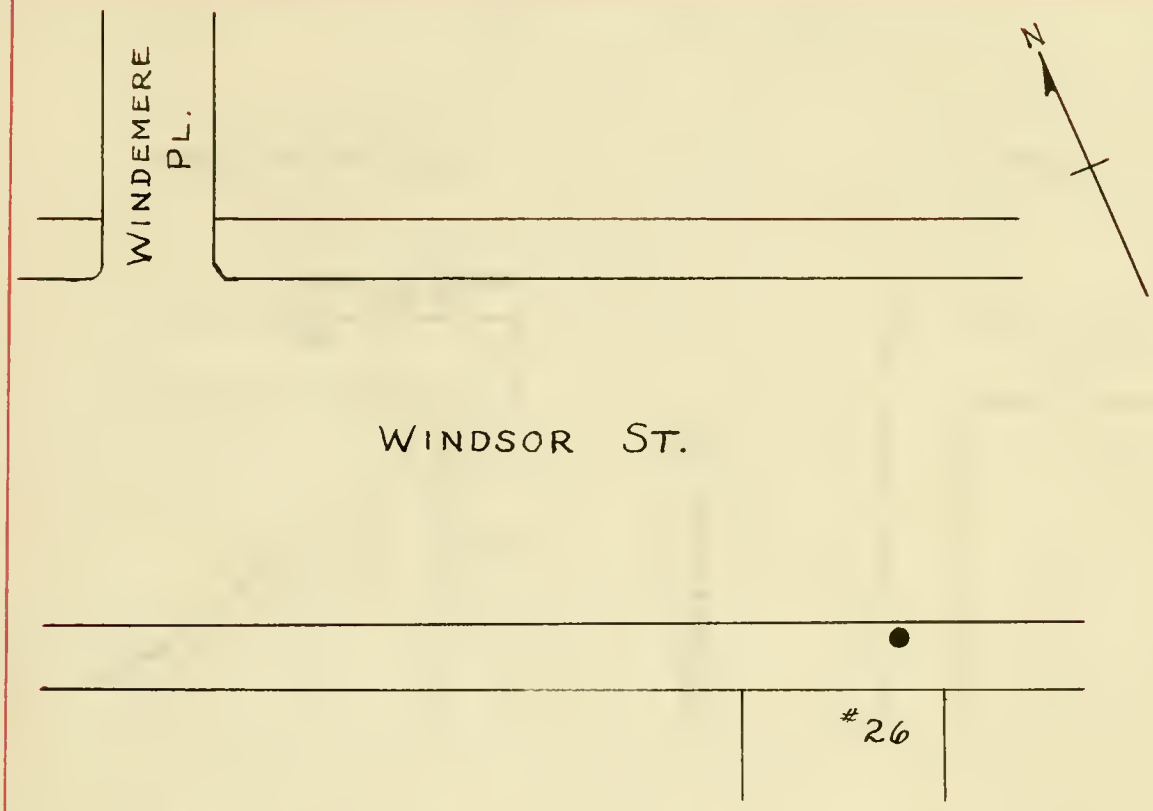

Sketch Drawn By R.B. Checked By J.C. Scale NONE

Well Installed 10/7/36 Depth 15' Grade Top of Well 16.561

Readings taken over period from 10/28/36 to 4/15/39 and from 4/2/40 to date

First reading taken 10/28/36 Water at Grade 6.81

Latest reading taken 10/31/40 Water at Grade 7.73

LOWEST READING OVER ENTIRE PERIOD: 11/8/37 Water at Grade 4.48

HIGHEST READING OVER ENTIRE PERIOD: 10/31/40 Water at Grade 7.73

Data Transcribed By E.F. Checked By A.M.

Remarks:

10' water level sand & gravel fill

Note: See explanatory notes on first page of this Book

Date of Report 10/31/40

Approved By L.B.

REPORT ON GROUND WATER LEVEL STATION

Location: W side of Westminster St. 20' N of Sterling Street

Station No. 9-67

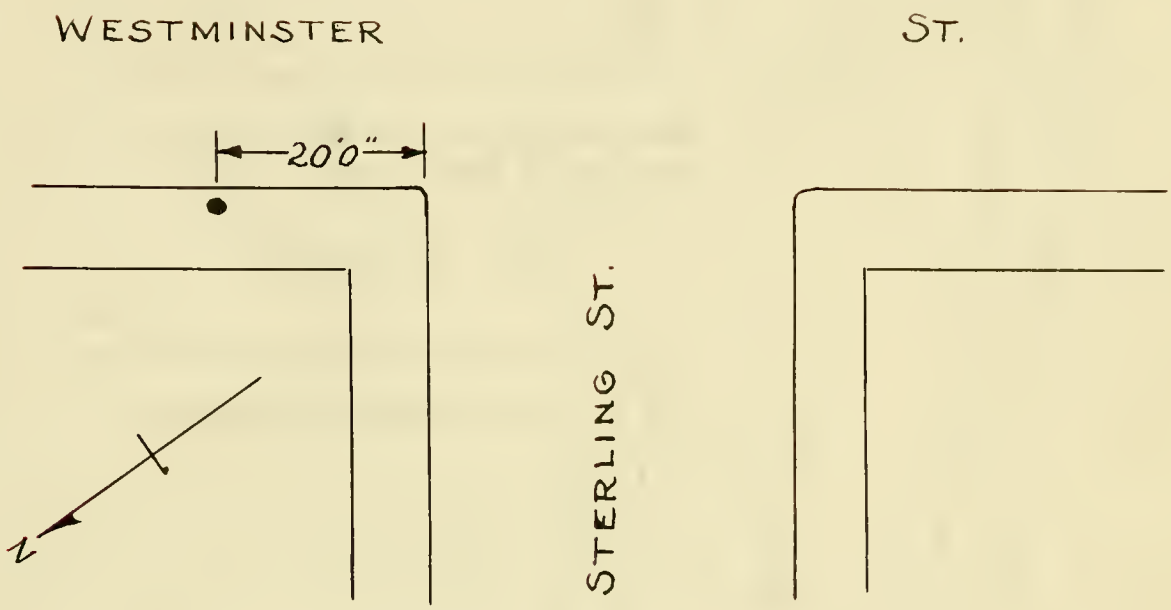

Sketch Drawn By R.B. Checked By J.C. Scale NONE

Well Installed 9/29/36 Depth 15'-6" Grade Top of Well 15.57P

Readings taken over period from 11/2/36 to 4/15/39 and from 3/7/40 to date

First reading taken 11/2/36 Water at Grade 6.83

Latest reading taken 10/31/40 Water at Grade 5.91

LOWEST READING OVER ENTIRE PERIOD: 11/8/37 Water at Grade 4.66

HIGHEST READING OVER ENTIRE PERIOD: 7/23/38 Water at Grade 7.62

Data Transcribed By E.F. Checked By A.M.

Remarks:

Surface to 7'-6" sand & gravel
7'-6" to 12'-6" sand & grit
12'-6" to 17'-6" silty sand & 5'-6" of water
10'-6" water level

Note: See explanatory notes on first page of this Book

Date of Report 10/31/40

Approved By L.B.

REPORT ON GROUND WATER LEVEL STATION

Location: W side of Haskins Street 45' S of Ruggles Street

Station No. 9-69

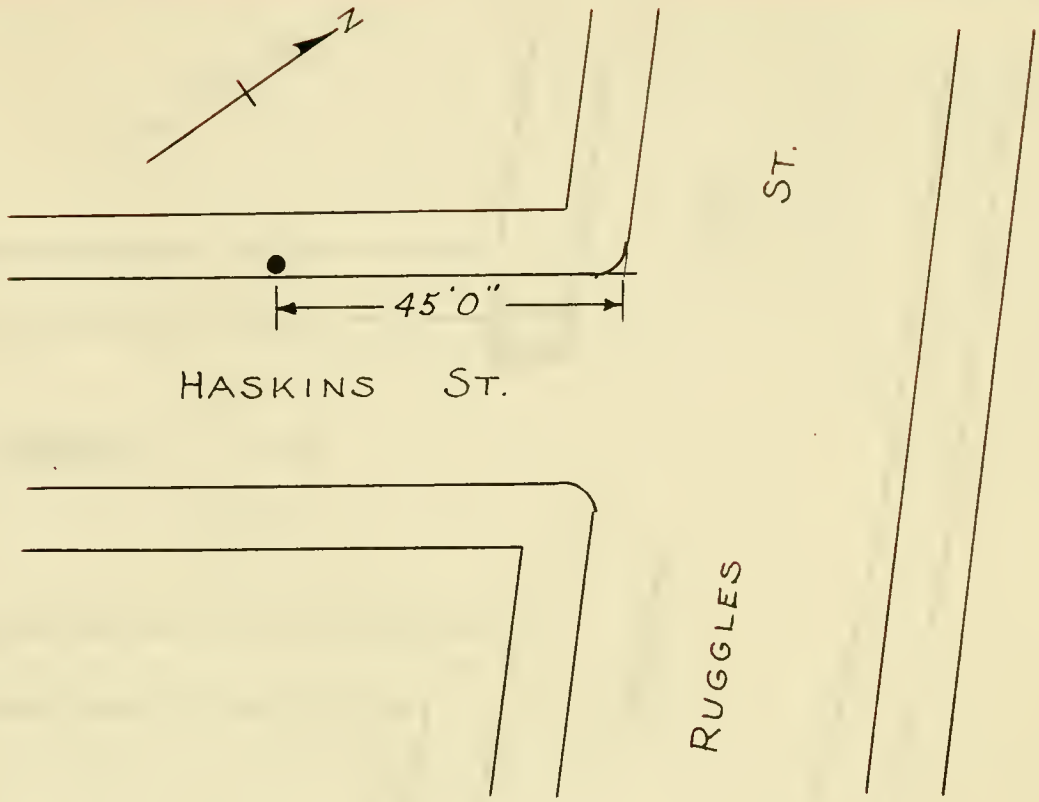

Sketch Drawn By R.B. Checked By J.C. Scale NONE

Well Installed 9/30/36 Depth 20'-6" Grade Top of Well 15.664

Readings taken over period from 11/4/36 to 4/15/39 and from 3/7/40 to date

First reading taken 11/4/36 Water at Grade 6.08

Latest reading taken 10/31/40 Water at Grade 7.20

LOWEST READING OVER ENTIRE PERIOD: 11/8/37 Water at Grade 7.40

HIGHEST READING OVER ENTIRE PERIOD: 7/23/38 Water at Grade 9.77

Data Transcribed By E.F. Checked By A.M.

Remarks:

Surface to 7'-6" sand & gravel
7'-6" to 12'-6" black sand & gilt
12'-6" to 17'-6" silty sand & 1' of water
17'-6" to 22'-6" silty sand & 5'-6" of water
15'-6" water level

Note: See explanatory notes on first page of this book

Date of Report 10/31/40

Approved By L.B.

REPORT ON GROUND WATER LEVEL STATION

Location: W side of Auburn St. 5' S of Ruggles St. Station No. 9-70

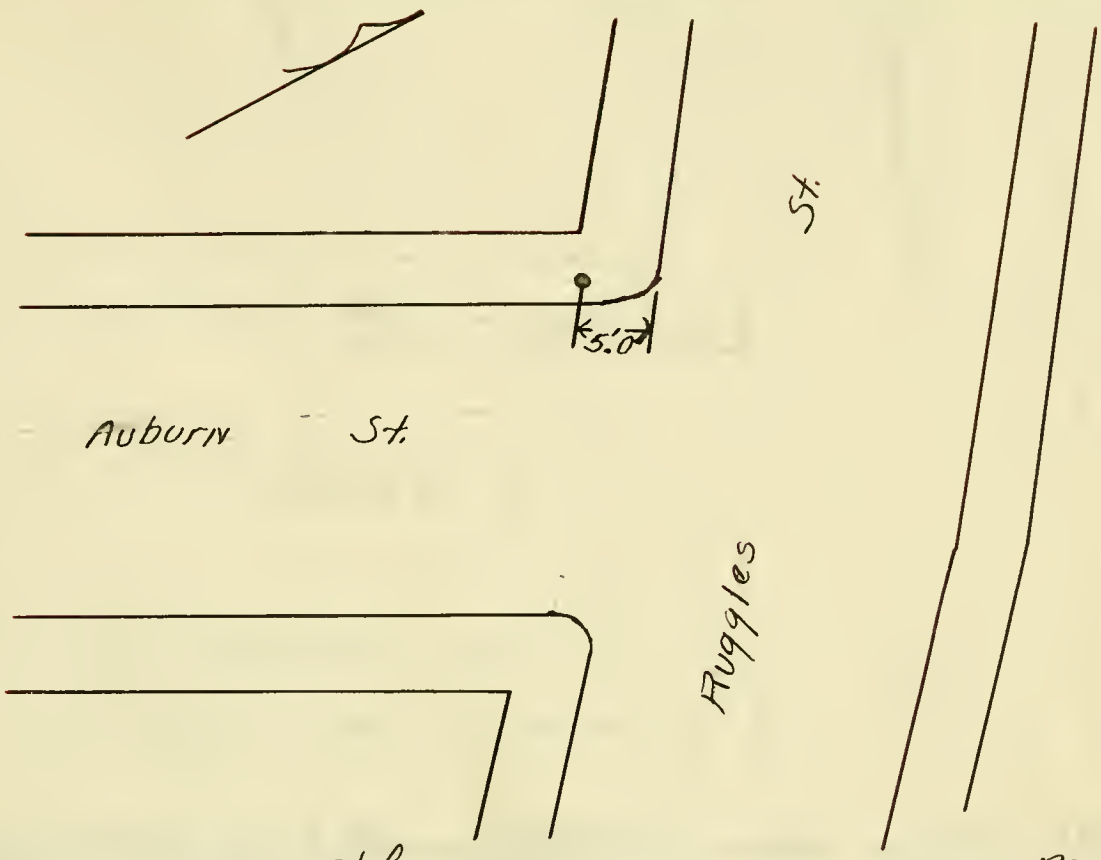

Sketch Drawn By J.L. Checked By J.C. Scale None.

Well Installed 10/5/36 Depth 15'6 Grade Top of Well 17.893

Readings taken over period from 11/4/36 to 4/15/39 and from 3/18/40 to date

First reading taken 11/4/36 Water at Grade 9.06

Latest reading taken 4/24/40 Water at Grade FILLED-DIRT

LOWEST READING OVER ENTIRE PERIOD: 11/8/37 Water at Grade 7.40

HIGHEST READING OVER ENTIRE PERIOD: 7/23/38 Water at Grade 9.77

Data Transcribed By G.F. Checked By A.M.

Remarks:

Note: See explanatory notes on first page of this Book

Date of Report 4/24/40

Approved By L.B.

REPORT ON GROUND WATER LEVEL STATION

Location: N side of Ruggles St. 50' W of Washington Street

Station No. 9-72

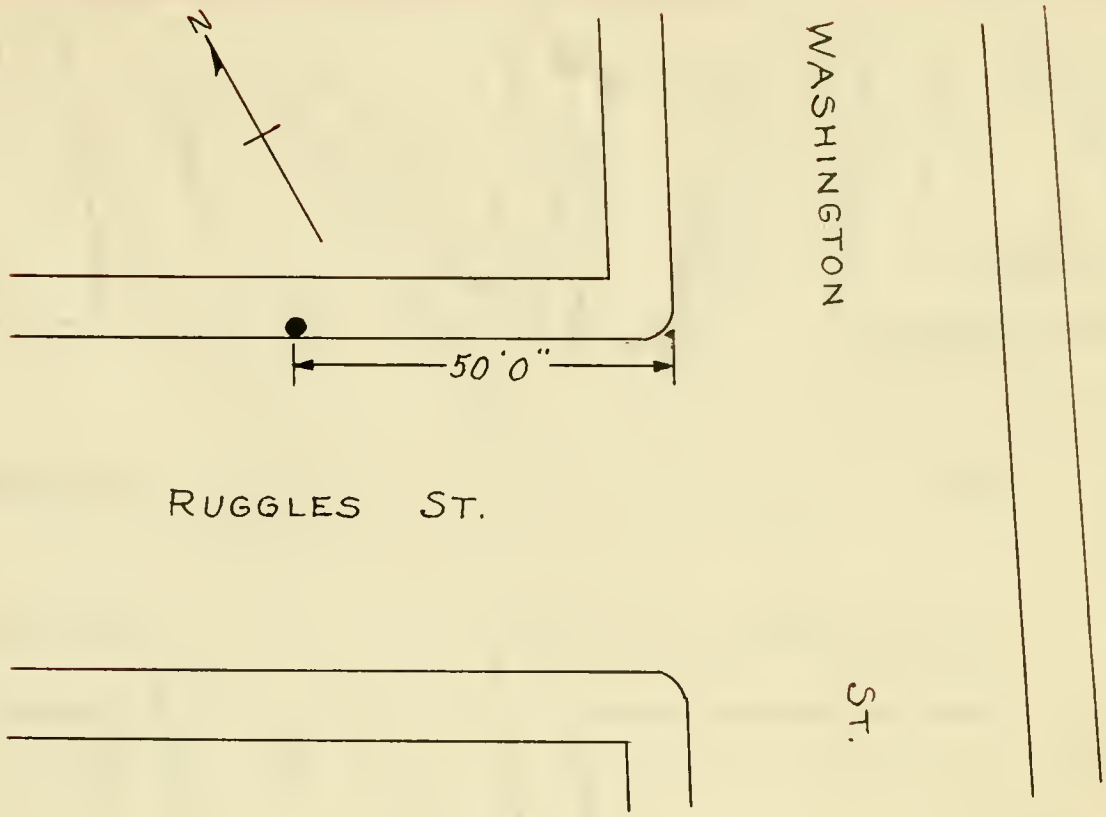

Sketch Drawn By R.B. Checked By J.C. Scale NONE

Well Installed 10/7/36 Depth 20'-6" Grade Top of Well 25.926

Readings taken over period from 11/4/36 to 4/15/39 and from 3/7/40 to date

First reading taken 11/4/36 Water at Grade 10.67

Latest reading taken 11/4/40 Water at Grade 10.35

LOWEST READING OVER ENTIRE PERIOD: 11/8/37 Water at Grade 9.02

HIGHEST READING OVER ENTIRE PERIOD: 4/15/39 Water at Grade 11.23

Data Transcribed By E.F. Checked By A.M.

Remarks:

Surface to 7'-6" sand & gravel
7'-6" to 12'-6" sand & grit, no water
12'-6" to 17'-6" silty sand & 2' of water
17'-6" to 22'-6" sandy clay & 6' of water
16'-6" water level

Note: See explanatory notes on first page of this Book

Date of Report 11/4/40

Approved By L.B.

REPORT ON GROUND WATER LEVEL STATION

Location: S side of Hampshire St. 48' W of Ruggles St. (Street line) projected

Station No. 9-73

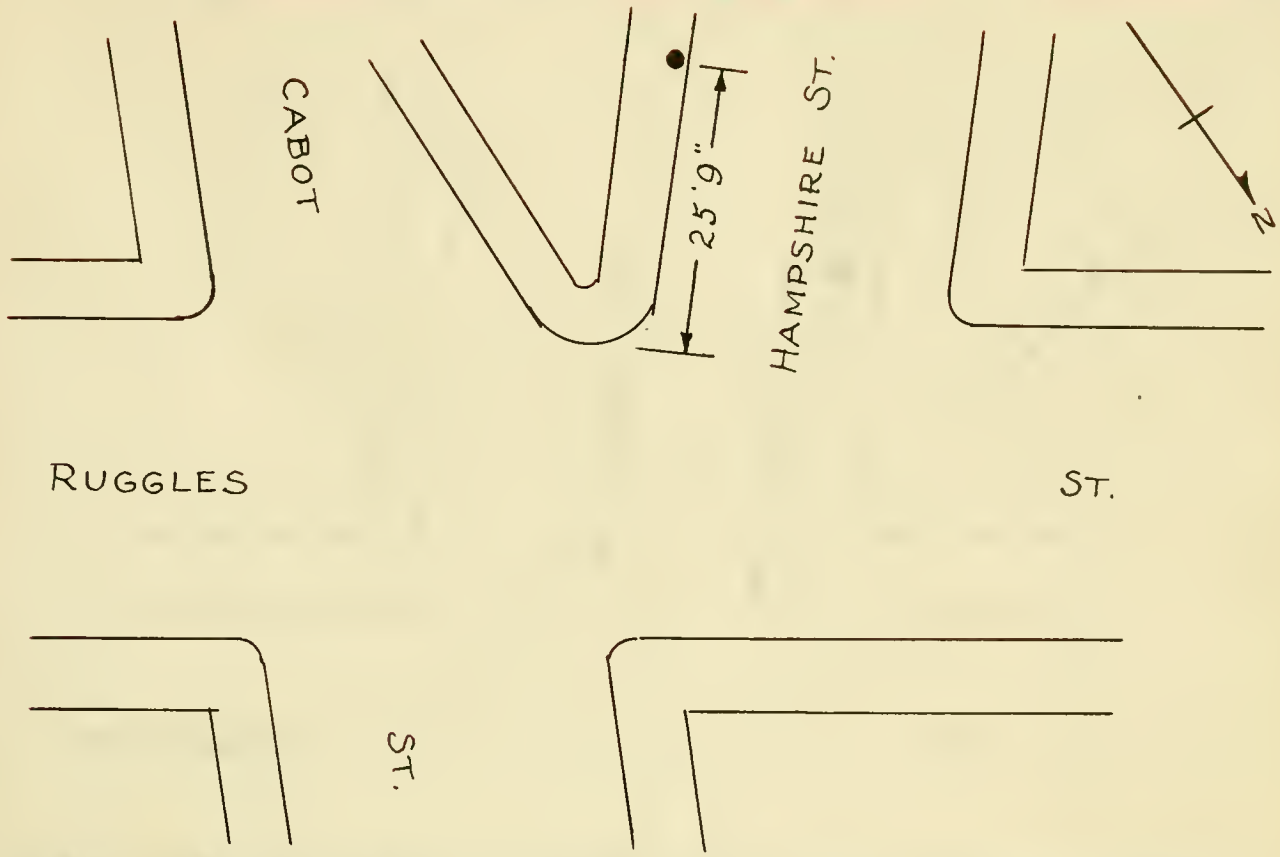

Sketch Drawn By R.B. Checked By J.C. Scale NONE

Well Installed 10/6/36 Depth 15'-6" Grade Top of Well 15.906

Readings taken over period from 11/4/36 to 4/15/39 and from 4/2/40 to date

First Reading taken 11/4/36 Water at Grade 6.87

Latest reading taken 11/7/40 Water at Grade 6.99

LOWEST READING OVER ENTIRE PERIOD: 11/8/37 Water at Grade 5.74

HIGHEST READING OVER ENTIRE PERIOD: 7/30/38 Water at Grade 7.91

Data Transcribed By E.F. Checked BY A.M.

Remarks:

surface to 7'-6" sand & gravel
7'-6" to 12'-6" sand & grit & 1' of water
12'-6" to 17'-6" black sand & 5'-6" of water
11'-6" water level

Note: See explanatory notes on first page of this book

Date of Report 11/7/40

Approved By L.B.

REPORT ON GROUND WATER LEVEL STATION

Location: N side of Williams St. 35' W of Washington St.

Station NO. 9-74

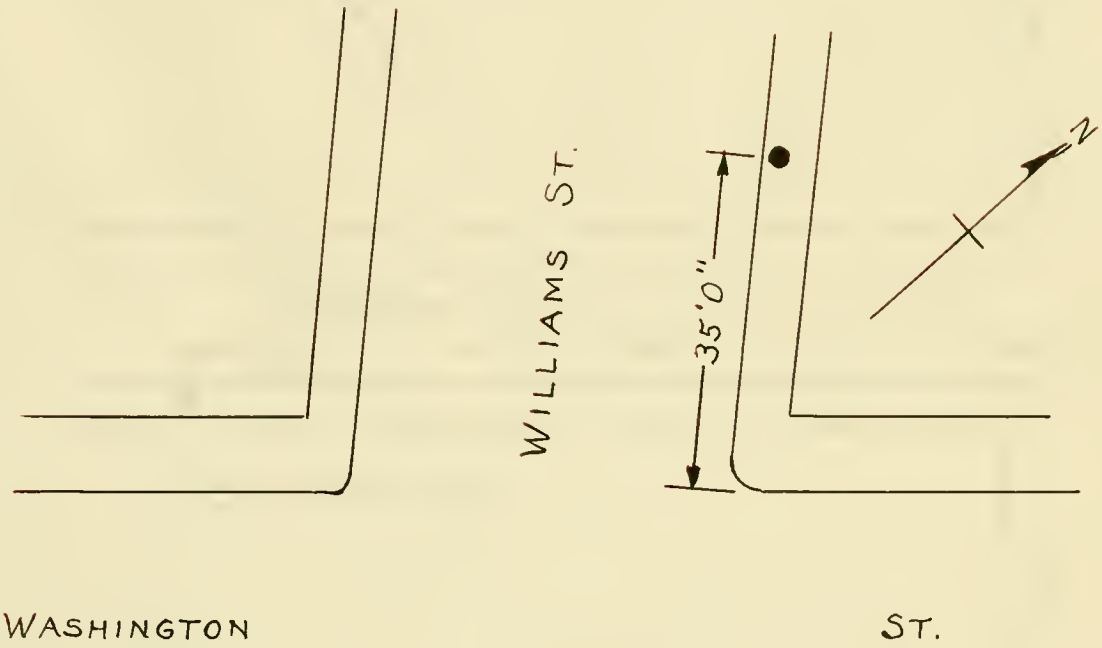

Sketch Drawn By R.B. Checked By J.C. Scale NONE

Well Installed 9/28/36 Depth 20'-6" Grade Top of Well 24.743

Readings taken over period from 11/2/36 to 4/13/39 and from 3/18/40 to date

First reading taken 11/2/36 Water at Grade 8.99

Latest reading taken 11/4/40 Water at Grade 8.91

LOWEST READING OVER ENTIRE PERIOD: 11/8/37 Water at Grade 7.49

HIGHEST READING OVER ENTIRE PERIOD: 7/30/38 Water at Grade 9.74

Data Transcribed BY E.F. Checked By A.M.

Remarks:

Surface to 7'-6" sand and gravel
7'-6" to 12'-6" sand and grit
12'-6" to 17'-6" sand and grit
17'-6" to 22'-6" silty sand and 5' of water
15'-6" water level

Note: See explanatory notes on first page of this Book

Date of Report 11/4/40

Approved By L.B.

REPORT ON GROUND WATER LEVEL STATION

Location: S side of Sterling St. in front of #66 Station No. 9-78

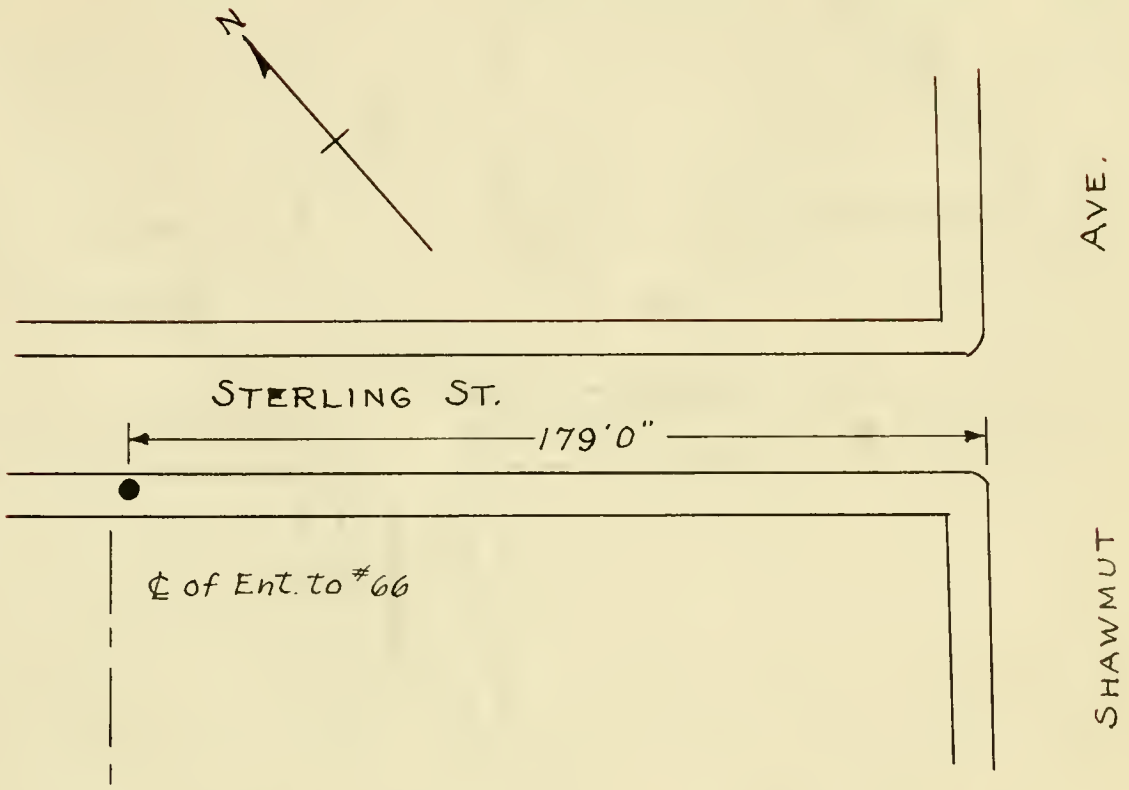

Sketch Drawn By R.B. Checked By J.C. Scale NONE

Well Installed 2/23/38 Depth 15' Grade Top of Well 19.388

Readings taken over period from 7/7/38 to 7/15/39 and from 3/13/40 to date

First reading taken 7/7/38 Water at Grade 10.64

Latest reading taken 11/7/40 Water At Grade 10.60

LOWEST READING OVER ENTIRE PERIOD: 10/18/40 Water at Grade 10.06

HIGHEST READING OVER ENTIRE PERIOD: 10/28/40 Water at Grade 11.22

Data Transcribed By E.F. Checked By A.M.

Remarks:

1'-10' gravel
10'-11½' blue clay
11½'-15' sand and gravel
9' Water

Note: See explanatory notes on first page of this Book

Date of Report 11/7/40

Approved By L.B.

REPORT ON GROUND WATER LEVEL STATION

Location: W side of Windsor St. 82' S of Warwick St. Station No. 9-79

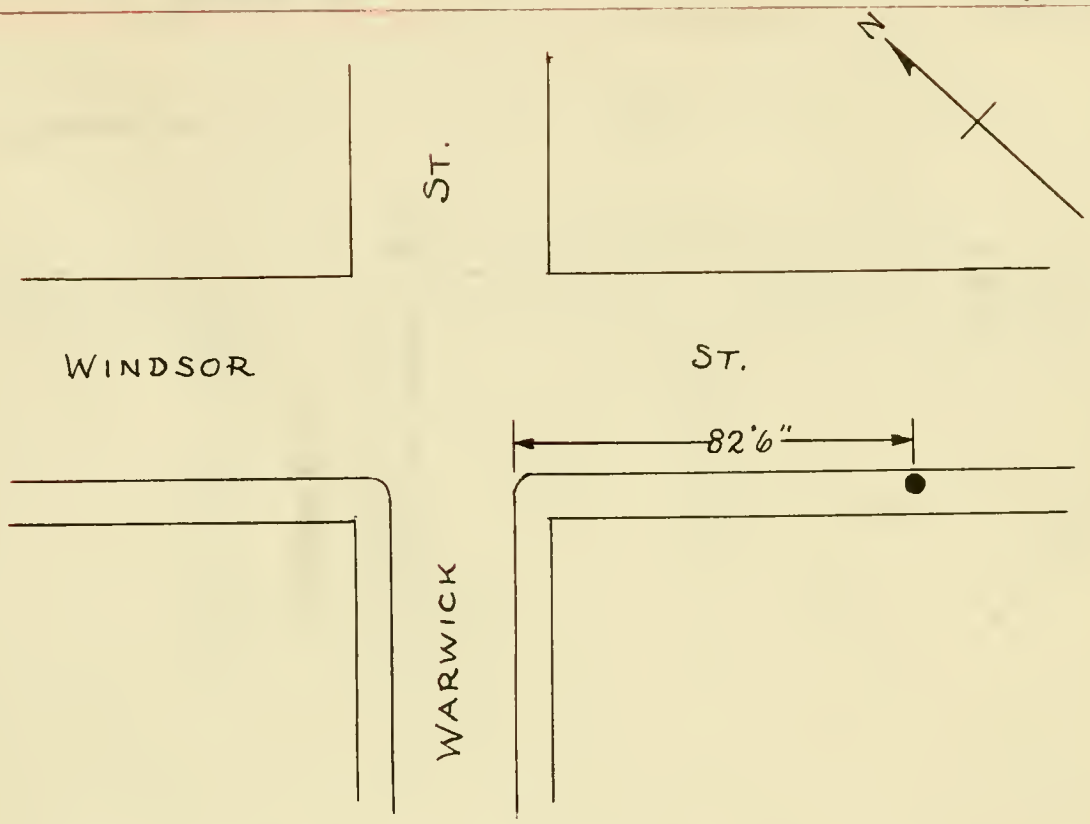

Sketch Drawn By R.B. Checked By J.C. Scale NONE

Well Installed 3/28/38 Depth 15' Grade Top of Well 17.983

Readings taken over period from 7/7/38 to 4/15/39 and from 3/13/40 to date

First reading taken 7/7/38 Water at Grade 7.56

Latest reading taken 10/31/40 Water at Grade 7.48

LOWEST READING OVER ENTIRE PERIOD: 10/15/40 Water at Grade 7.10

HIGHEST READING OVER ENTIRE PERIOD: 4/10/40 Water at Grade 8.31

Data Transcribed By E.F. Checked By A.M.

Remarks:

11½' gravel
11½' 12' peat
12'-14' blue clay
9'-6" water

Note: See explanatory notes on first page of this Book

Date of Report 10/31/40

Approved By L.B.

REPORT ON GROUND WATER LEVEL STATION

Location: S side of Warwick St. 200' E of Marble St.

Station No. 9-80

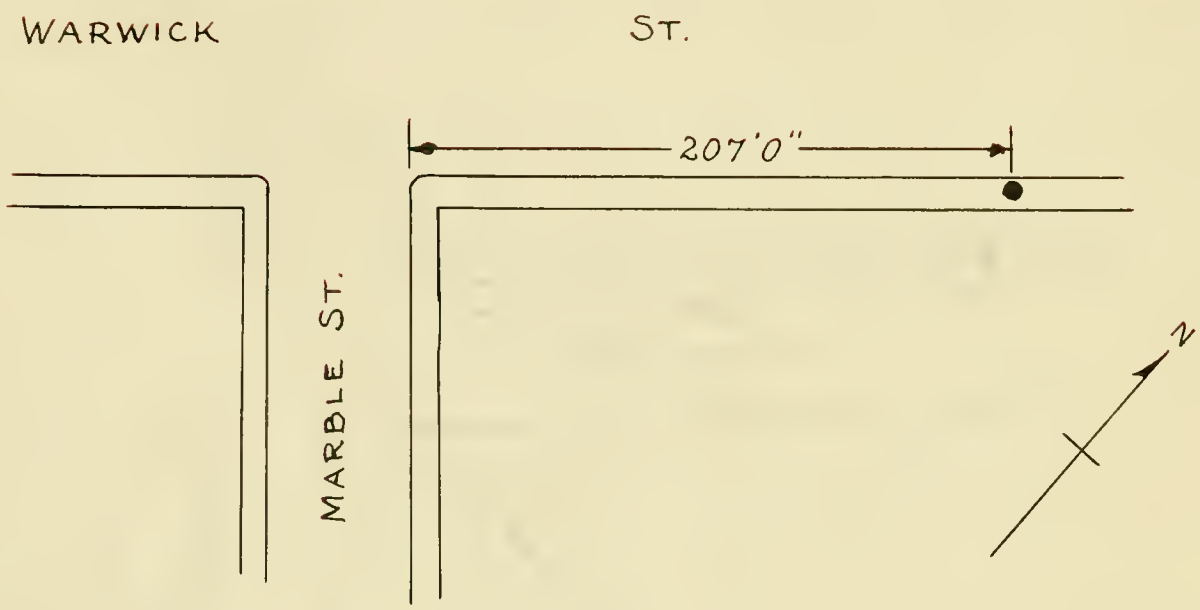

Sketch Drawn By R.B. Checked By J.C. Scale NONE

Well Installed 3/22/38 Depth 15' Grade Top of Well 16.263

Readings taken over period from 7/7/38 to 4/15/39 and from 3/13/40 to date

First reading taken 7/7/38 Water at Grade 7.01

Latest reading taken 10/31/40 Water at Grade 5.76

LOWEST READING OVER ENTIRE PERIOD: 10/24/40 Water at Grade 5.76

HIGHEST READING OVER ENTIRE PERIOD: 7/23/38 Water at Grade 7.93

Data Transcribed By E.F. Checked By A.M.

Remarks:

14' gravel fill
14'-15' blue clay
9½' water

Note: See explanatory notes on first page of this Book

Date of Report 10/31/40

Approved By L.B.

REPORT ON GROUND WATER LEVEL STATION

Location: E side of Weston St. 106' S of Tremont St.

Station No. 9-81

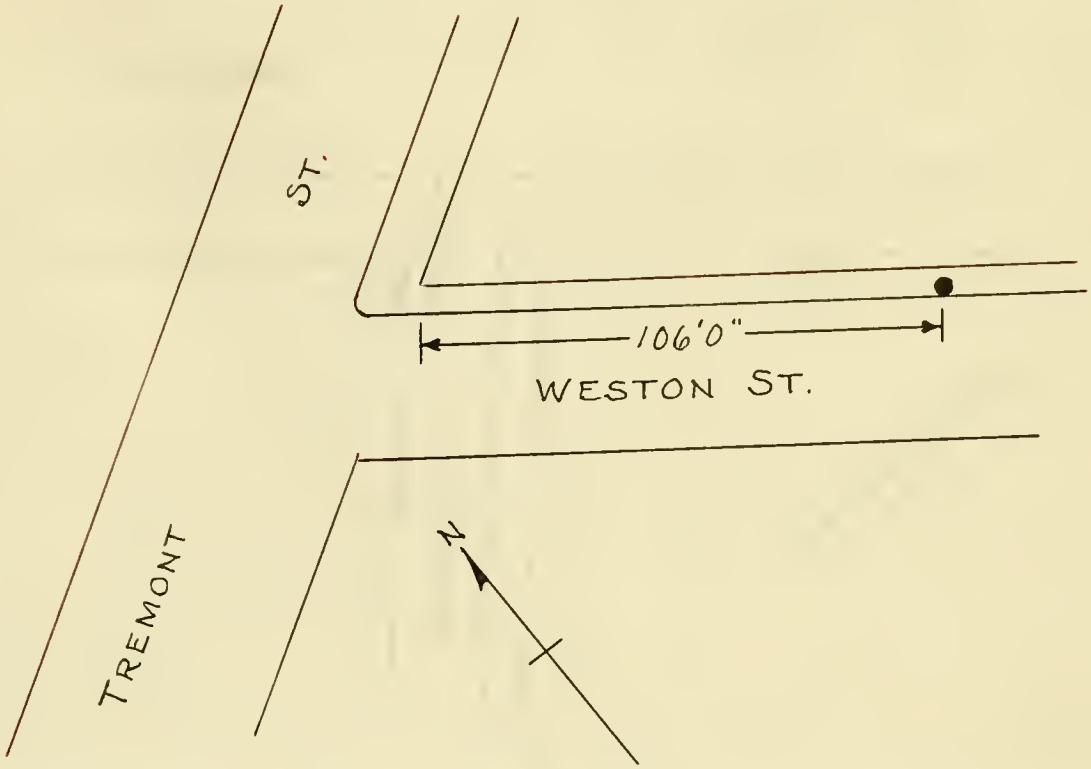

Sketch Drawn By R.B. Checked By J.C. Scale NONE

Well Installed 3/22/38 Depth 15' Grade Top of Well 16.951

Readings taken over period from 7/7/38 to 4/15/39 and from 3/14/40

First reading taken 7/7/38 Water at Grade 10.12

Latest reading taken 11/7/40 Water at Grade 9.12

LOWEST READING OVER ENTIRE PERIOD: 10/24/40 Water at Grade 8.07

HIGHEST READING OVER ENTIRE PERIOD: 4/24/40 Water at Grade 10.62

Data Transcribed By E.F. Checked By A.M.

Remarks:

13' gravel fill
13'-15' black silt
15' something hard; probably blue clay
8' water

Note: See explanatory notes on first page of this Book

Date of Report 11/7/40

Approved By L.B.

REPORT ON GROUND WATER LEVEL STATION

Location: W side of Burke St. 29' S of Columbus Avenue

Station No. 9-83

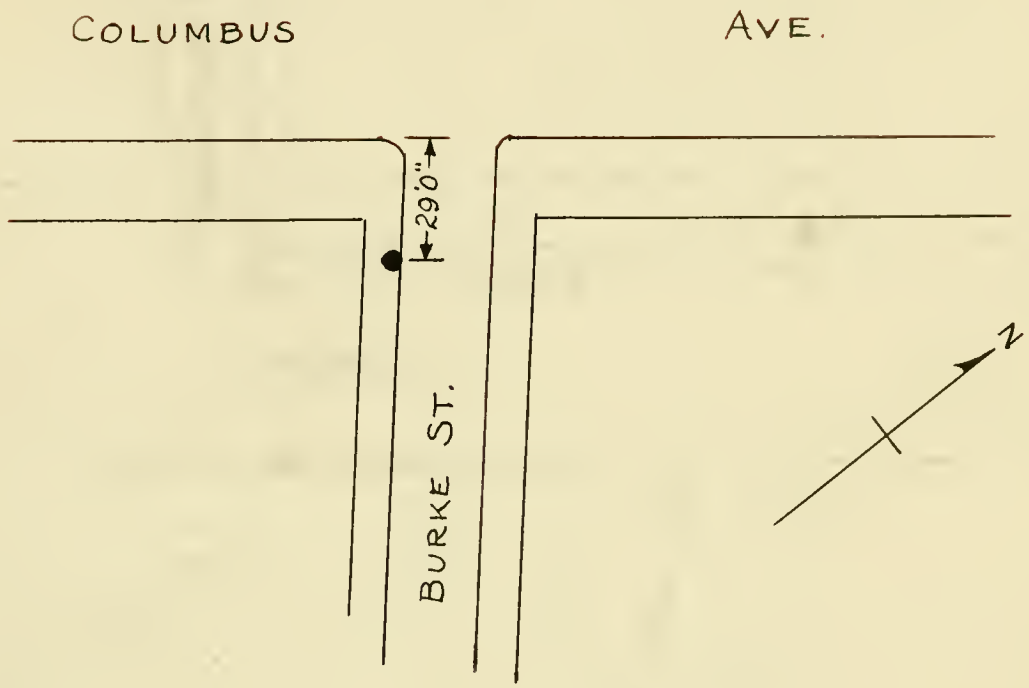

Sketch Drawn By R.B Checked By J.C. Scale NONE

Well Installed 7/ Depth Grade Top of Well 17.689

Readings taken over period from 4/7/38 to 4/15/39 and from 3/13/40 to date

First reading taken 4/7/38 Water at Grade 8.32

Latest reading taken 11/7/40 Water at Grade 8.11

LOWEST READING OVER ENTIRE PERIOD: 9/6/40 Water at Grade 7.65

HIGHEST READING OVER ENTIRE PERIOD: 7/22/38 Water at Grade 9.78

Data Transcribed By E.F. Checked By A.M.

Remarks:

Note: See explanatory notes on first page of this Book

Date of Report 11/7/40

Approved By L.B.

REPORT ON GROUND WATER LEVEL STATION

Location: W side of Tremont St. opp. Kendall St. Station No. 9-84

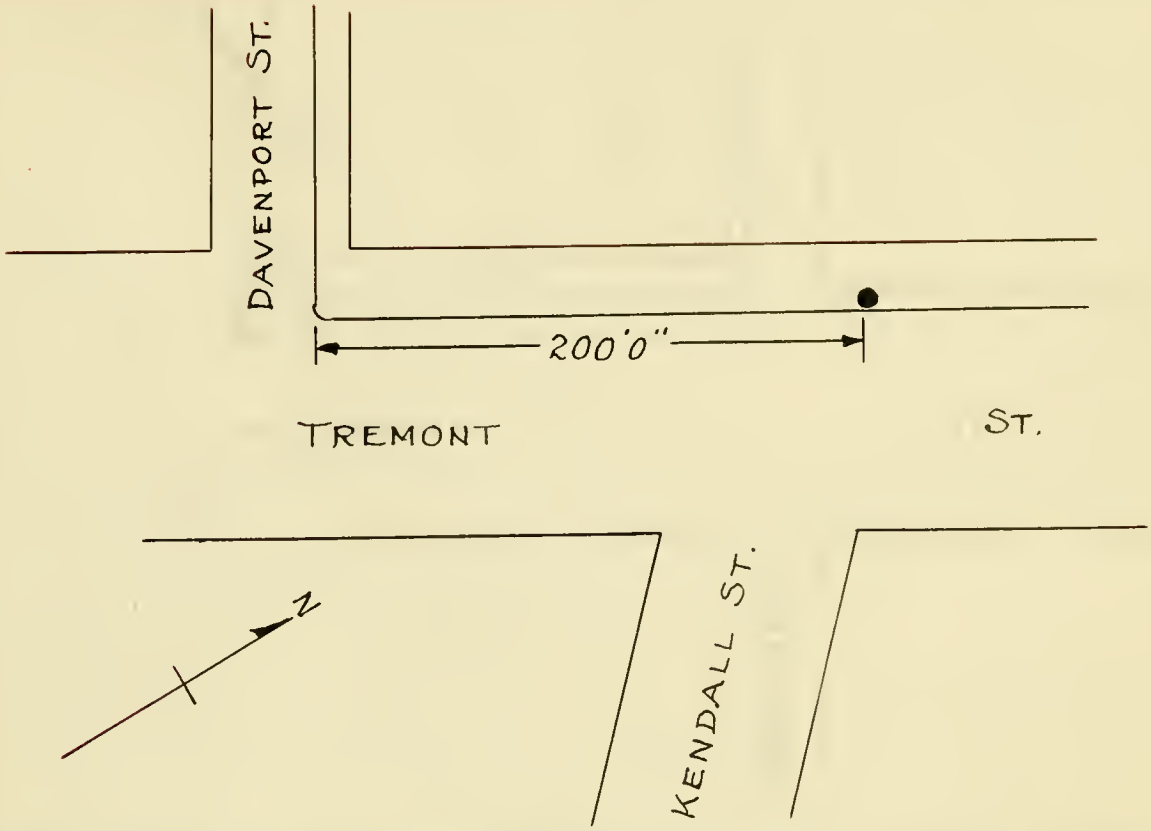

Sketch Drawn By R.B. Checked By J.C. Scale NONE

Well Installed 4/4/38 Depth _____ Grade Top of Well 16.177

Readings taken over period from 7/7/38 to 3/28/39 and from 5/22/40 to date

First reading taken 7/7/38 Water at Grade 8.35

Latest reading taken 11/15/40 Water at Grade 7.51

LOWEST READING OVER ENTIRE PERIOD: 10/24/40 Water at Grade 7.10

HIGHEST READING OVER ENTIRE PERIOD: 7/22/38 Water at Grade 9.14

Data Transcribed By B.F. Checked By A.M.

Remarks:

7' Gravel and clay fill
7'-8' peat
8'-17½' soft sand and gravel
Water at 8'-7"

Note: See explanatory notes on first page of this Book

Date of Report 11/15/40

Approved By L.B.

REPORT ON GROUND WATER LEVEL STATION

Location: NE side of W. Dedham St. 100' N W of Newland Street

Station No. 9-91

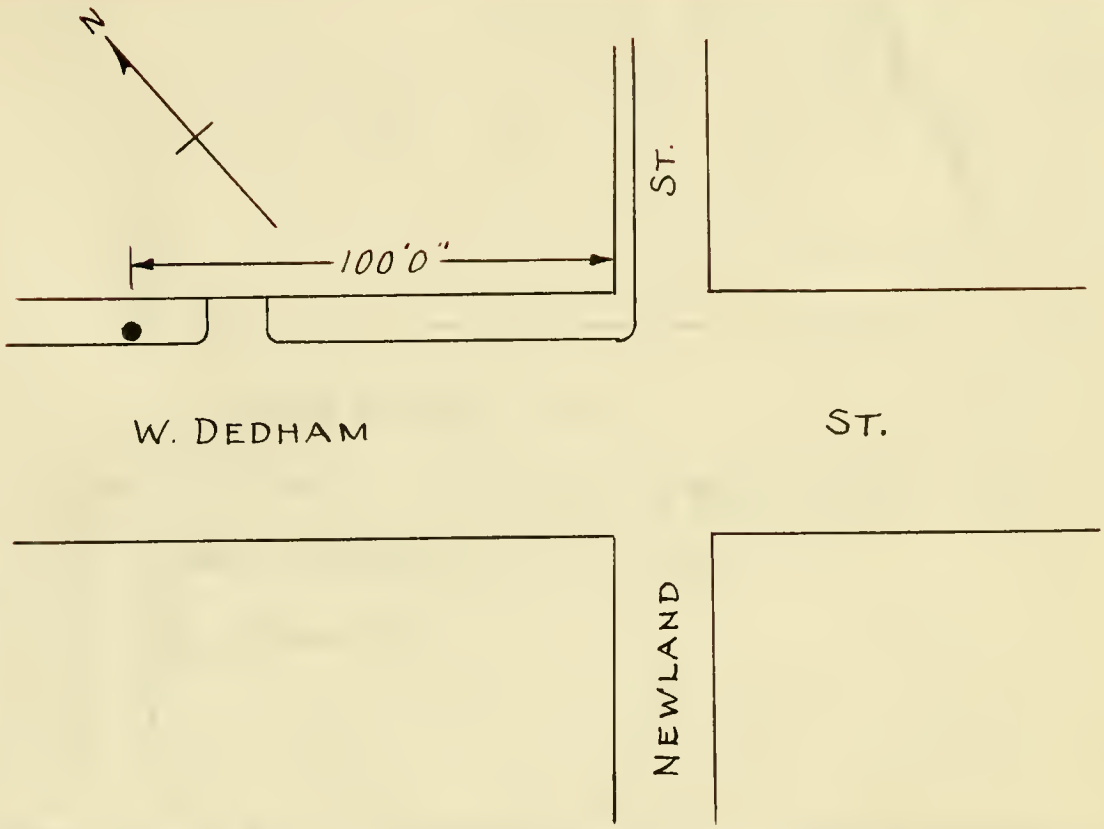

Sketch Drawn By R.B. Checked By J.C. Scale NONE

Well Installed 4/26/38 Depth 20' Grade Top of Well 16.209

Readings taken over period from 7/8/38 to 4/11/39 and from 3/18/40 to date

First reading taken 7/8/38 Water at Grade 9.38

Latest reading taken 11/6/40 Water at Grade 6.75

LOWEST READING OVER ENTIRE PERIOD: 4/30/40 Water at Grade 5.13

HIGHEST READING OVER ENTIRE PERIOD: 6/11/40 Water at Grade 13.63

Data Transcribed By B.F. Checked By A.M.

Remarks:

5' cinders
5'-20' clay

Note: See explanatory notes on first page of this Book

Date of Report 11/6/40

Approved By L.B.

REPORT ON GROUND WATER LEVEL STATION

Location: S side of Sterling St.223' E of Shawmut Ave.

Station No. 9-92

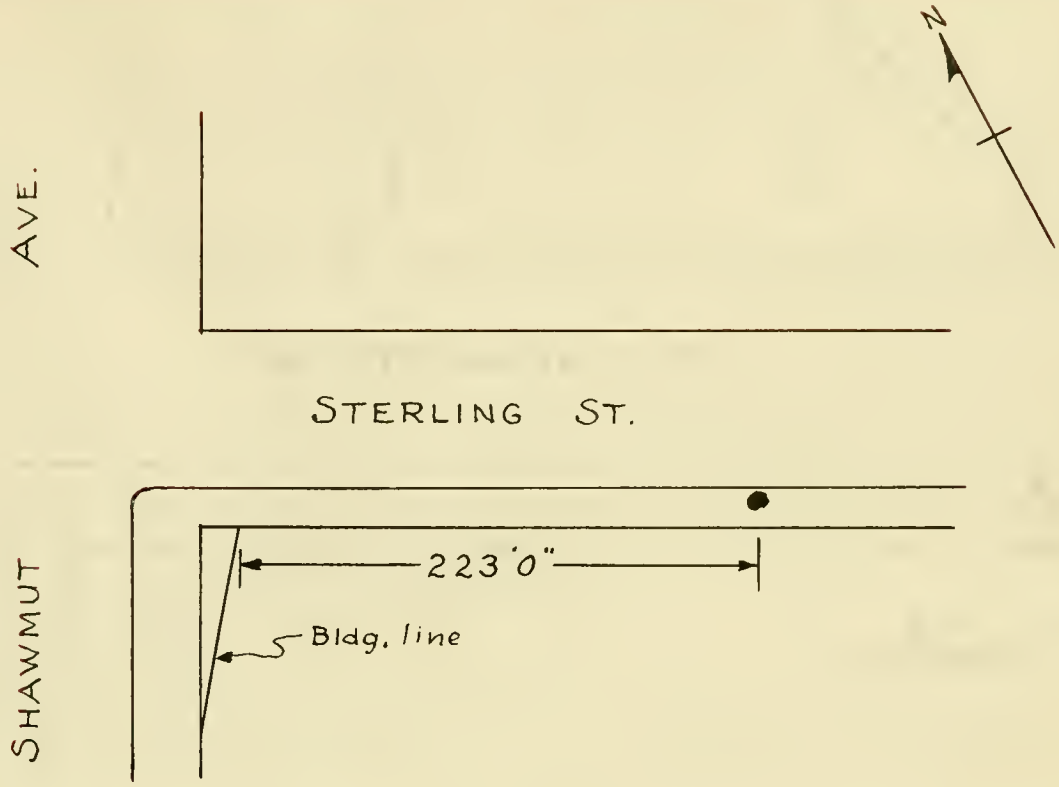

Sketch Drawn BY R.B. Checked By J.C. Scale NONE

Well Installed 4/28/38 Depth 20' Grade Top of Well 24.129

Readings taken over period from 7/8/38 to 3/28/39 and from 4/2/40 to date

First reading taken 7/8/38 Water at Grade 10.88

Latest reading taken 11/4/40 Water at Grade 10.30

LOWEST READING OVER ENTIRE PERIOD: 2/7/39 Water at Grade 10.28

HIGHEST READING OVER ENTIRE PERIOD: 9/24/38 Water at Grade 11.18

Data Transcribed By E.F. Checked By A.M.

Remarks:

1'-9' gravel
9'-20' water bearing sand
Water at 12'

Note: See explanatory note on first page of this Book

Date of Report 11/4/40

Approved By L.B.

REPORT ON GROUND WATER LEVEL STATION

Location: S side of W. Springfield St. 300' E of Tremont St. (Opposite Ebenezer Baptist Church)

Station No. 9-93

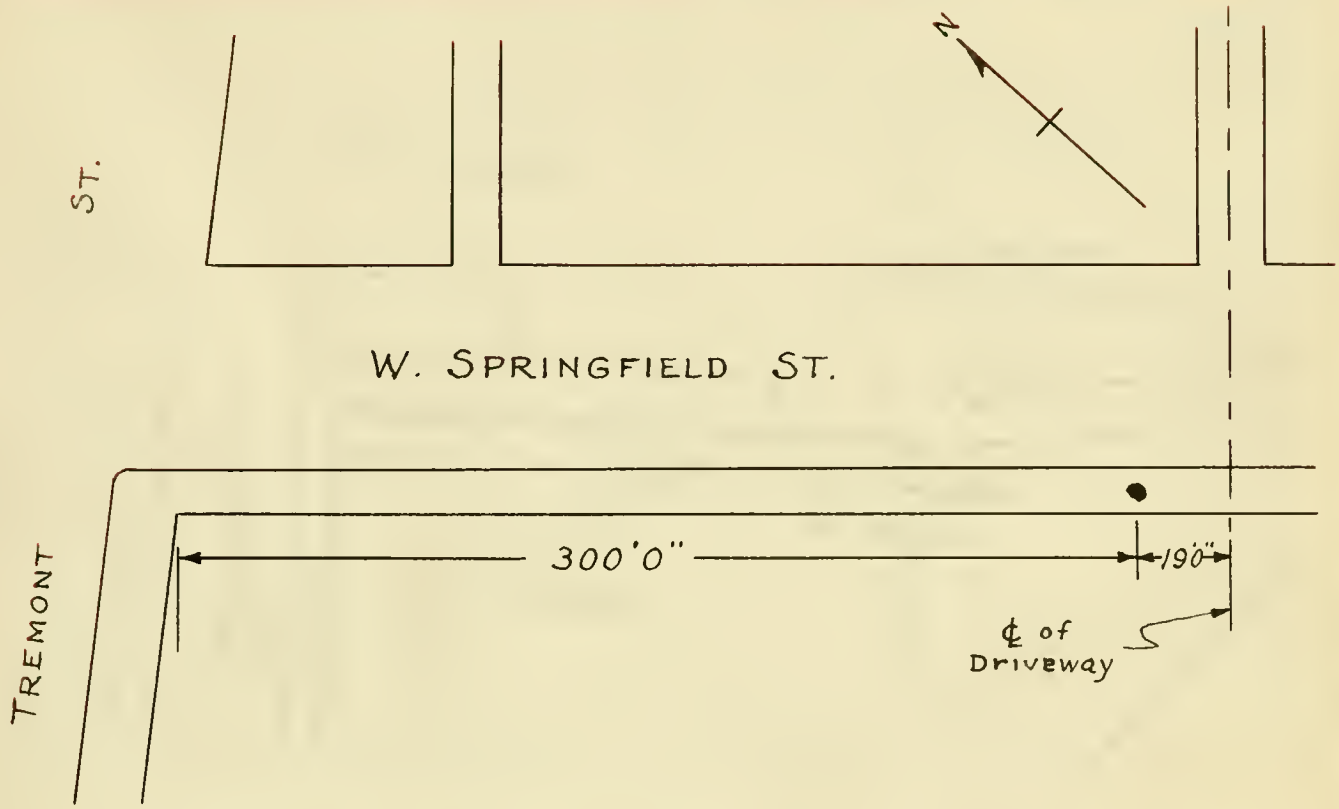

Sketch Drawn By R.B. Checked By J.C. Scale NONE

Well Installed 5/3/38 Depth 15' Grade Top of Well 18.283

Readings taken over period from 7/8/38 to 4/3/39 and from 3/18/40 to date

First reading taken 7/8/38 Water at Grade 15.95

Latest reading taken 11/14/40 Water at Grade 9.53

LOWEST READING OVER ENTIRE PERIOD: 9/22/38 Water at Grade 8.63

HIGHEST READING OVER ENTIRE PERIOD: 7/8/38 Water at Grade 15.95

Data Transcribed By D.F. Checked By A.M.

Remarks:

10' sand and gravel
10'-15' muck
Washed out well at 15' hoping water will work its way in.

Note: See explanatory notes on first page of this book

Date of Report 11/14/40

Approved By L.B.

REPORT ON GROUND WATER LEVEL STATION

Location: S side of Columbus Ave. 32' E of Entrance to Maryland Garage on corner of Davenport ST.

Station No. 9-95

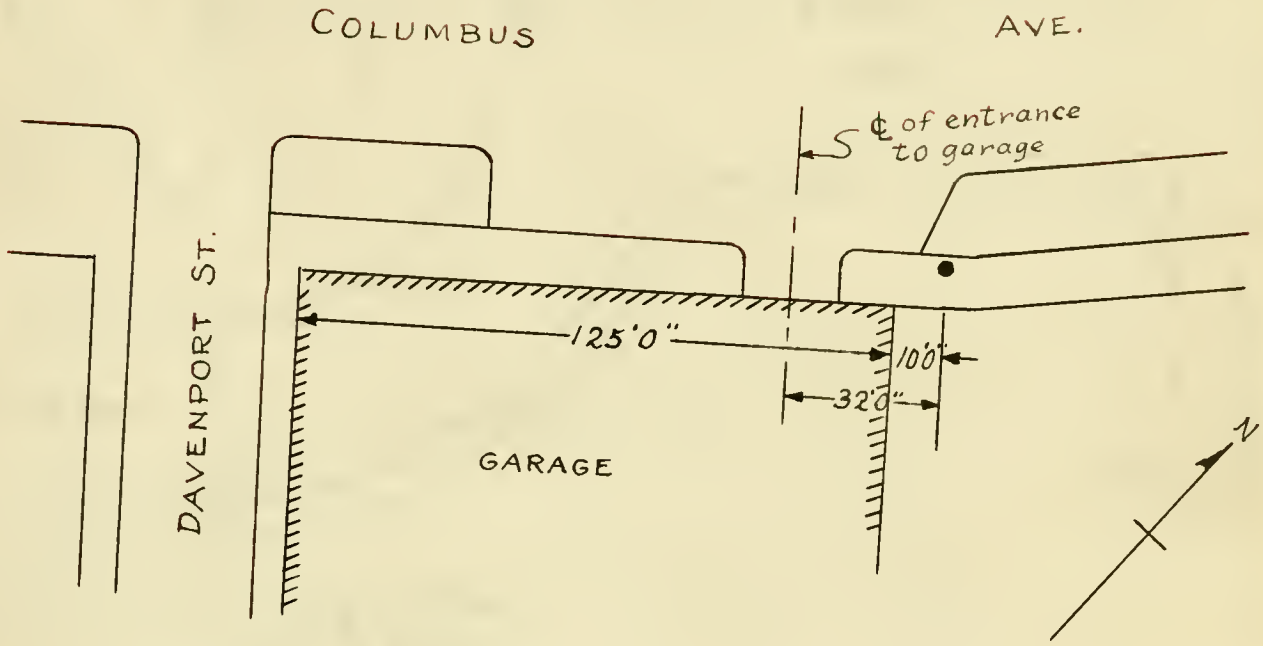

Sketch Drawn By R.B. Checked By J.C. Scale NONE

Well Installed _____ Depth 17½' Grade Top of Well 17.715

Readings taken over period from 7/8/38 to 4/15/39 and from 4/22/40 to date

First reading taken 7/8/38 Water at Grade 7.64

Latest reading taken 11/15/40 Water at Grade 7.39

LOWEST READING OVER ENTIRE PERIOD: 9/6/40 Water at Grade 7.09

HIGHEST READING OVER ENTIRE PERIOD: 11/4/38 Water at Grade 7.82

Data Transcribed By B.F. Checked By A.M.

Remarks:

4' filling
sand with some gravel to 17'
water at 10'-6"

Note: See explanatory notes on first page of this Book

Date of Report 11/15/40

Approved By L.B.

REPORT ON GROUND WATER LEVEL STATION

Location: S side of Mass. Ave., in front of #557 Mass. Ave.

Station No. 9-96

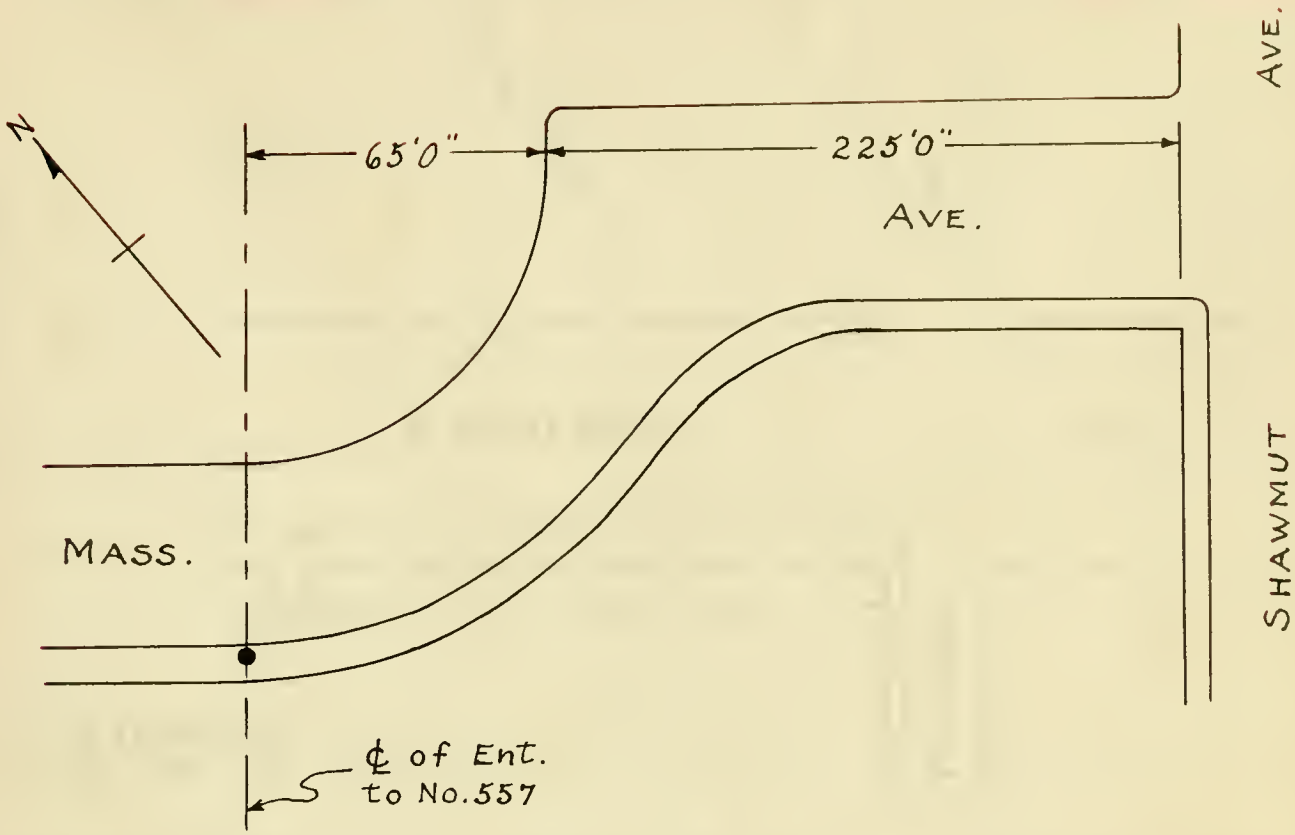

Sketch Drawn By R.B. Checked By J.C. Scale NONE

Well Installed 5/2/38 Depth _____ Grade Top of Well 17.469

Readings taken over period from 7/8/38 to 4/15/39 and from 3/13/40 to date

First reading taken 7/8/38 Water at Grade 15.14

Latest reading taken 11/14/40 Water at Grade 10.68

LOWEST READING OVER ENTIRE PERIOD: 3/13/40 Water at Grade 10.59

HIGHEST READING OVER ENTIRE PERIOD: 7/8/38 Water at Grade 15.14

Data Transcribed By G.F. Checked By A.M.

Remarks:

5' sand & gravel
5'-10' sand & gravel
10'-15' clay

Note: See explanatory notes on first page of this Book

Date of Report 11/14/40

Approved By L. B.

REPORT ON GROUND WATER LEVEL STATION

Location: S side of W. Concord St., near entrance to #118

Station No. 9-97

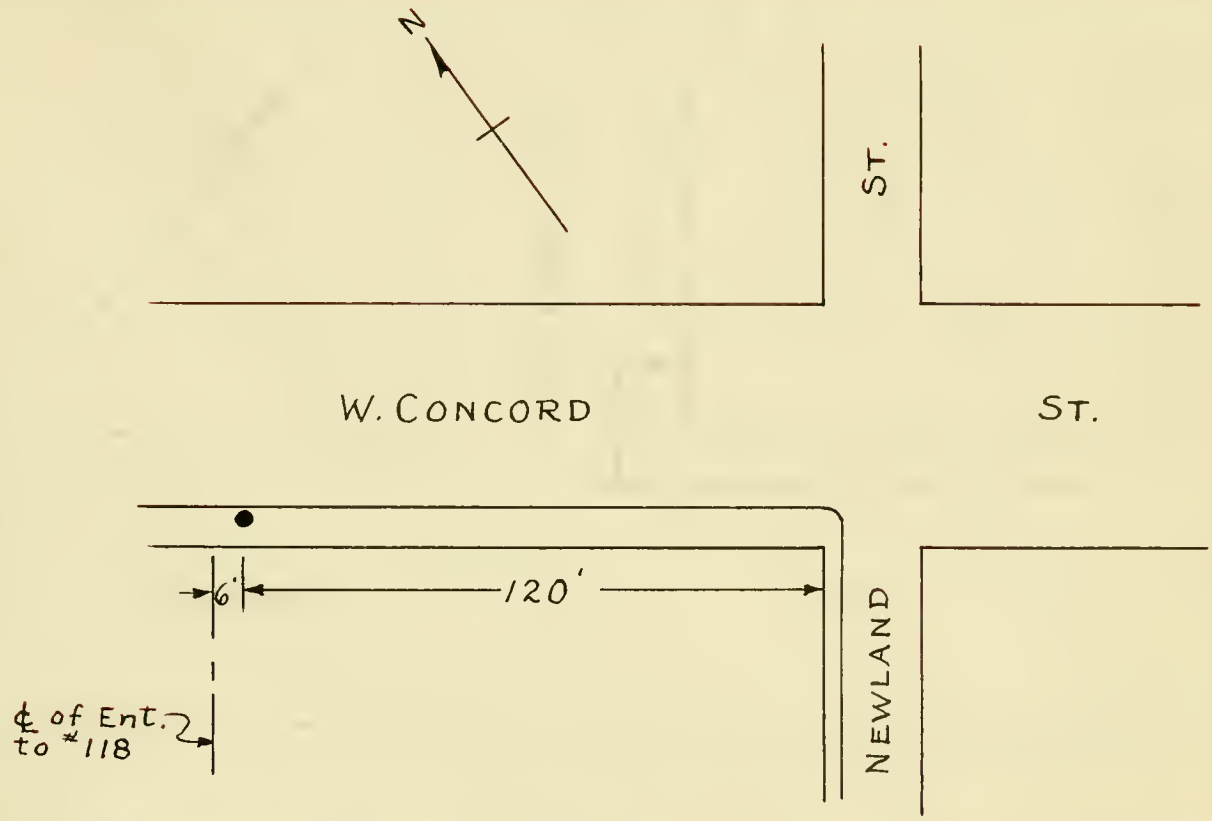

Sketch Drawn By R.B. Checked By J.C. Scale NONE

Well Installed 5/5/38 Depth _____ Grade Top of Well 16.289

Readings taken over period from 7/8/38 to 4/3/39 and from 3/21/40 to date

First reading taken 7/8/38 Water at Grade 13.79

Latest reading taken 11/6/40 Water at Grade 5.79

LOWEST READING OVER ENTIRE PERIOD: 9/9/40 Water at Grade 5.08

HIGHEST READING OVER ENTIRE PERIOD: 7/8/38 Water at Grade 13.79

Data Transcribed By E.F. Checked By A.M.

Remarks:

12' sand and gravel
12'-15' clay

Note: See explanatory notes on first page of this Book

Date of Report 11/6/40

Approved By L.B.

REPORT ON GROUND WATER LEVEL STATION

Location: E side of Rutland St. 23' N of Shawmut Ave. Station No. 9-99

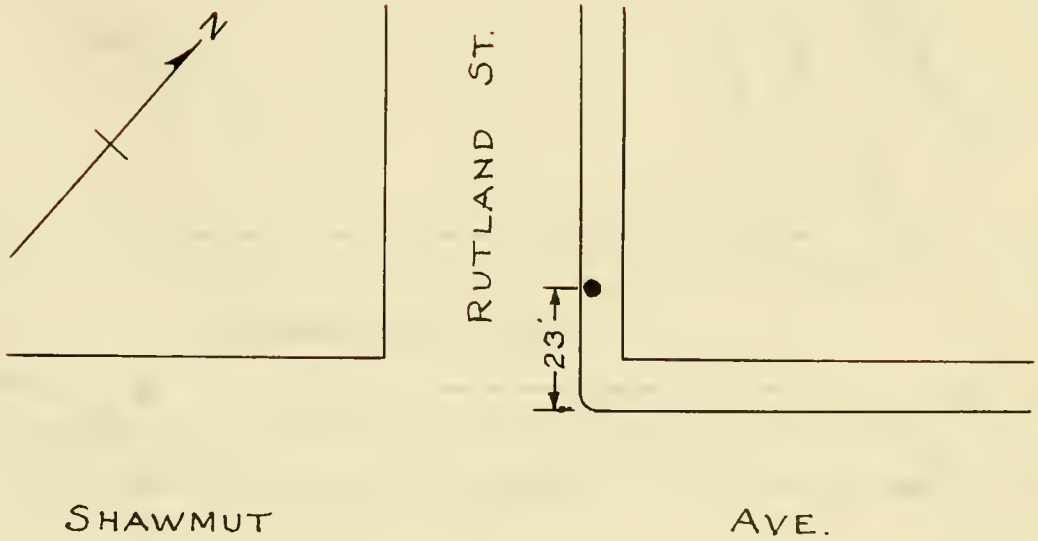

Sketch Drawn By R.B. Checked By J.C. Scale NONE

Well Installed 5/10/38 Depth 20' Grade Top of Well 16.044

Readings taken over period from 7/8/38 to 4/5/39 and from 3/18/40 to date

First reading taken 7/8/38 Water at Grade 8.21

Latest reading taken 11/14/40 Water at Grade 7.33

LOWEST READING OVER ENTIRE PERIOD: 10/17/40 Water at Grade 6.62

HIGHEST READING OVER ENTIRE PERIOD: 8/24/38 Water at Grade 10.01

Data Transcribed By E.F. Checked By A.M.

Remarks:

5' sand and gravel
5'-15' sand and gravel
15'-20' clay

Note: See explanatory notes on first page of this Book

Date of Report 11/14/40

Approved By L.B.

REPORT ON GROUND WATER LEVEL STATION

Location: W side of Hammond St. 17' S of entrance to #24

Station No. 9-100

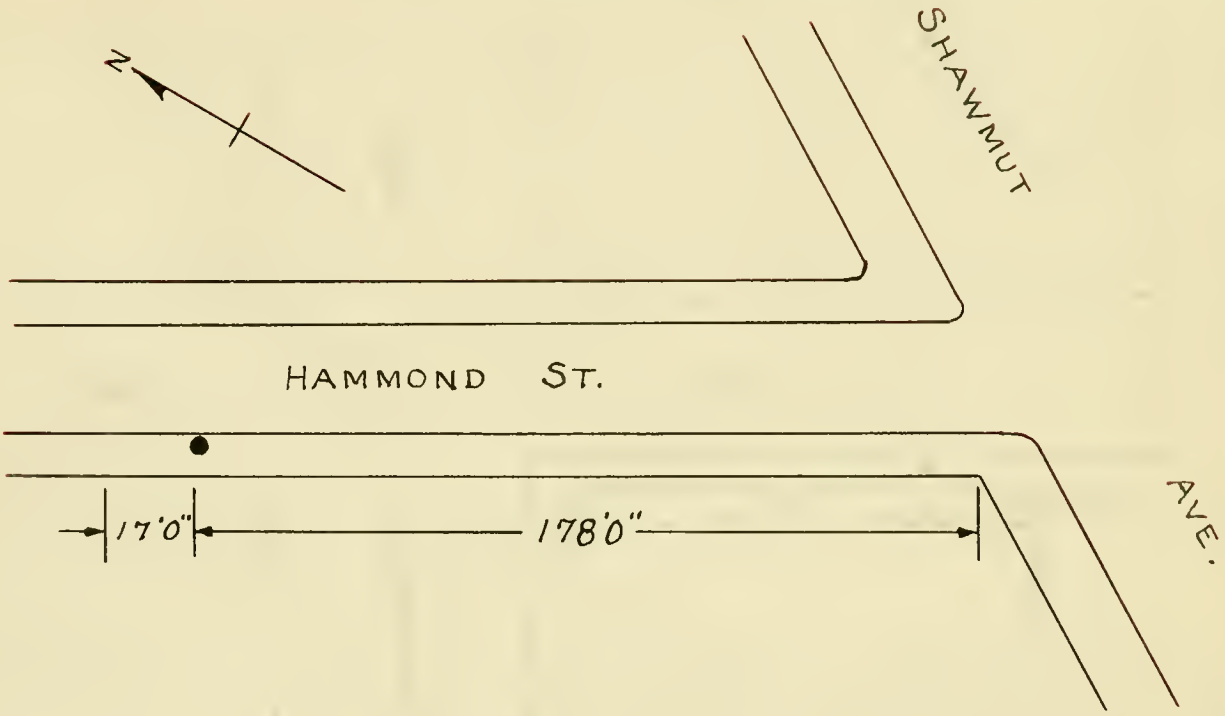

Sketch Drawn By R.B. Checked By J.C. Scale NONE

Well Installed 5/10/38 Depth 15' Grade Top of Well 17.982

Readings taken over period from 7/8/38 to 3/30/39 and from 3/24/40 to date

First reading taken 7/8/38 Water at Grade 6.98

Latest reading taken 11/15/40 Water at Grade 7.98

LOWEST READING OVER ENTIRE PERIOD: 7/8/38 Water at Grade 6.98

HIGHEST READING OVER ENTIRE PERIOD: 8/7/40 Water at Grade 8.90

Data Transcribed By E.F. Checked By A.M.

Remarks:

1'-12½ gravel and soft filling
12½'-15' clay
water at 10'-6"

Note: See explanatory notes on first page of this Book

Date of Report 11/15/40

Approved By I.B.

REPORT ON GROUND WATER LEVEL STATION

Location: S side of Lenox St. 20'-6" W of Brick Building 83' W of Shawmut Avenue

Station No. 9-101

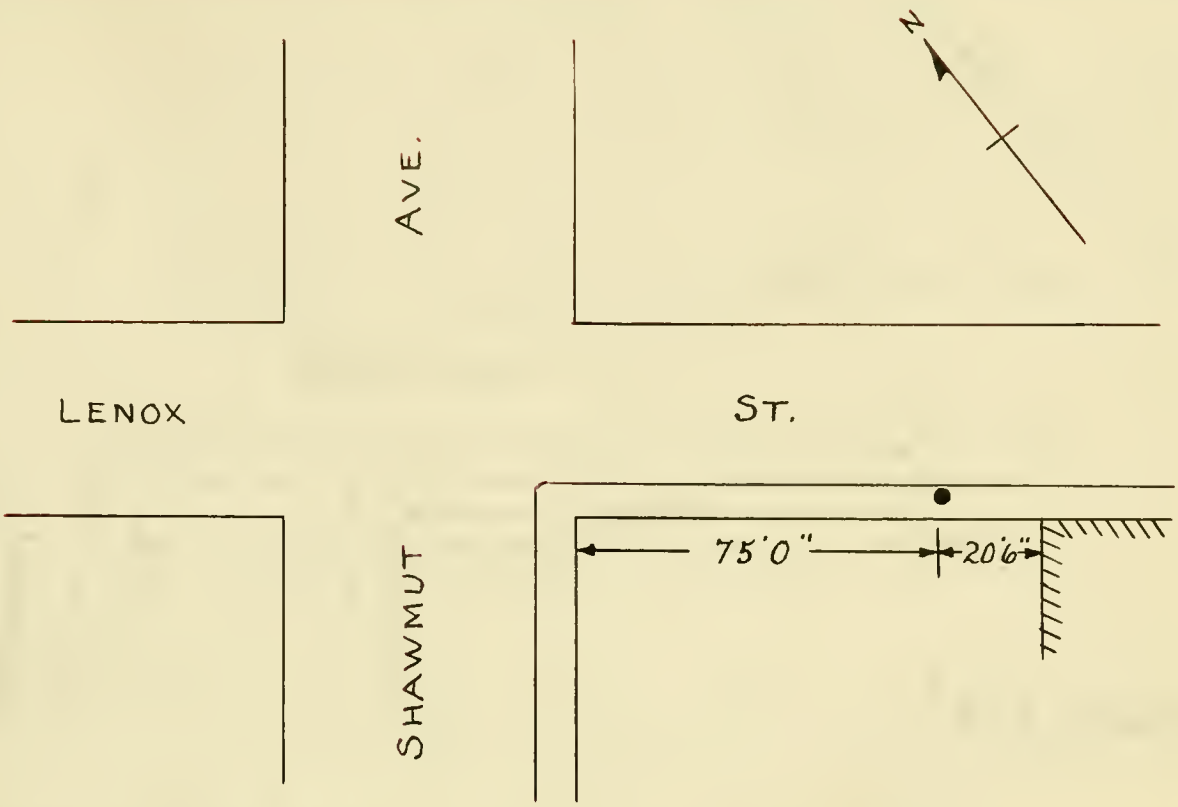

Sketch Drawn By R.B. Checked By J.C. Scale NONE

Well installed 5/10/38 Depth 10' Grade Top of Well 19.775

Readings taken over period from 7/8/38 to 3/28/39 and from 3/28/40 to date

First reading taken 7/8/38 Water at Grade 15.43

Latest reading taken 11/15/40 Water at Grade 15.36

LOWEST READING OVER ENTIRE PERIOD: 2/6/39 Water at Grade 14.33

HIGHEST READING OVER ENTIRE PERIOD: 12/7/38 Water at Grade 16.48

Data Transcribed By E.F. Checked By A.M.

Remarks:

8' Gravel
8'-10' clay
water at 5'-6"

Note: See explanatory notes on first page of this Book

Date of Report 11/15/40

Approved By L.B.

REPORT ON GROUND WATER LEVEL STATION

Location: W side of Northfield St. near #33 Northfield Street

Station No. 9-102

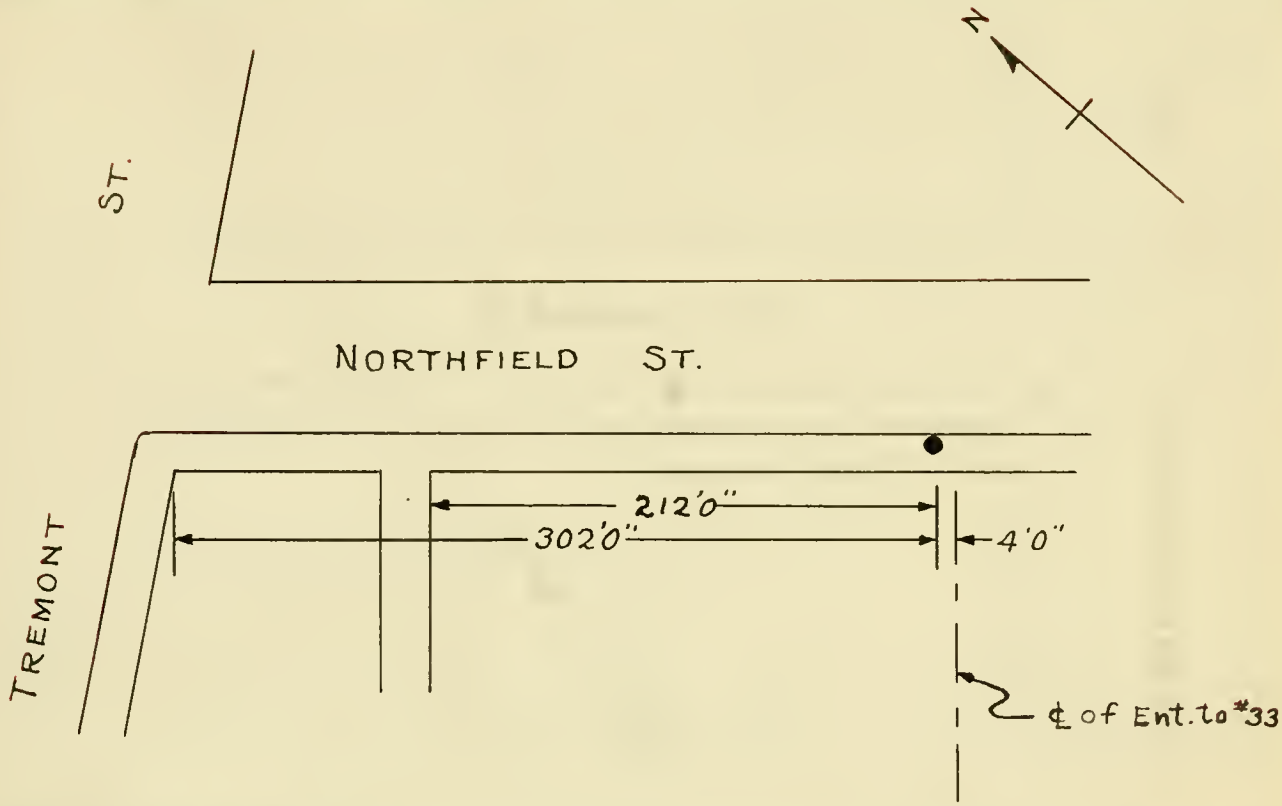

Sketch Drawn BY R.B. Checked By J.C. Scale NONE

Well Installed 5/11/38 Depth 15' Grade Top of Well 17.712

Readings taken over period from 7/8/38 to 3/31/39 and from 3/12/40 to date

First reading taken 7/8/38 Water at Grade 9.96

Latest reading taken 11/15/40 Water at Grade 9.46

LOWEST READING OVER ENTIRE PERIOD: 3/12/40 Water at Grade 9.00

HIGHEST READING OVER ENTIRE PERIOD: 11/26/38 Water at Grade 10.71

Data Transcribed By J.F. Checked By A.M.

Remarks:

13' gravel
13'-15' clay
water 9'

Note: See explanatory notes on first page of this Book

Date of Report 11/15/40

Approved By L.B.

REPORT ON GROUND WATER LEVEL STATION

Location: S side of Marble St. 125' W of Westminster Street

Station No. 9-103

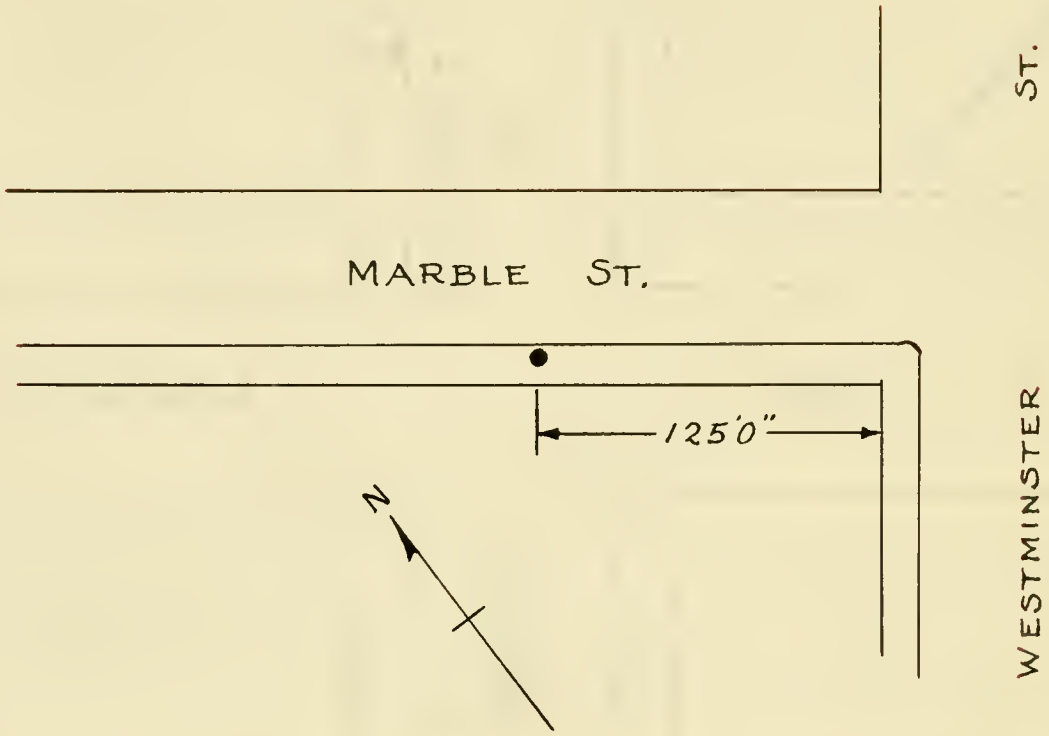

Sketch Drawn By R.B. Checked By J.C. Scale NONE

Well Installed 5/16/38 Depth 15' Grade Top of Well 16.730

Readings taken over period from 7/8/38 to 3/30/39 and from 3/18/40 to date

First reading taken 7/8/38 Water at Grade 5.90

Latest reading taken 10/31/40 Water at Grade 5.23

LOWEST READING OVER ENTIRE PERIOD: 8/21/40 Water at Grade 4.48

HIGHEST READING OVER ENTIRE PERIOD: 7/23/38 Water at Grade 7.69

Data Transcribed By E.F. Checked By A.M.

Remarks:

1'-9' gravel
9'-14' sand
14'-15' clay
Water at 10'

Note: See explanatory notes on first page of this Book

Date of Report 10/31/40

Approved By L.B.

REPORT ON GROUND WATER LEVEL STATION

Location: W side of Camden St. 35' N of Columbus Avenue

Station No. 9-104

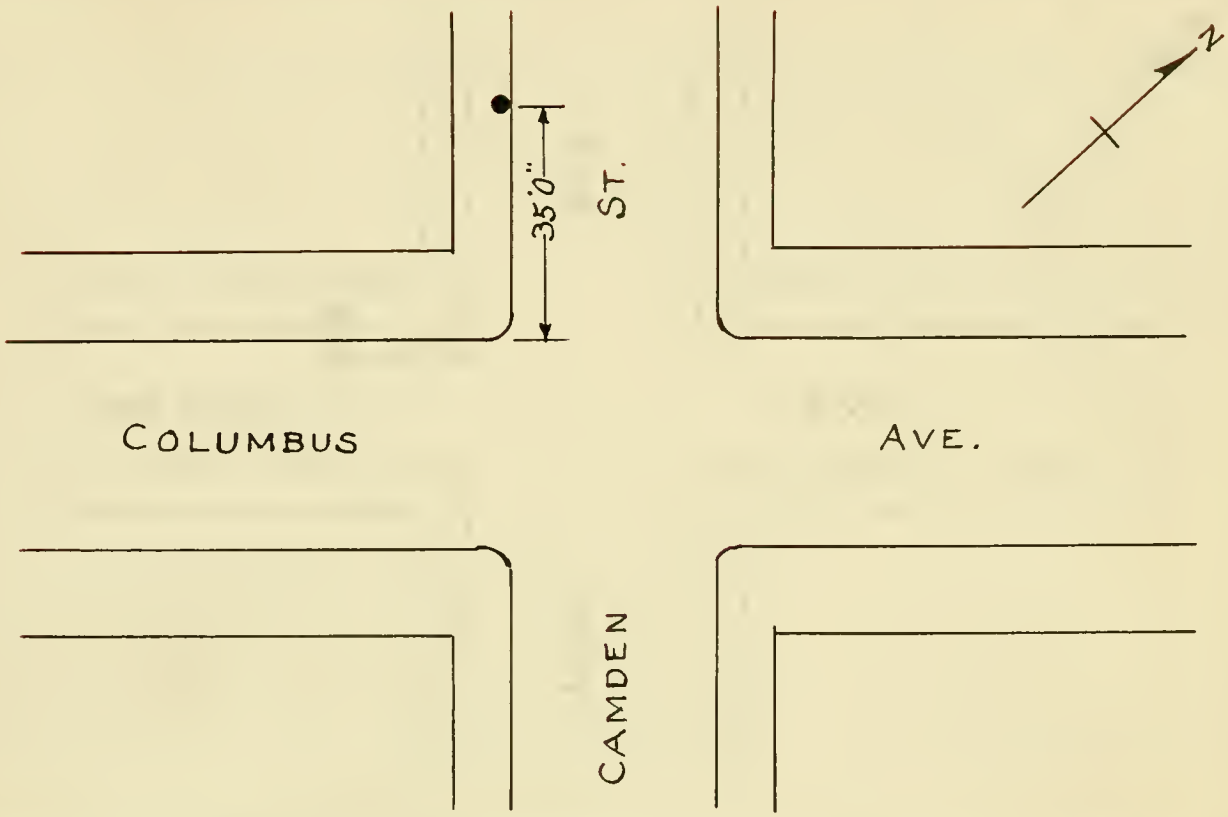

Sketch Drawn By R.B. Checked By J.C. Scale NONE

Well Installed 1/9/39 Depth _____ Grade Top of Well 17.70

Readings taken over period from 3/10/39 to 4/3/39 and from 3/18/40 to date

First reading taken 3/10/39 Water at Grade 10.20

Latest reading taken 11/15/40 Water at Grade 7.32

LOWEST READING OVER ENTIRE PERIOD: 8/5/40 Water at Grade 6.87

HIGHEST READING OVER ENTIRE PERIOD: 3/10/39 Water at Grade 10.20

Data Transcribed By E.F. Checked By A.M.

Remarks:

5' sand and gravel
5'-20' mud and clay

Note: See explanatory notes on First page of this Book

Date of Report 11/15/40

Approved By L.B.

REPORT ON GROUND WATER LEVEL STATION

Location: N side of Shawmut Avenue 14' W of Massachusetts

Station No. 9-106

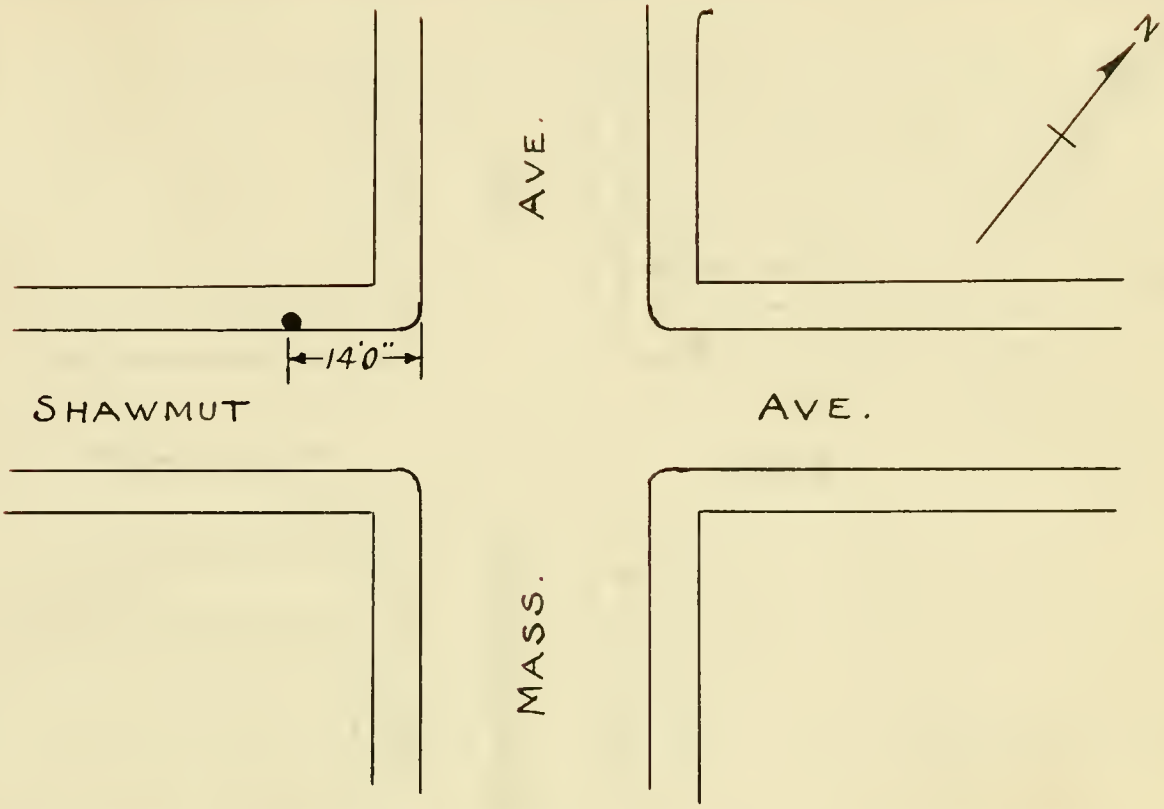

Sketch Drawn By R.B. Checked By J.C. Scale NONE.

up to [illegible] 2/6/39 16.94

Well Installed _____ Depth _____ Grade Top of Well 16.69

Readings taken over period from 2/6/39 to 4/3/39 and from 3/18/40 to date

First reading taken 2/6/39 Water at Grade 10.76

Latest reading taken 11/14/40 Water at Grade 10.15

LOWEST READING OVER ENTIRE PERIOD: 3/21/40 Water at Grade 9.77

HIGHEST READING OVER ENTIRE PERIOD: 7/16/40 Water at Grade 10.94

Data Transcribed By E.F. Checked By A.M.

Remarks:

Note: See explanatory notes on first page of this Book

Date of Report 11/14/40

Approved By L.B.

REPORT ON GROUND WATER LEVEL STATION

Location: NE corner of Northampton St. & Shawmut Avenue

Station No. 9-107

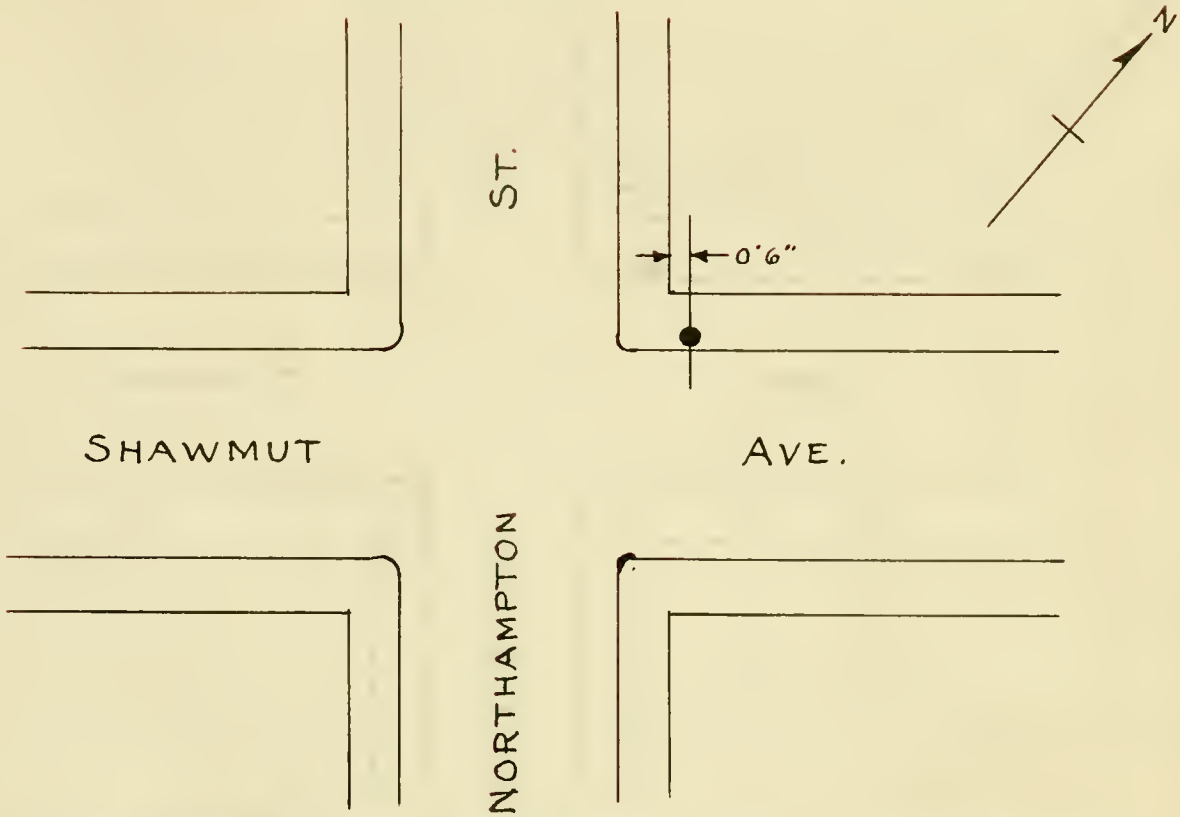

Sketch Drawn By R.B. Checked By J.C. Scale NONE

Well Installed _____ Depth _____ Grade Top of Well 16.21

Readings taken over period from 3/18/40 to _____ and from _____ to date

First reading taken 3/18/40 Water at Grade 10.50

Latest reading taken 11/14/40 Water at Grade 10.21

LOWEST READING OVER ENTIRE PERIOD: 10/23/40 Water at Grade 9.96

HIGHEST READING OVER ENTIRE PERIOD: 4/4/40 Water at Grade 10.54

Data Transcribed By E.F. Checked By A.M.

Remarks:

Note: See explanatory notes on first page of this Book

Date of Report 11/14/40

Approved By L.B.

REPORT ON GROUND WATER LEVEL STATION

Location: N side of Sahwmut Ave. 14' E of Worcester Street

Station No. 9-111

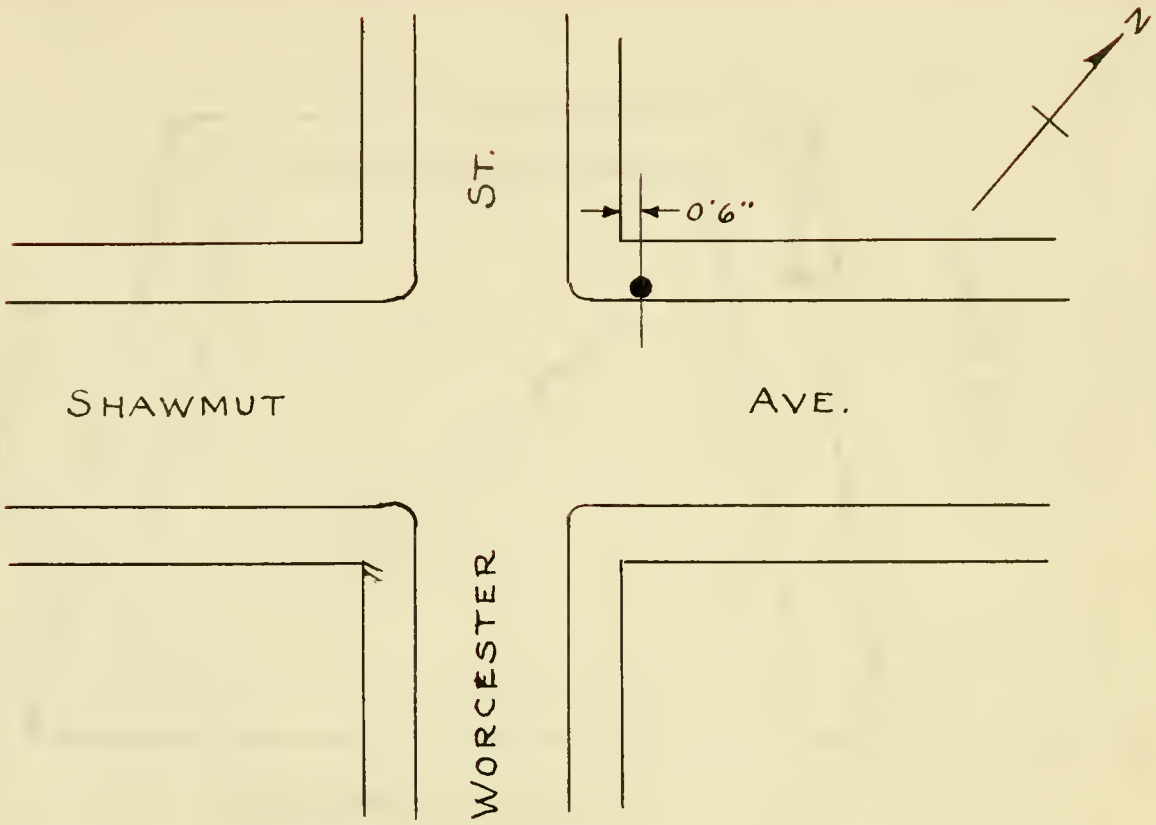

Sketch Drawn By R.B. Checked By J.C. Scale NONE

Well Installed 2/14/39 Depth _____ Grade Top of Well 17.06

Readings taken over period from 3/18/40 to _____ and from _____ to date

First reading taken 3/18/40 Water at Grade 11.10

Latest reading taken 11/14/40 Water at Grade 9.56

LOWEST READING OVER ENTIRE PERIOD: 9/9/40 Water at Grade 8.60

HIGHEST READING OVER ENTIRE PERIOD: 5/24/40 Water at Grade 11.31

Data Transcribed By E.F. Checked By A.M.

Remarks:

5' gravel
5'-9' hard sand and gravel
9'-15' hard yellow clay
water at 7'

Note: See explanatory notes on first page of this Book

Date of Report 11/14/40

Approved By L.B.

REPORT ON GROUND WATER LEVEL STATION

Location: S side of Ruggles St. 16' E of Junction of Ruggles and Whittier Streets

Station No. 9-112

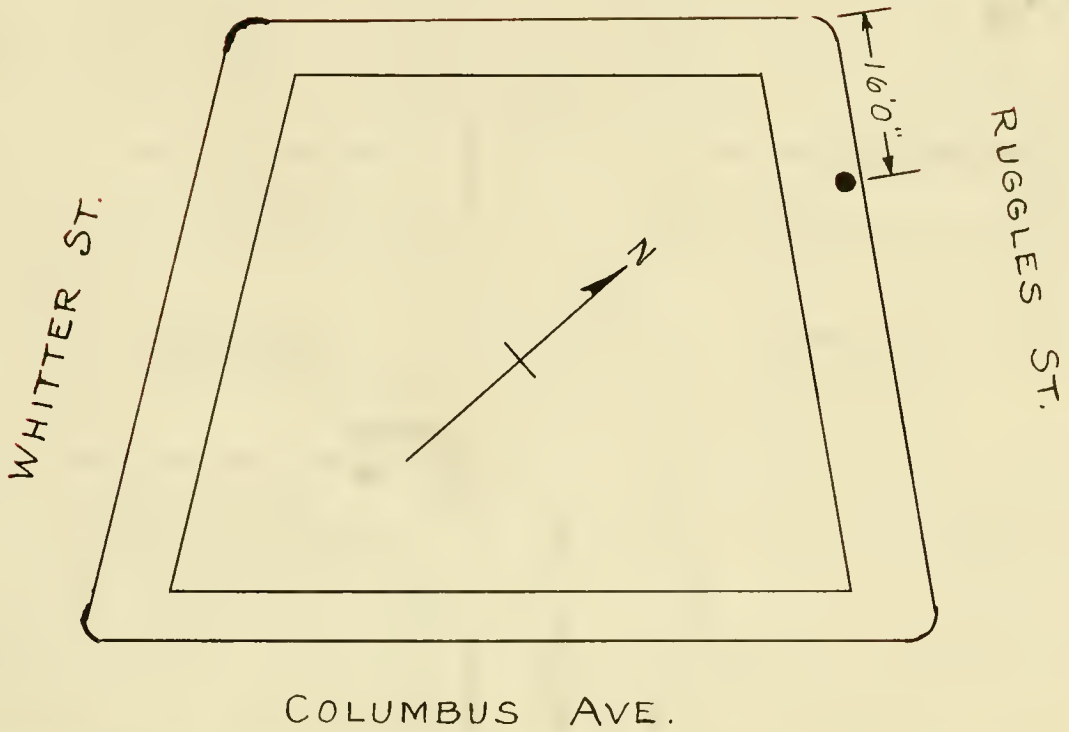

Sketch Drawn By R.B. Checked By J.C. Scale NONE

up to & incl. 3/10/39 16.89

Well Installed 4/9/36 Depth 15'-6" Grade Top of Well 17.30

Readings taken over period from 6/4/36 to 4/7/39 and from 4/16/40 to date

First reading taken 6/4/36 Water at Grade 6.06

Latest reading taken 11/7/40 Water at Grade 6.55

LOWEST READING OVER ENTIRE PERIOD: 4/12/38 Water at Grade 4.48

HIGHEST READING OVER ENTIRE PERIOD: 7/18/40 Water at Grade 8.42

Data Transcribed By E.F. Checked By A.M.

Remarks:

8' water
11' sand
12'-6" clay

Note: See explanatory notes on first page of this Book

Date of Report 11/7/40

Approved By L.B.

REPORT ON GROUND WATER LEVEL STATION

Location: S side of Tremont St. 8' W of W Newton Street

Station No. 9-113

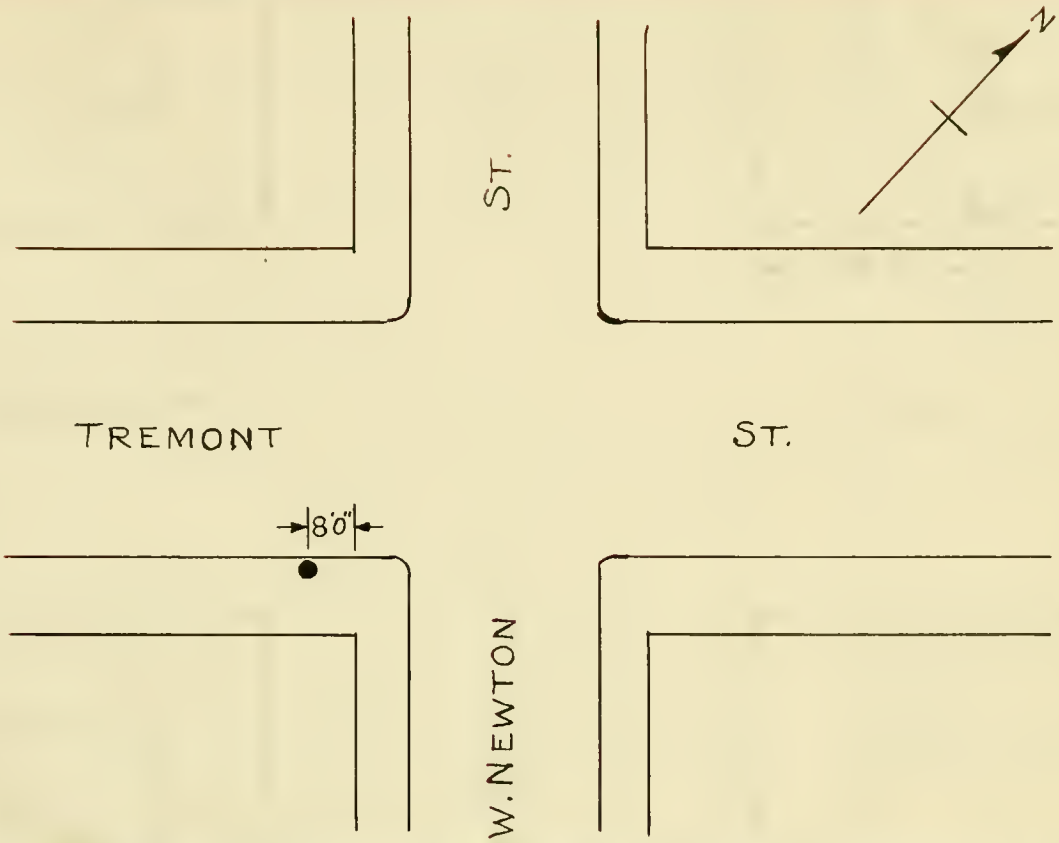

Sketch Drawn By R.B. Checked By J.C. Scale NONE

Well Installed 4/9/36 Depth 15'-6" Grade Top of Well 15.662

Readings taken over period from 5/4/36 to 4/8/39 and from 3/6/40 to date

First reading taken 5/4/36 Water at Grade 9.75

Latest reading taken 11/14/40 Water at Grade 4.87

LOWEST READING OVER ENTIRE PERIOD: 11/4/37 Water at Grade 3.50

HIGHEST READING OVER ENTIRE PERIOD: 3/6/40 Water at Grade 6.95

Data Transcribed By [illegible] Checked By A.M.

Remarks:

10' sand & gravel
15' sand

Note: See explanatory notes on first page of this Book

Date of Report 11/14/40

Approved By L.B.

REPORT ON GROUND WATER LEVEL STATION

Location: E side of W. Brookline St. 39' S of Tremont Street

Station No. 9-114

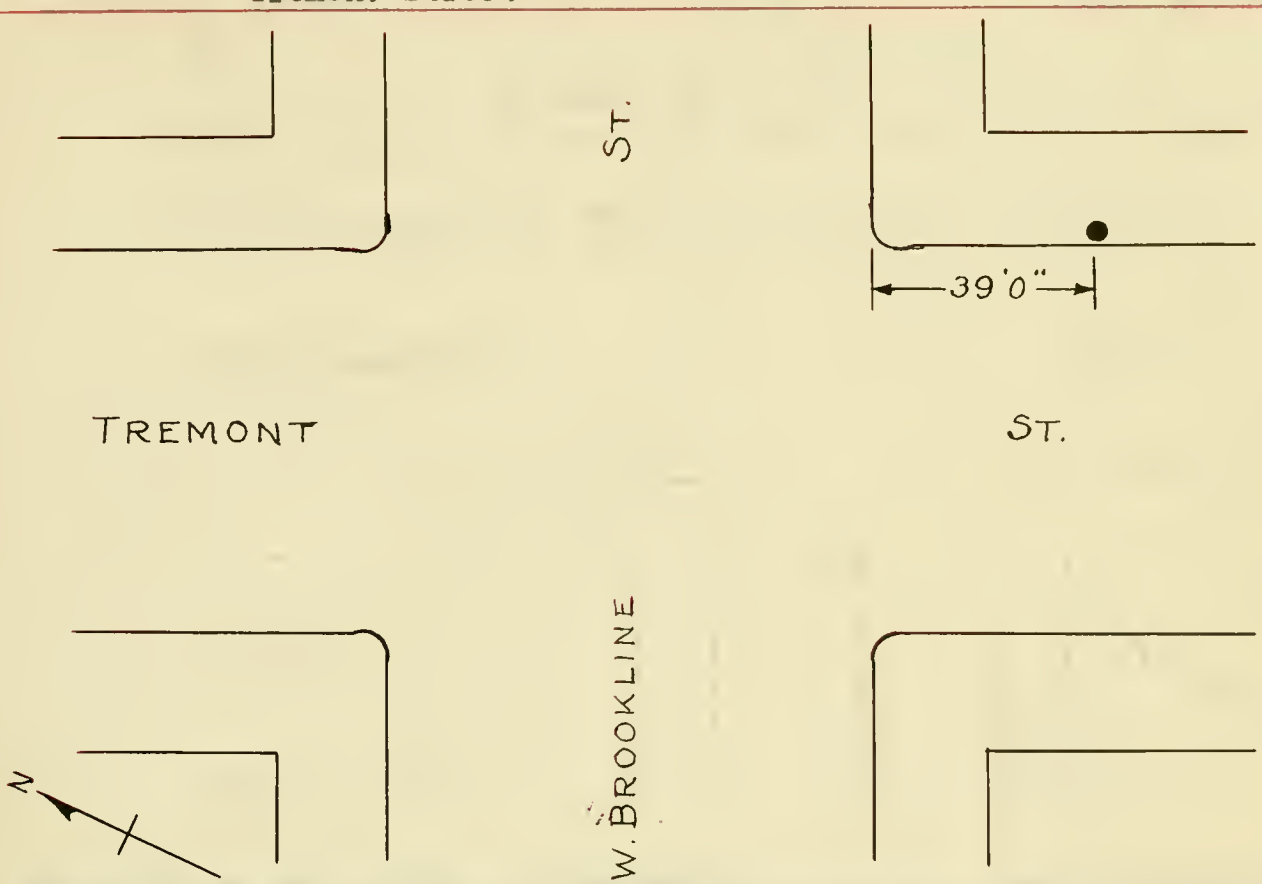

Sketch Drawn By R.B. Checked By J.C. Scale NONE

Well Installed _____ Depth _____ Grade Top of Well 15.511

Readings taken overperiod from 6/4/36 to 4/18/39 and from 3/6/40 to date

First reading taken 6/4/36 Water at Grade 4.01

Latest reading taken 11/14/40 Water at Grade 4.51

LOWEST READING OVER ENTIRE PERIOD: 12/13/37 Water at Grade 2.09

HIGHEST READING OVER ENTIRE PERIOD: 5/19/37 Water at Grade 5.84

Data Transcribed By S.F. Checked By A.M.

Remarks:

Note: See explanatory notes on First page of this Book

Date of Report 11/14/40

Approved By I.B.

REPORT ON GROUND WATER LEVEL STATION

Location: E side of Northampton St. in front of #371

Station No. S-9-127

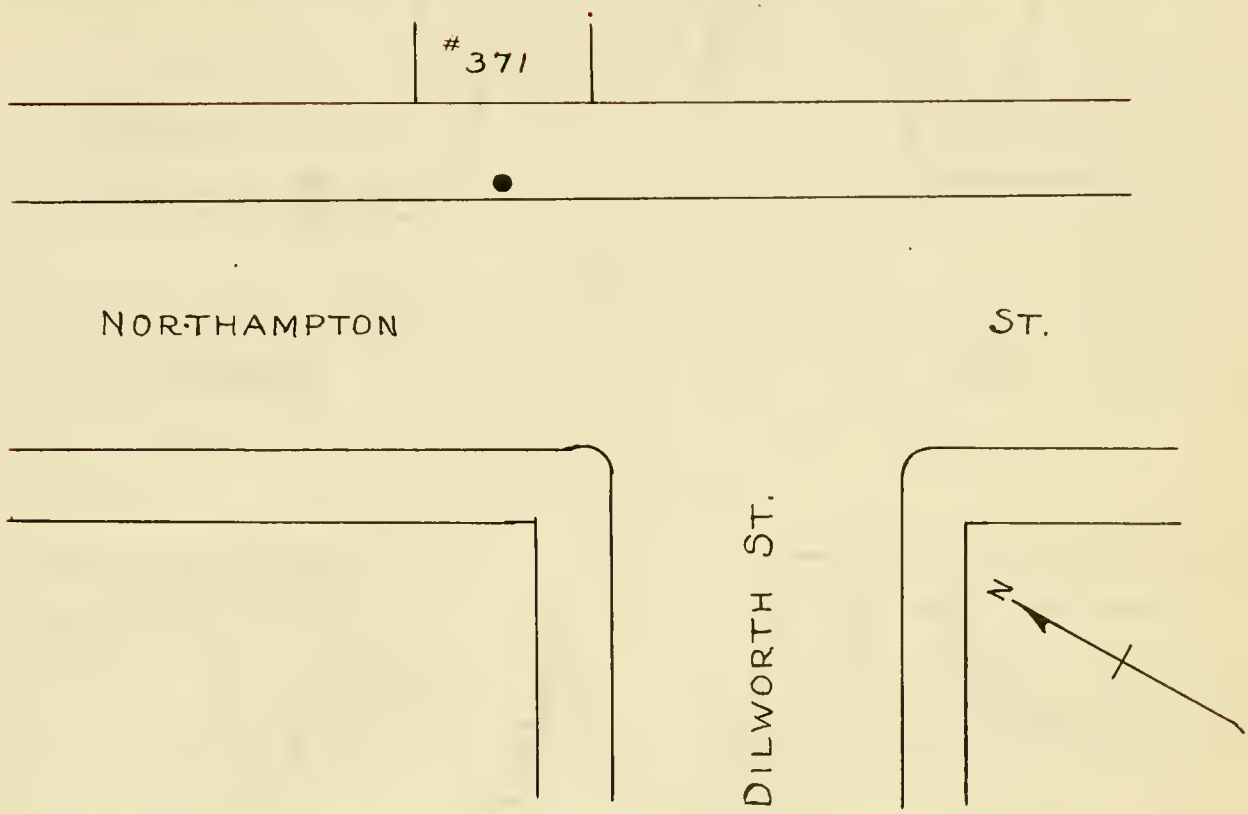

Sketch Drawn By R.B. Checked By J.C. Scale NONE

Well Installed _____ Depth _____ Grade Top of Well 17.11

Readings taken over period from 12/22/26 to 3/30/39 and from 4/22/40 to date

First reading taken 12/22/26 Water at Grade _____

Latest reading taken 11/15/40 Water at Grade PLUGGED

LOWEST READING OVER ENTIRE PERIOD: 10/22/37 Water at Grade 9.19

HIGHEST READING OVER ENTIRE PERIOD: 3/14/39 Water at Grade 12.71

Data Transcribed By E.F. Checked By A.M.

Remarks:

Note: See explanatory notes on first page of this Book

Date of Report 11/15/40

Approved By L.B.

REPORT ON GROUND WATER LEVEL STATION

Location: E side of Camden St. 5' N of Tremont Street Bldg. Line

Station No. S-9-139

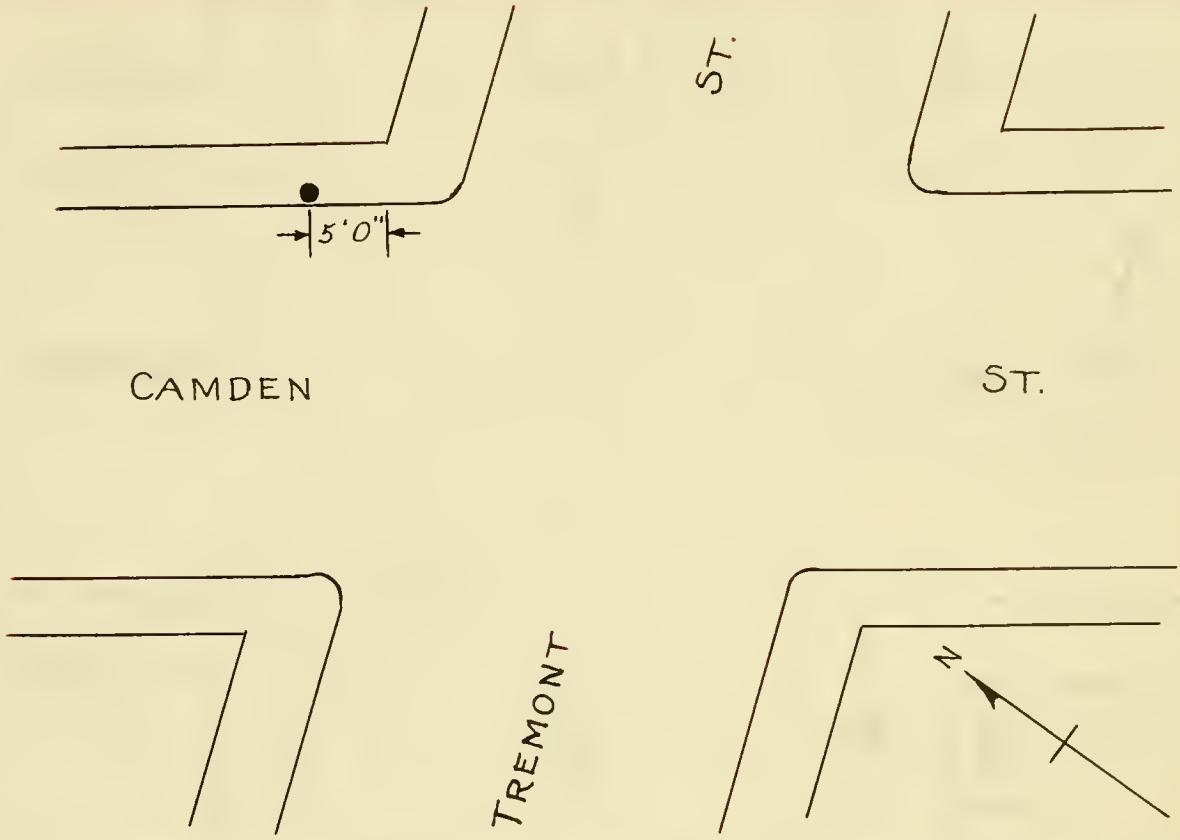

Sketch Drawn By R.B. Checked By J.C. Scale NONE

Well Installed _____ Depth _____ Grade Top of Well 15.78

Readings taken over period from 12/1/36 to 3/29/39 and from 4/15/40 to date

First reading taken 12/1/36 Water at Grade 4.45

Latest reading taken 11/15/40 Water at Grade 3.24

LOWEST READING OVER ENTIRE PERIOD: 11/12/37 Water at Grade 2.20

HIGHEST READING OVER ENTIRE PERIOD: 7/6/37 Water at Grade 9.20

Data Transcribed By E.F. Checked By A.M.

Remarks:

Note: See explanatory notes on first page of this Book

Date of Report 11/15/40

Approved By L.B.

REPORT ON GROUND WATER LEVEL STATION

Location: E side of Massachusetts Avenue in front of #502 S of Tremont Street

Station No. S-9-140

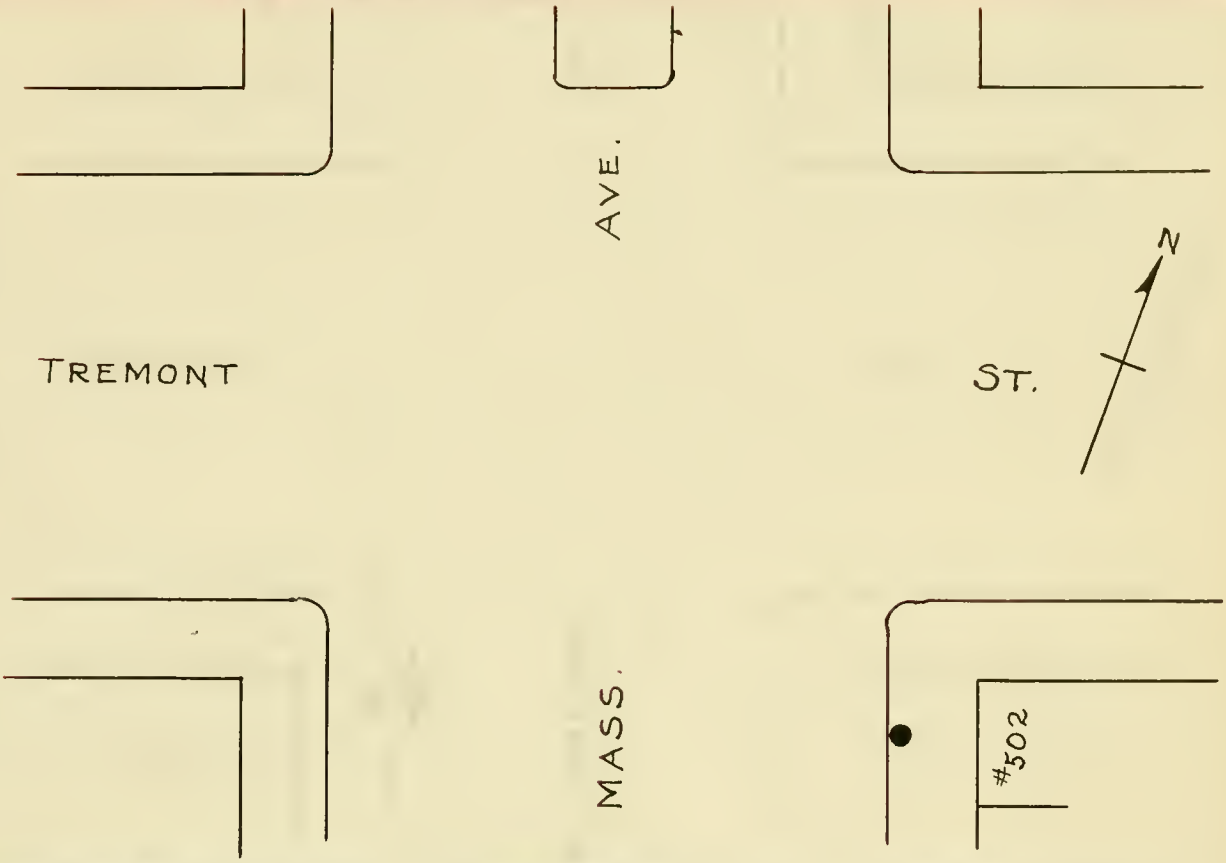

Sketch Drawn By R.B. Checked By J.C. Scale NONE

Well Installed _____ Depth _____ Grade Top of Well 15.69

Readings taken over period from 12/1/36 to 4/3/39 and from 4/3/40 to date

First reading taken 12/1/32 Water at Grade 6.69

Latest reading taken 11/14/40 Water at Grade 8.90

LOWEST READING OVER ENTIRE PERIOD: 11/12/37 Water at Grade 5.36

HIGHEST READING OVER ENTIRE PERIOD: 5/3/37 Water at Grade 9.61

Data Transcribed By E.F. Checked By A.M.

Remarks:

Note: See explanatory notes on first page of this Book

Date of Report 11/14/40

Approved By I.B.

REPORT ON GROUND WATER LEVEL STATION

Location: W side of W. Concord St. 2' S of Tremont Street Bldg. Line

Station No. S-9-14

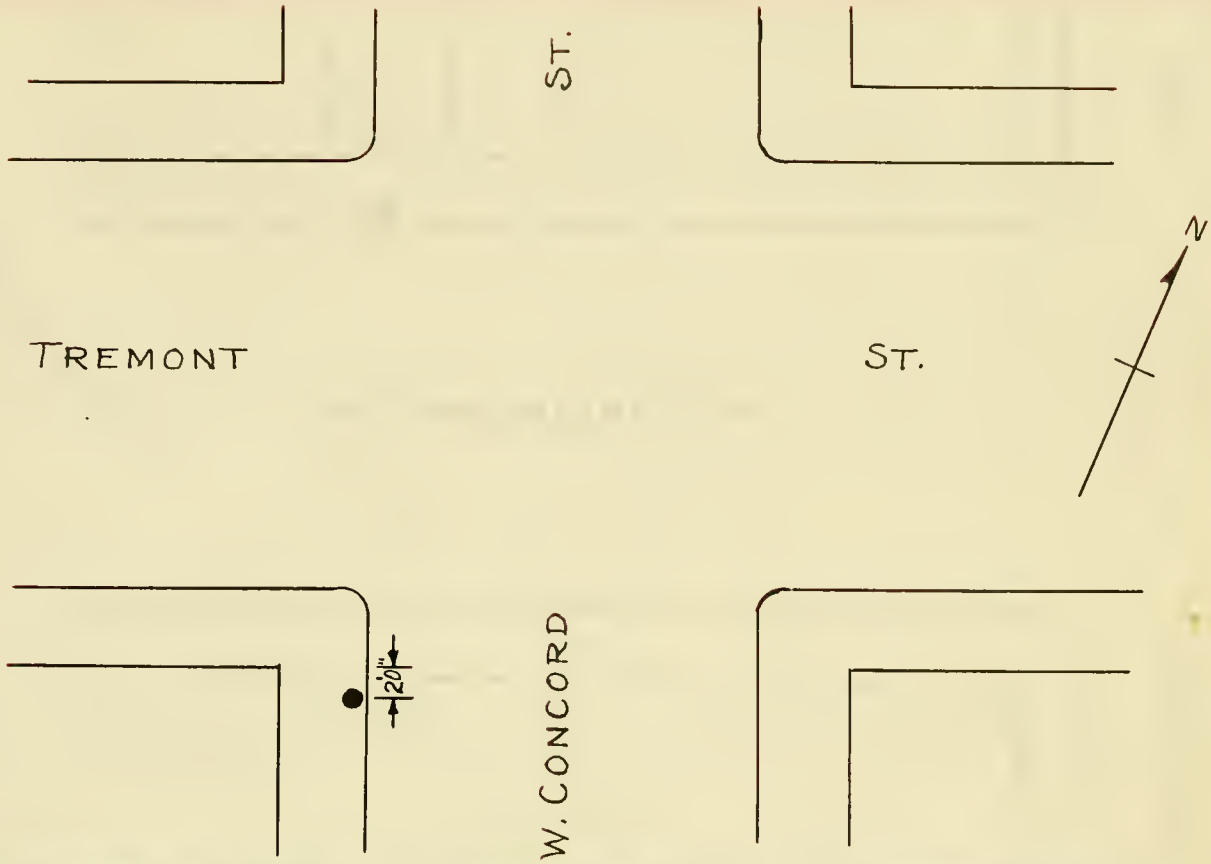

Sketch Drawn By R.B. Checked By J.C. Scale NONE

Well Installed _____ Depth _____ Grade Top of Well 15.91

Readings taken over period from 12/1/36 to 4/3/39 and from 4/3/40 to date

First reading taken 12/1/36 Water at Grade 9.49

Latest reading taken 11/14/40 Water at Grade 3.91

LOWEST READING OVER ENTIRE PERIOD: 9/9/40 Water at Grade 1.33

HIGHEST READING OVER ENTIRE PERIOD: 7/21/38 Water at Grade 9.91

Data Transcribed By S.F. Checked By A.M.

Remarks:

Note: See explanatory notes on first page of this Book

Date of Report 11/14/40

Approved By L.B.

REPORT ON GROUND WATER LEVEL STATION

Location: N side of W. Brookline Street in front of #111

Station No. S-9-142

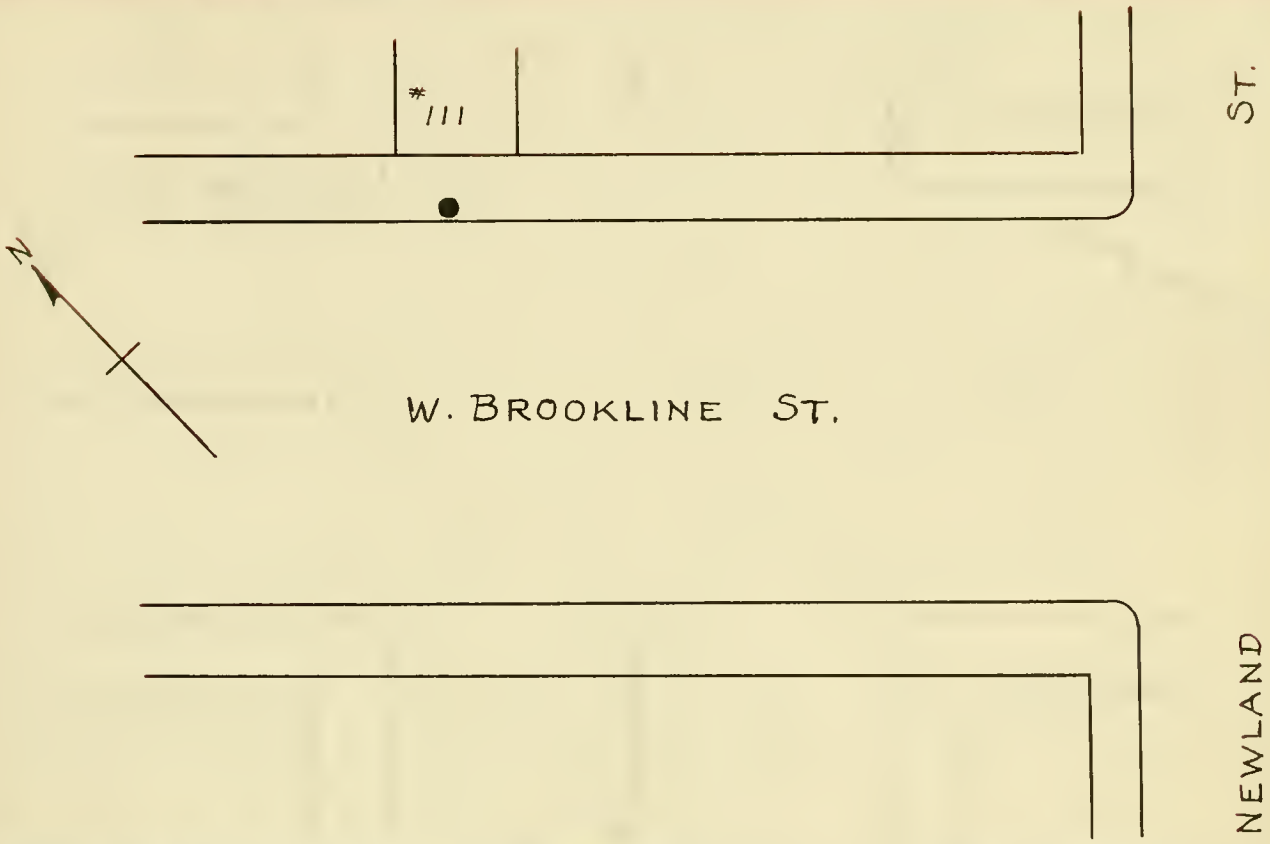

Sketch Drawn By R.B. Checked By J.C. Scale NONE

Well Installed _____ Depth _____ Grade Top of Well 15.41

Readings taken over period from 12/1/36 to 4/3/39 and from 4/3/40 to date

First reading taken 12/1/36 Water at Grade 9.16

Latest reading taken 11/14/40 Water at Grade 8.58

LOWEST READING OVER ENTIRE PERIOD: 8/7/40 Water at Grade 8.24

HIGHEST READING OVER ENTIRE PERIOD: 3/14/39 Water at Grade 14.41

Data Transcribed By E.F. Checked By A.M.

Remarks:

Note: See explanatory notes on first page of this Book

Date of Report 11/14/40

Approved By I.B.

REPORT ON GROUND WATER LEVEL STATION

Location: E side of Springfield St. 13' N of Shawmut Avenue

Station No. S-9-146

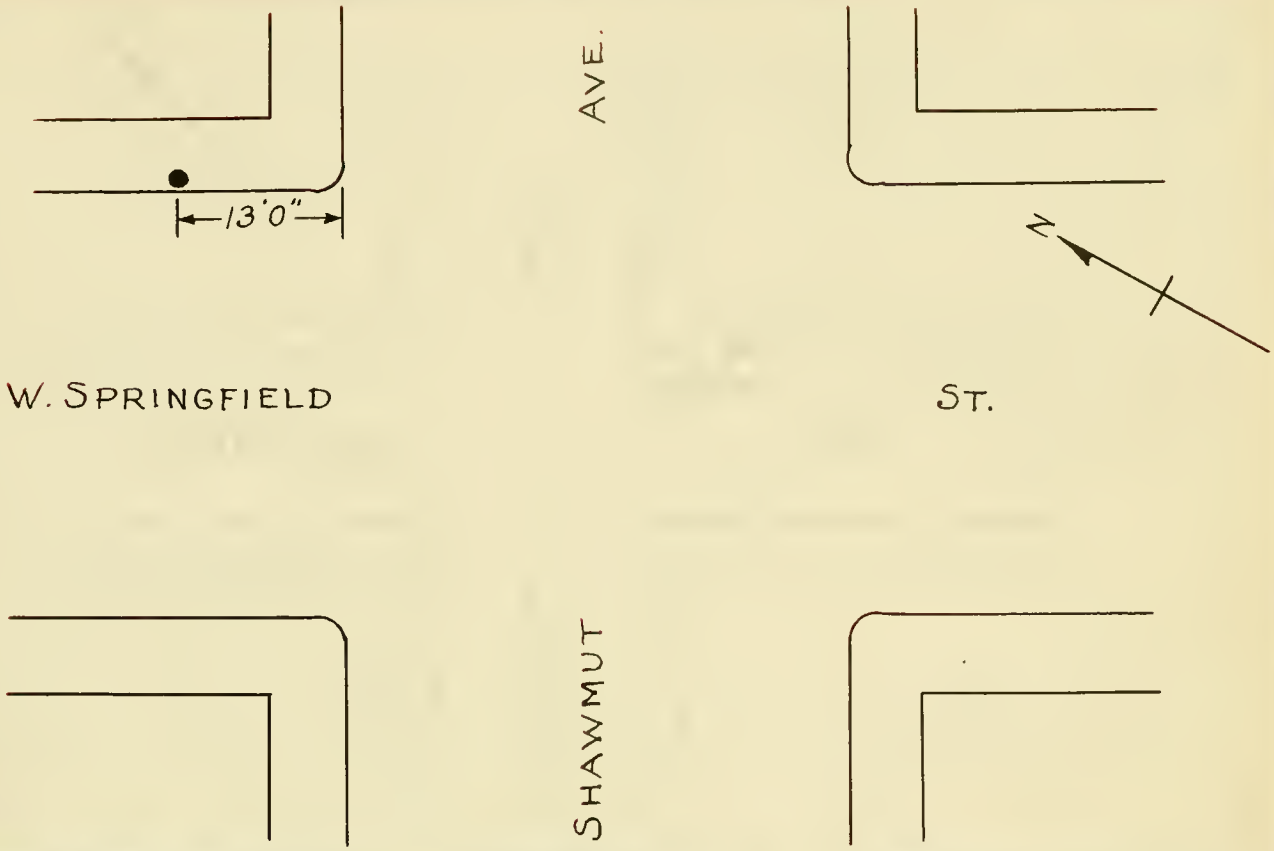

Sketch Drawn By R.B. Checked By _____ Scale NONE

Well Installed _____ Depth _____ Grade Top of Well 17.30

Readings taken over period from 12/2/36 to 4/3/39 and from 4/3/40 to date

First reading taken 12/2/36 Water at Grade 9.72

Latest reading taken 11/14/40 Water at Grade 8.97

LOWEST READING OVER ENTIRE PERIOD: 9/9/40 Water at Grade 7.51

HIGHEST READING OVER ENTIRE PERIOD: 4/3/40 Water at Grade 10.22

Data Transcribed By E.F. Checked By A.M.

Remarks:

Note: See explanatory notes on first page of this Book

Date of Report 11/14/40

Approved By L.B.

REPORT ON GROUND WATER LEVEL STATION

Location: E side of W. Newton St. 8' S of Shawmut Avenue B.L.

Station No. S-9-147

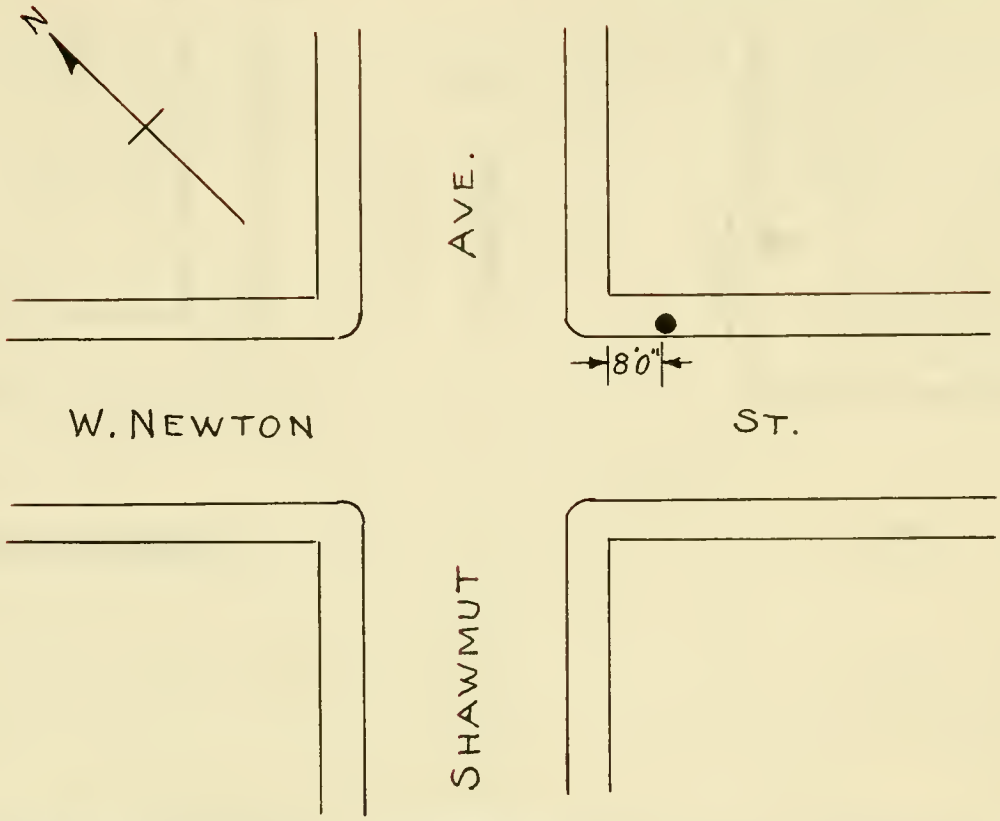

Sketch Drawn By R.B. Checked By J.C. Scale NONE

Well Installed _____ Depth _____ Grade Top of Well 15.57

Readings taken over period from 12/2/36 to 4/3/39 and from 4/3/40 to date

First reading taken 12/2/36 Water at Grade 9.90

Latest reading taken 11/14/40 Water at Grade 11.61

LOWEST READING OVER ENTIRE PERIOD: 4/21/38 Water at Grade 8.65

HIGHEST READING OVER ENTIRE PERIOD: 9/9/38 Water at Grade 14.82

Data Transcribed By E.F. Checked By A.M.

Remarks:

Note: See explanatory notes on first page of this Book

Date of Report 11/14/40

Approved By L.B.

REPORT ON GROUND WATER LEVEL STATION

Location: N side of Camden St. 7' W of Washington St. Bldg. Line

Station No. S-9-149

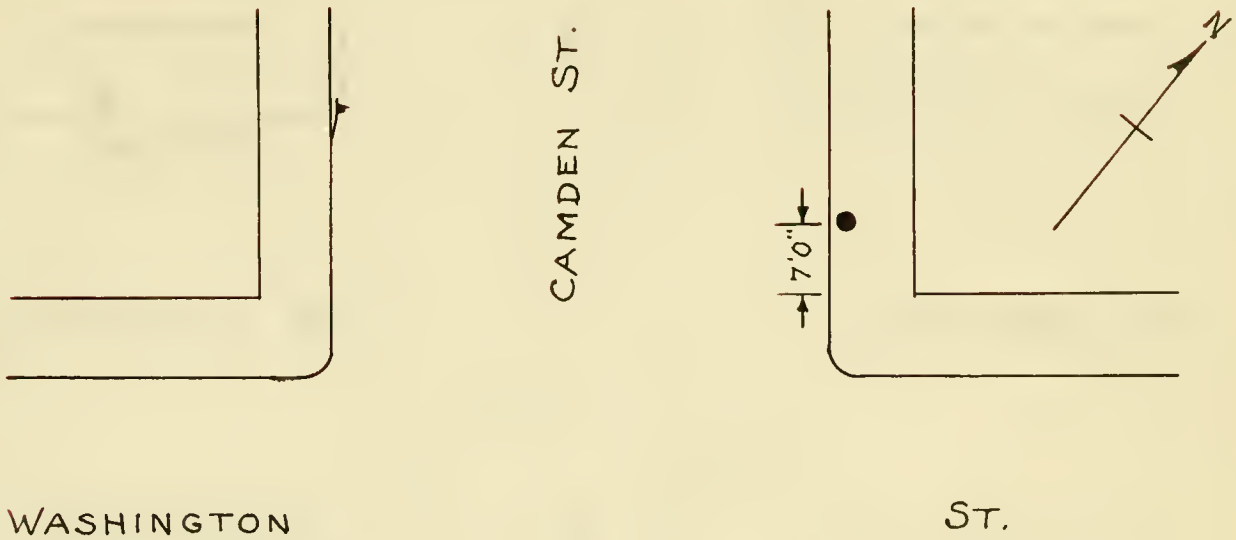

Sketch Drawn By R.B. Checked By J.C. Scale NONE

Well Installed _____ Depth _____ Grade Top of Well 17.65

Readings taken over period from 12/2/36 to 3/30/39 and from 4/4/40 to date

First reading taken 12/2/36 Water at Grade 7.15

Latest reading taken 11/15/40 Water at Grade 8.69

LOWEST READING OVER ENTIRE PERIOD: 4/6/37 Water at Grade 5.90

HIGHEST READING OVER ENTIRE PERIOD: 4/5/40 Water at Grade 11.82

Data Transcribed By E.F. Checked By A.M.

Remarks:

Note: See explanatory notes on first page of this Book

Date of Report 11/15/40

Approved By L.B.

REPORT ON GROUND WATER LEVEL STATION

Location: N side of W. Concord St. 14' W of Washington Building Line

Station No. S-9-150

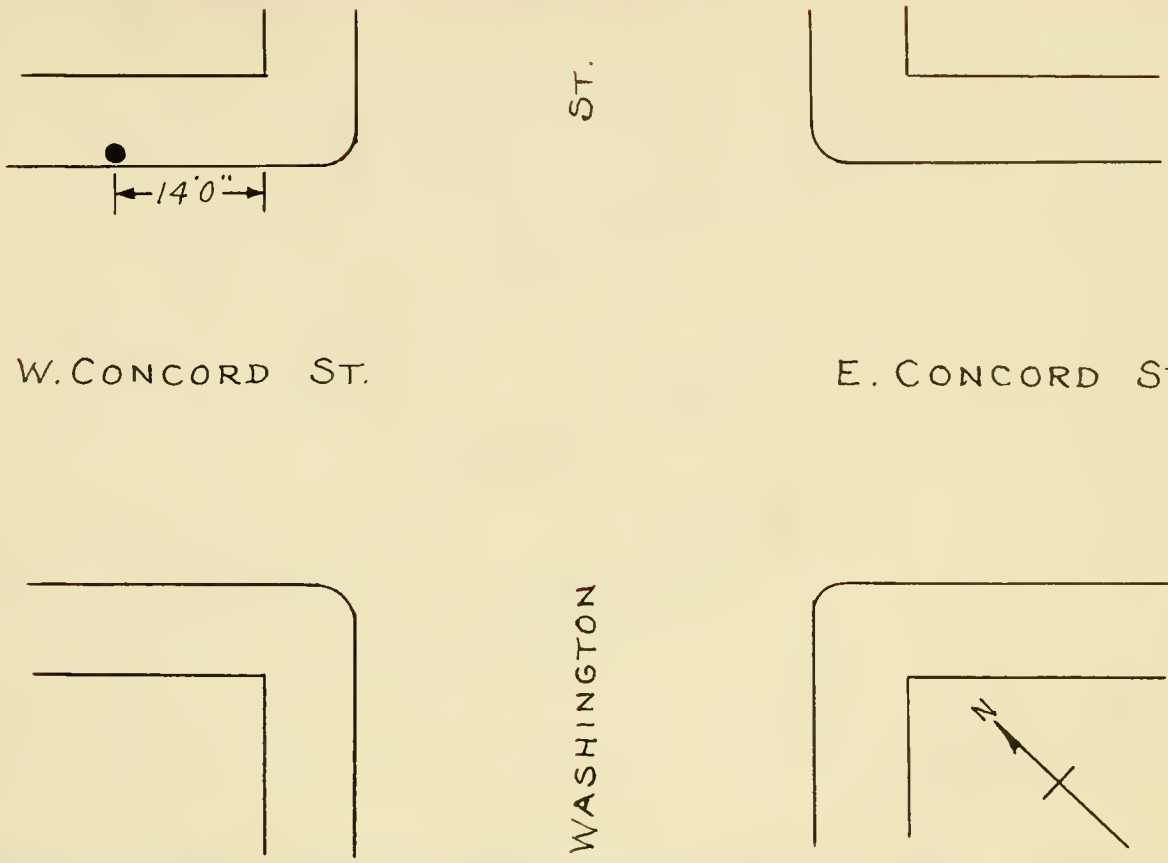

Sketch Drawn By R.B. Checked By J.C. Scale NONE

Well Installed _____ Depth _____ Grade Top of Well 16.93

Readings taken over period from 12/2/36 to 4/3/39 and from 4/3/40 to date

First reading taken 12/2/36 Water at Grade 8.43

Latest reading taken 11/14/40 Water at Grade 6.43

LOWEST READING OVER ENTIRE PERIOD: 10/22/40 Water at Grade 5.68

HIGHEST READING OVER ENTIRE PERIOD: 6/10/38 Water at Grade 14.93

Data Transcribed By E.F. Checked By A.M.

Remarks:

Note: See explanatory notes on first page of this Book

Date of Report 11/14/40

Approved By L.B.

CRESCENT AVE.
STONE & SON

REPORT ON GROUND WATER LEVEL STATION

Location: S side of Crescent Ave. on P.C. of Sydney St. and Crescent Avenue.

Station No. 13-08

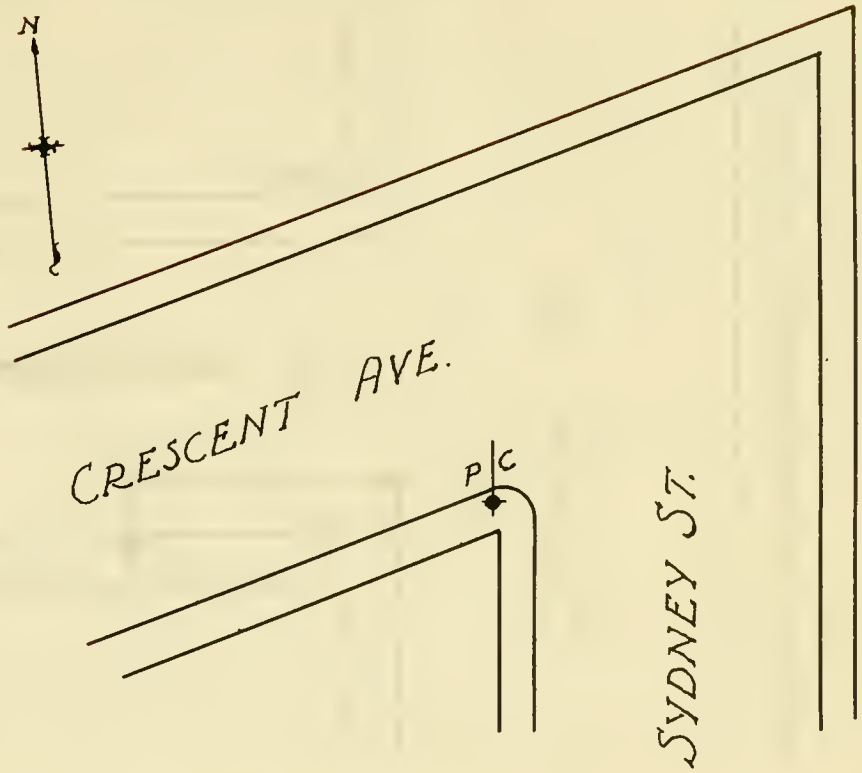

Sketch Drawn By L.R. Checked By R.K. Scale None

Well Installed 6/30/36 Depth 15' Grade Top of Well 16.100

Readings taken over period from 7/15/36 to 4/4/39 and from 4/8/40 to date

First reading taken 7/15/36 Water at Grade 11.58

Latest reading taken 10/23/40 Water at Grade 8.64

LOWEST READING OVER ENTIRE PERIOD: 2/15/37 Water at Grade 7.18

HIGHEST READING OVER ENTIRE PERIOD: 11/19/36 Water at Grade 12.85

Data Transcribed By B.F. Checked By A.M.

Remarks:

10' sand & gravel
10'-15' clay

Note: See explanatory notes on first page of this Book

Date of Report 10/23/40

Approved by L.B.

REPORT ON GROUND WATER LEVEL STATION

Location: S side of Harborview St. 47' W of Sydney Street

Station No. 13-11

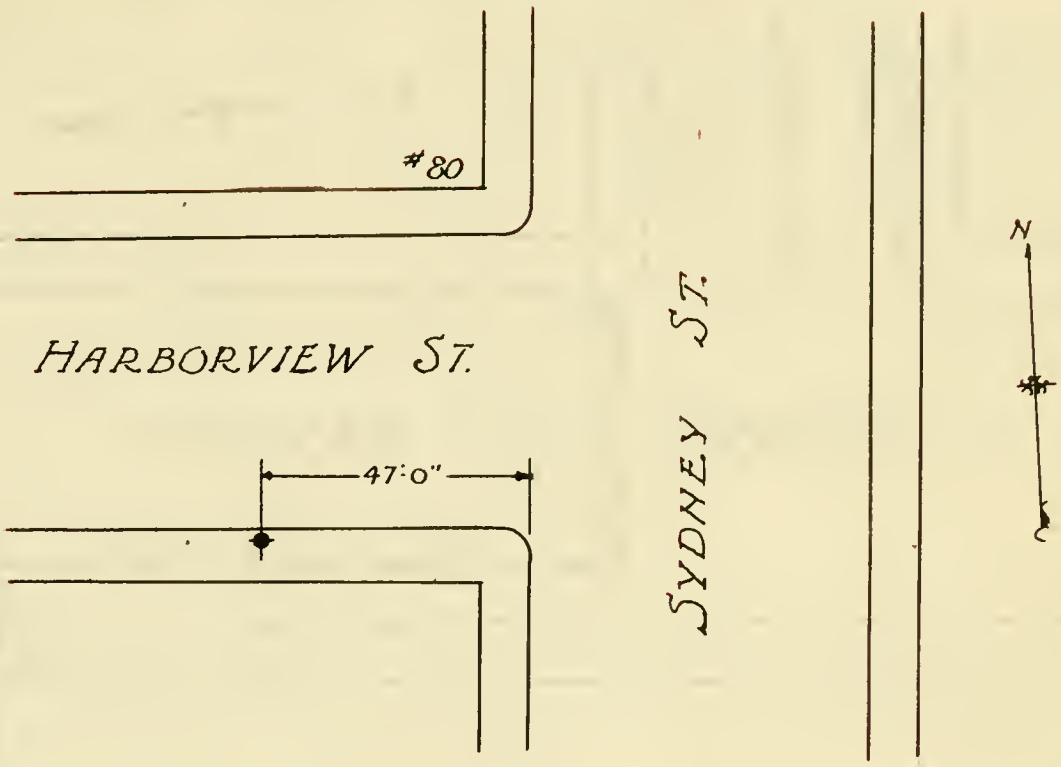

Sketch Drawn By L.R. Checked By R.K. Scale None

Well Installed 7/1/36 Depth 15'-6 Grade Top of Well 21.500

Readings taken over period from 7/15/36 to 4/4/39 and from 3/11/40 to date

First reading taken 7/15/36 Water at Grade 7.75

Latest reading taken 10/23/40 Water at Grade DRY

LOWEST READING OVER ENTIRE PERIOD: 12/17/37 Water at Grade 6.75

HIGHEST READING OVER ENTIRE PERIOD: 5/7/40 Water at Grade 9.54

Data Transcribed By L.F. Checked By A.M.

Remarks:

7'-6 hard sand & gravel
7'-6 to 10' clay & sand
10' to 15'-6 fine sand

Note: See explanatory notes on first page of this Book

Date of Report 10/23/40

Approved By L.B.

REPORT ON GROUND WATER LEVEL STATION

Location: E side of Sydney St. on P.C. opp. 63 Sydney St. 480' S of Property Line of Hartland Street

Station No. 13-18

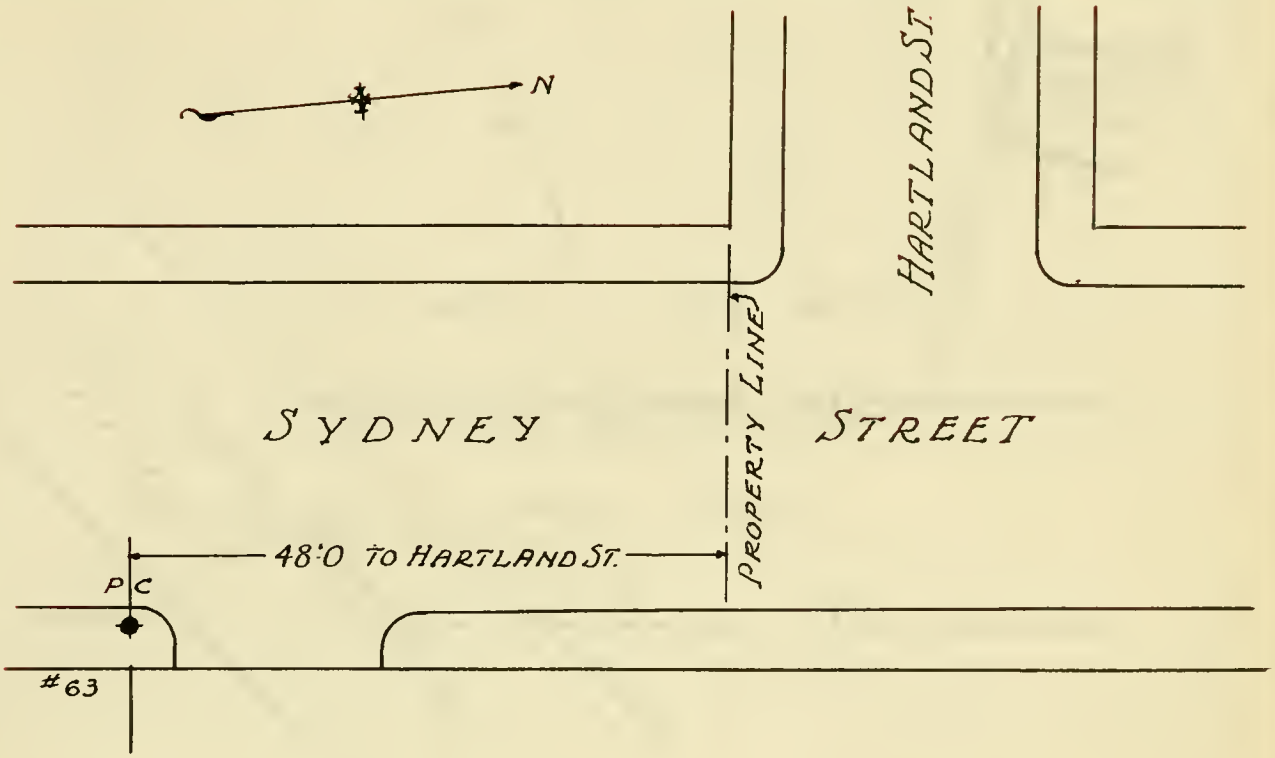

Sketch Drawn By L.R. Checked By R.K. Scale None

Well Installed 6/29/36 Depth _____ Grade Top of Well 18.589

Readings taken over period from 7/15/36 to 4/4/39 and from 7/24/40 to date

First reading taken 7/15/36 Water at Grade 10.26

Latest reading taken 10/23/40 Water at Grade 9.46

LOWEST READING OVER ENTIRE PERIOD: 10/23/40 Water at Grade 9.46

HIGHEST READING OVER ENTIRE PERIOD: 4/21/37 Water at Grade 11.43

Data Transcribed By G.F. Checked By A.M.

Remarks:

10' clay & sand
10' to 15'-6 fine sand (little clay)

Note: See explanatory notes on first page of this Book

Date of Report 10/23/40

Approved By L.B.

REPORT ON GROUND WATER LEVEL STATION

Location: S side of Mile Road, 270' from center line of Old Colony Parkway Overpass

Station No. 13-21

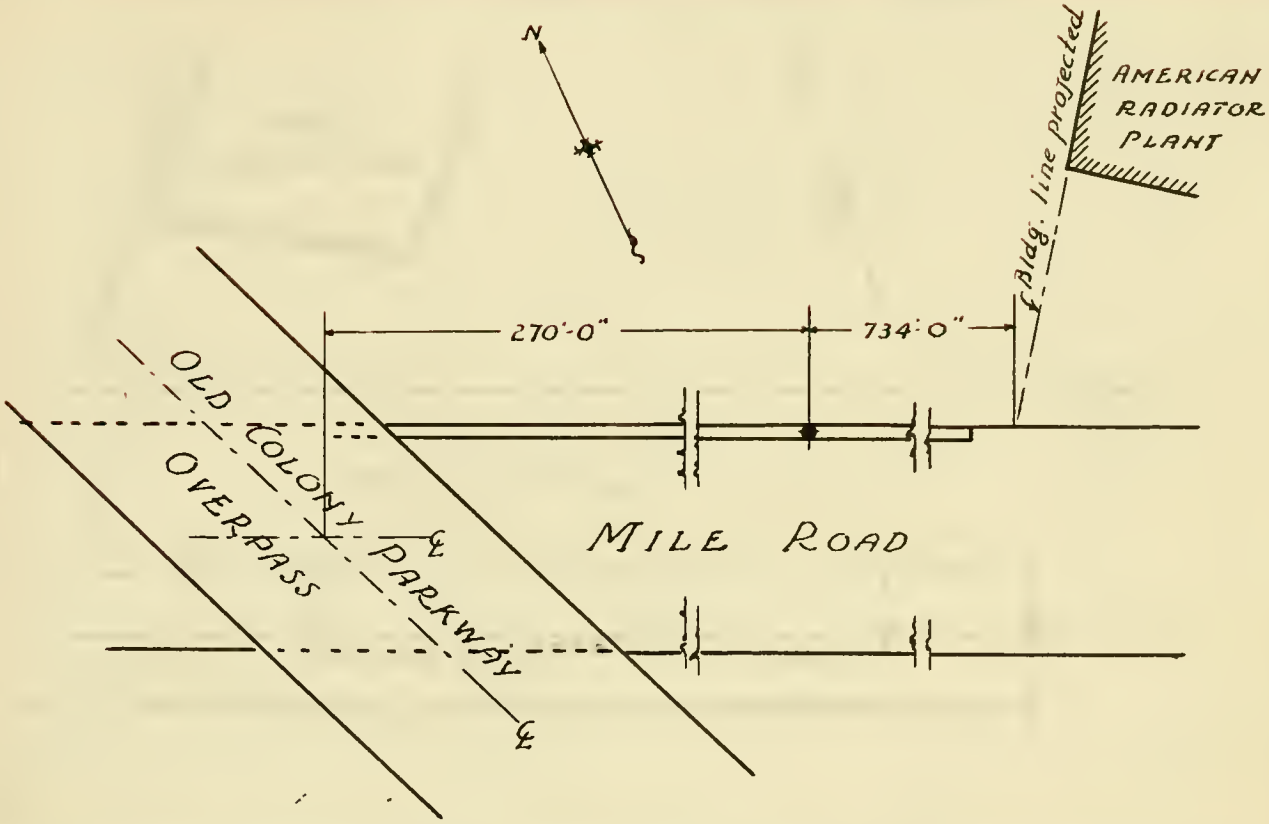

Sketch Drawn By L. R. Checked By R.K. Scale None

Well Installed 3/26/38 Depth _____ Grade Top of Well _____

Readings taken over period from 10/8/38 to _____ and from _____ to date

First reading taken 10/8/38 Water at Grade _____

Latest reading taken 1/17/39 Water at Grade NO GRADE

LOWEST READING OVER ENTIRE PERIOD: _____ Water at Grade _____

HIGHEST READING OVER ENTIRE PERIOD: _____ Water at Grade _____

Data Transcribed By L.F. Checked By A.M.

Remarks:

Filling
Clay
Very fine sand

Note: See explanatory notes on first page of this Book

Date of Report 1/17/39

Approved By L.B.

REPORT ON GROUND WATER LEVEL STATION

Location: S side of ~~Mt. Vernon St.~~ Mile Road 147' E of Electric pole $\frac{22}{26}$ near American Radiator Plant

Station No. 13-22

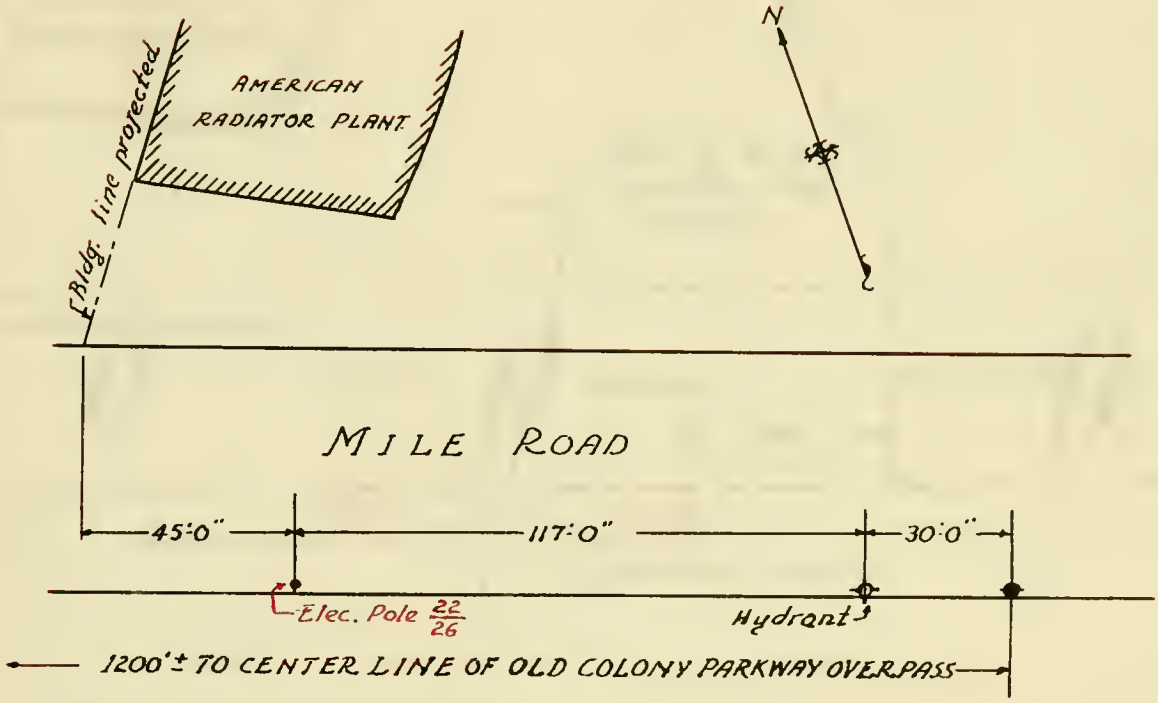

Sketch Drawn By L.R. Checked By R.K. Scale None

Well Installed 3/25/38 Depth _____ Grade Top of Well _____

Readings taken over period from _____ to _____ and from _____ to date

First reading taken _____ Water at Grade NO. GRADE

Latest reading taken _____ Water at Grade NO. GRADE

LOWEST READING OVER ENTIRE PERIOD: _____ Water at Grade _____

HIGHEST READING OVER ENTIRE PERIOD: _____ Water at Grade _____

Data Transcribed By G.F. Checked By A.M.

Remarks:

Filling
sand and gravel

Note: See explanatory notes on first page of this Book

Date of Report _____

Approved by L.B.

REPORT ON GROUND WATER LEVEL STATION

Location: S side of Mt. Vernon St. 95' E of Elec. Pole $\frac{22}{27}$ near American Radiator Plant

Station No. 13-23

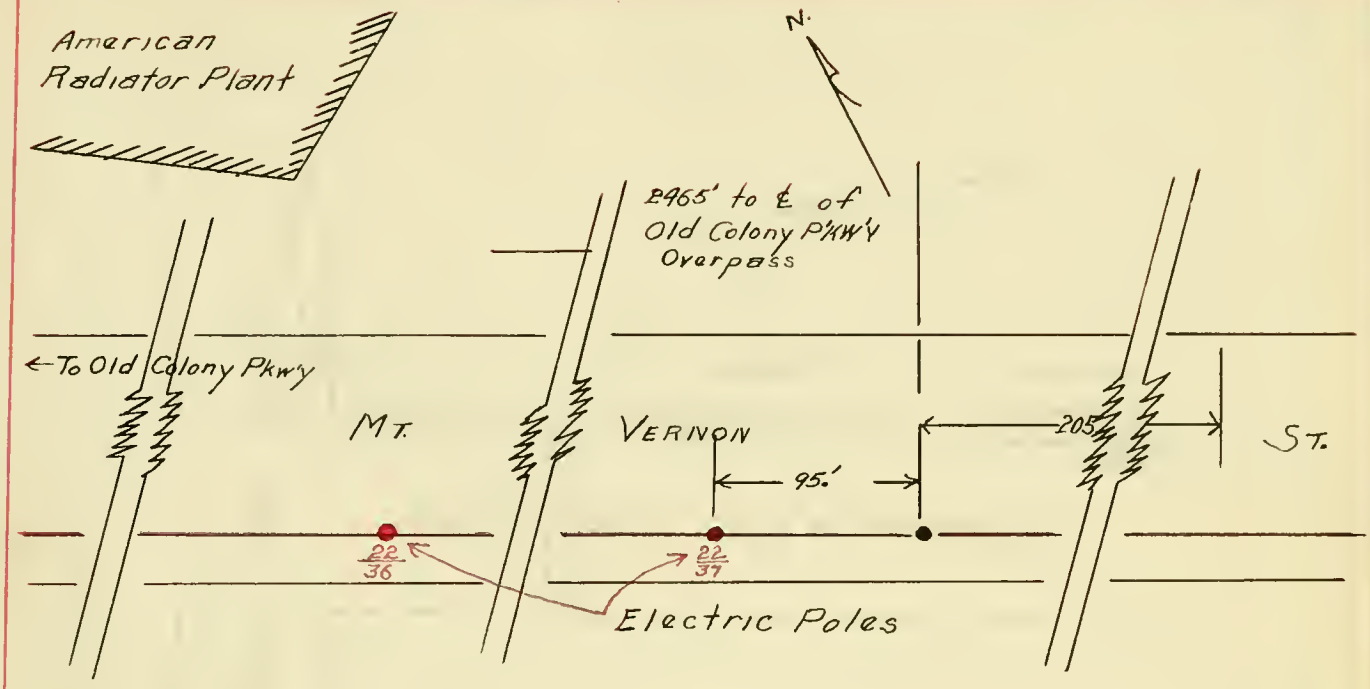

Sketch Drawn By H.L. Checked By R.K. Scale None

Well Installed _____ Depth _____ Grade Top of Well _____

Readings taken over period from _____ to _____ and from _____ to date

First reading taken _____ Water at Grade NO GRADE

Latest reading taken 4/16/40 Water at Grade NO GRADE

LOWEST READING OVER ENTIRE PERIOD: _____ Water at Grade _____

HIGHEST READING OVER ENTIRE PERIOD: _____ Water at Grade _____

Data Transcribed By _____ Checked By A.M.

Remarks:

Note: See explanatory notes on first page of this Book

Date of Report 4/16/40

Approved By L.B.

REPORT ON GROUND WATER LEVEL STATION

Location W side of Savin Hill Ct., near hydrant Station
212' N of Savin Hill Avenue No. 13-24

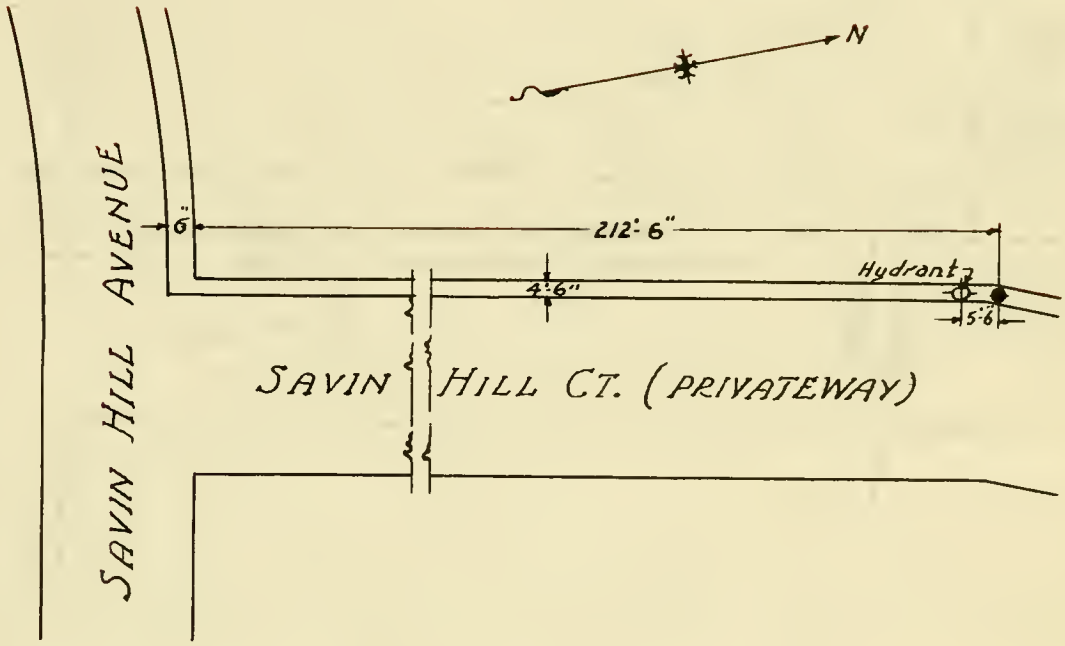

Sketch Drawn By L. R. Checked By R.K. Scale None

Well Installed 5/24/38 Depth _____ Grade Top of Well _____

Readings taken over period from 10/8/38 to 4/4/39 and from 5/7/40 to date

First reading taken 10/8/38 Water at Grade NO GRADE

Latest reading taken 10/23/40 Water at Grade PLUGGED

LOWEST READING OVER ENTIRE PERIOD: _____ Water at Grade _____

HIGHEST READING OVER ENTIRE PERIOD: _____ Water at Grade _____

Data Transcribed By G.F. Checked By A.M.

Remarks:

3' dirt fill
3'-5' beach sand
5'-20' sand and clay

Note: See explanatory notes on First page of this Book

Date of Report 10/23/40

Approved By L.B.

REPORT ON GROUND WATER LEVEL STATION

Location: W side of Davitt St., 15' N of entrance to #14 Station No. 13-27

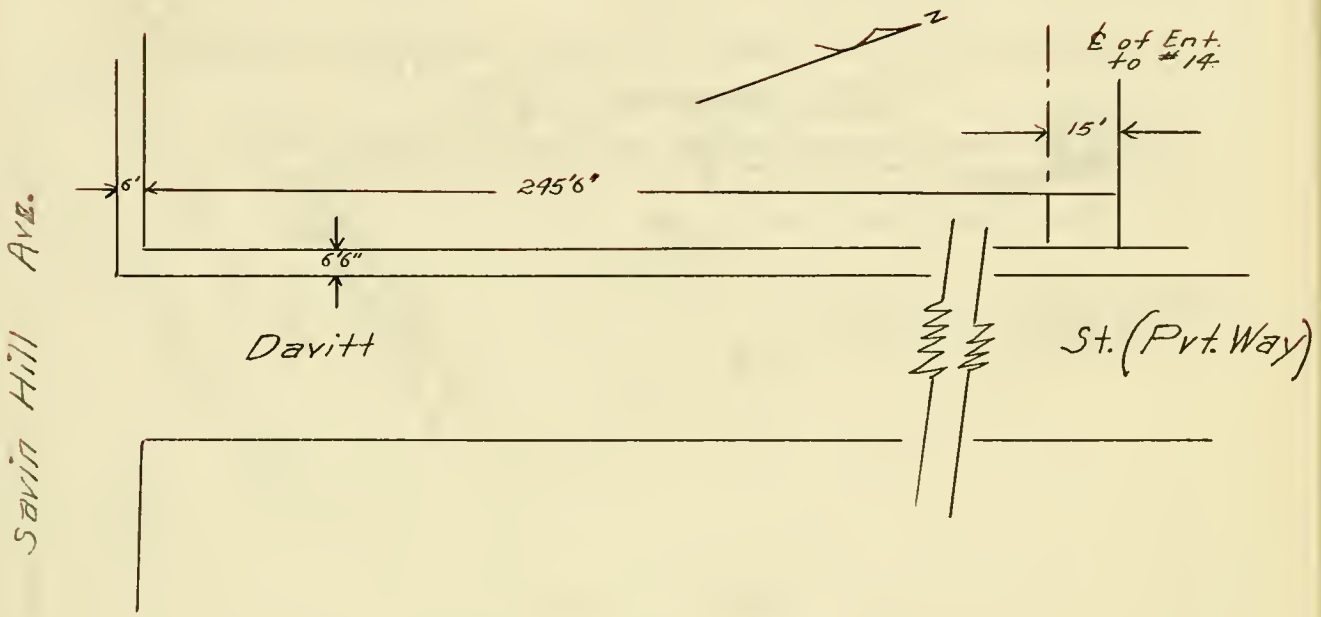

Sketch Drawn By D.J.L. Checked By R.K. Scale None

Well installed 5/31/38 Depth _____ Grade Top of Well _____

Readings taken over period from _____ to _____ and from _____ to date

First reading taken _____ Water at Grade NO GRADE

Latest reading taken 4/25/40 Water at Grade PLUGGED

LOWEST READING OVER ENTIRE PERIOD: _____ Water at Grade _____

HIGHEST READING OVER ENTIRE PERIOD: _____ Water at Grade _____

Data Transcribed By _____ Checked By A.M.

Remarks:

Note: See explanatory notes on first page of this Book

Date of Report 4/25/40

Approved By L.B.

REPORT ON GROUND WATER LEVEL STATION

Location: E side of Dillingham St. 16' N of entrance to #39

Station No. 13-28

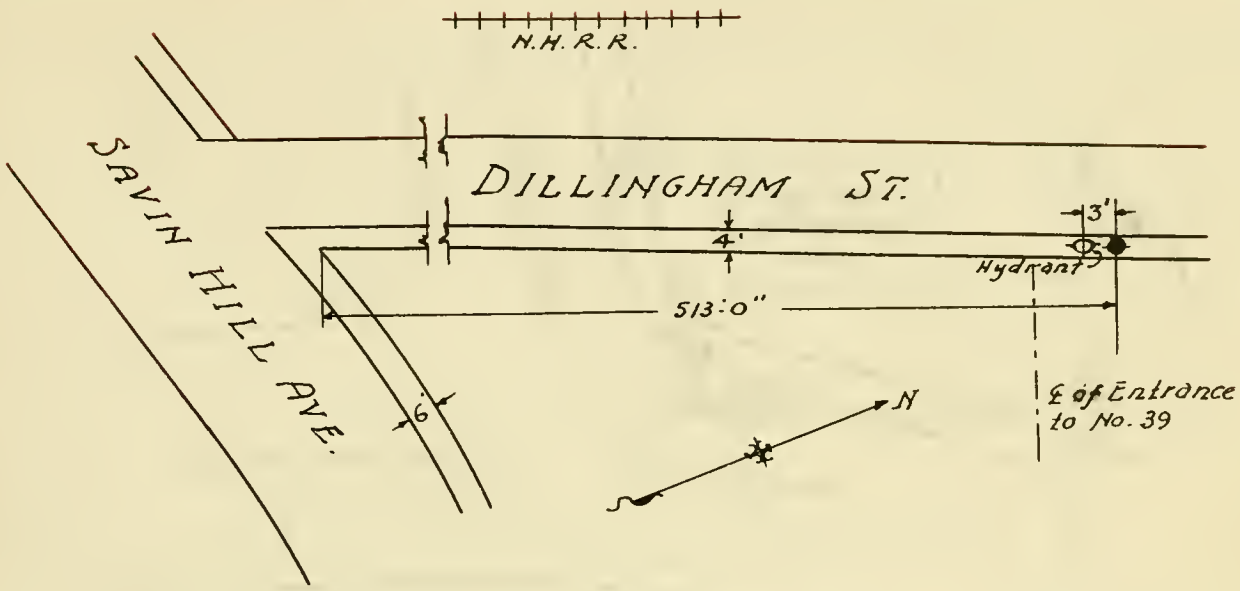

Sketch Drawn By L. R. Checked By R.K. Scale None

Well Installed 6/6/38 Depth _____ Grade Top of Well _____

Readings taken over period from 10/8/38 to 1/17/39 and from 3/12/40 to date

First reading taken 10/8/38 Water at Grade _____

Latest reading taken 10/23/40 Water at Grade NO GRADE

LOWEST READING OVER ENTIRE PERIOD: _____ Water at Grade _____

HIGHEST READING OVER ENTIRE PERIOD: _____ Water at Grade _____

Data Transcribed By B.F. Checked By A.M.

Remarks:

5' sand and gravel
5'-25' Beach sand
25'-30' Beach sand and clay

Note: See explanatory notes on first page of this Book

Date of Report 10/23/40

Approved By L.B.

REPORT ON GROUND WATER LEVEL STATION

Location: W side of Springdale St., on corner of Playstead Rd.

Station No. 13-29

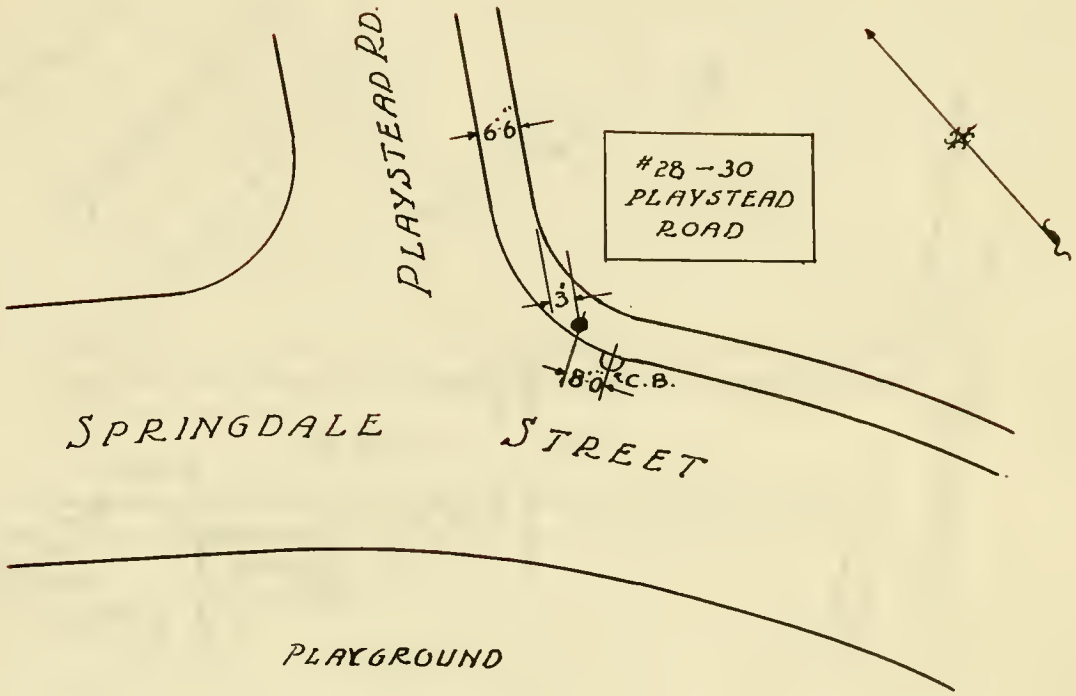

Sketch Drawn By L.R. Checked By R.K. Scale None

Well Installed 6/8/38 Depth _____ Grade Top of Well _____

Readings taken over period from 3/11/40 to _____ and from _____ to date

First reading taken 3/11/40 Water at Grade _____

Latest reading taken 10/23/40 Water at Grade NO GRADE

LOWEST READING OVER ENTIRE PERIOD: _____ Water at Grade _____

HIGHEST READING OVER ENTIRE PERIOD: _____ Water at Grade _____

Data Transcribed By G.F. Checked By A.M.

Remarks:

5' cinders
5'-10' cinders and gravel
10'-15' sand and gravel

Note: See explanatory notes on First page of this Book

Date of Report 10/23/40

Approved By L.B.

REPORT ON GROUND WATER LEVEL STATION

Location: E side of Denny Street, opposite Springdale Street, 39' S of Bayside Bungalow

Station No. 13-30

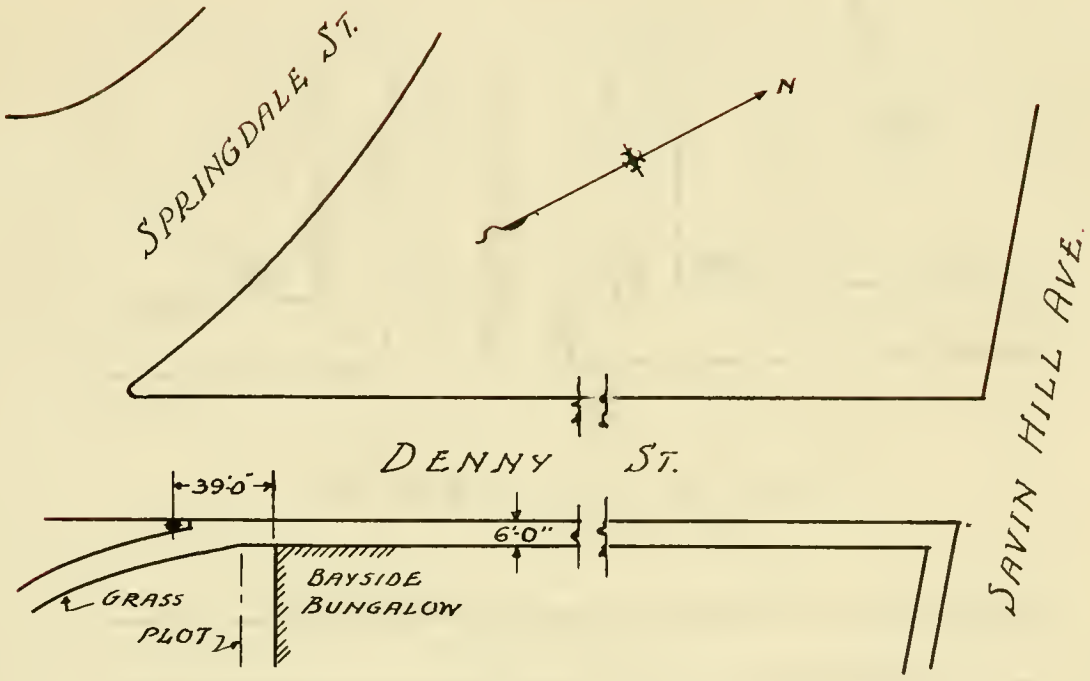

Sketch Drawn By L.R. Checked By R.K. Scale None

Well Installed 6/13/38 Depth _____ Grade Top of Well _____

Readings taken over period from 10/8/38 to 4/4/39 and from 3/12/40 to date

First reading taken 10/8/38 Water at Grade NO GRADE

Latest reading taken 10/23/40 Water at Grade DRY

LOWEST READING OVER ENTIRE PERIOD: _____ Water at Grade _____

HIGHEST READING OVER ENTIRE PERIOD: _____ Water at Grade _____

Data Transcribed By E.F. Checked By A.M.

Remarks:

17½' sand and gravel

Note: See explanatory notes on first page of this Book

Date of Report 10/23/40

Approved By L.B.

REPORT ON GROUND WATER LEVEL STATION

Location: E side of Maryland St. 7' N of Bay St.

Station No. 13-31

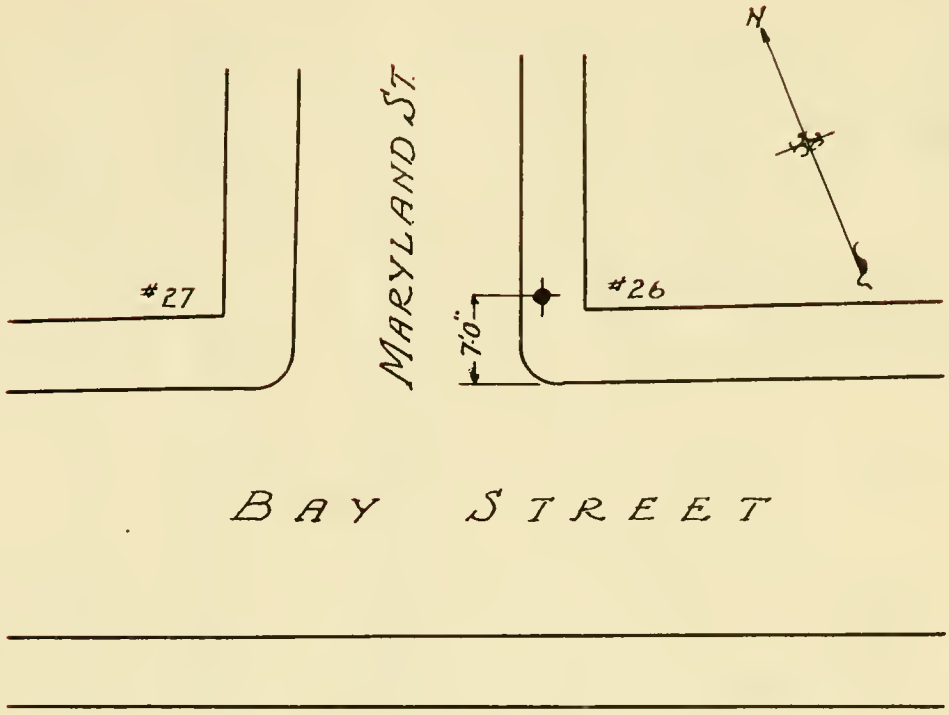

Sketch Drawn By L.R. Checked By R.K. Scale None

Well Installed 7/1/36 Depth 12½' Grade Top of Well 18.946

Readings taken over period from 8/3/36 to 4/4/39 and from 7/24/40 to date

First reading taken 8/3/36 Water at Grade 11.36

Latest reading taken 10/23/40 Water at Grade 11.74

LOWEST READING OVER ENTIRE PERIOD: 12/17/37 Water at Grade 10.70

HIGHEST READING OVER ENTIRE PERIOD: 9/27/37 Water at Grade 13.03

Data Transcribed By B.F. Checked By A.M.

Remarks:

4' fill
4'-9' gravel (water at 8')
9'-12½' gravel (clay & sand at bottom)

Note: See explanatory notes on first page of this Book

Date of Report 10/23/40

Approved By L.B.

[illegible]

LOCATION: [illegible]

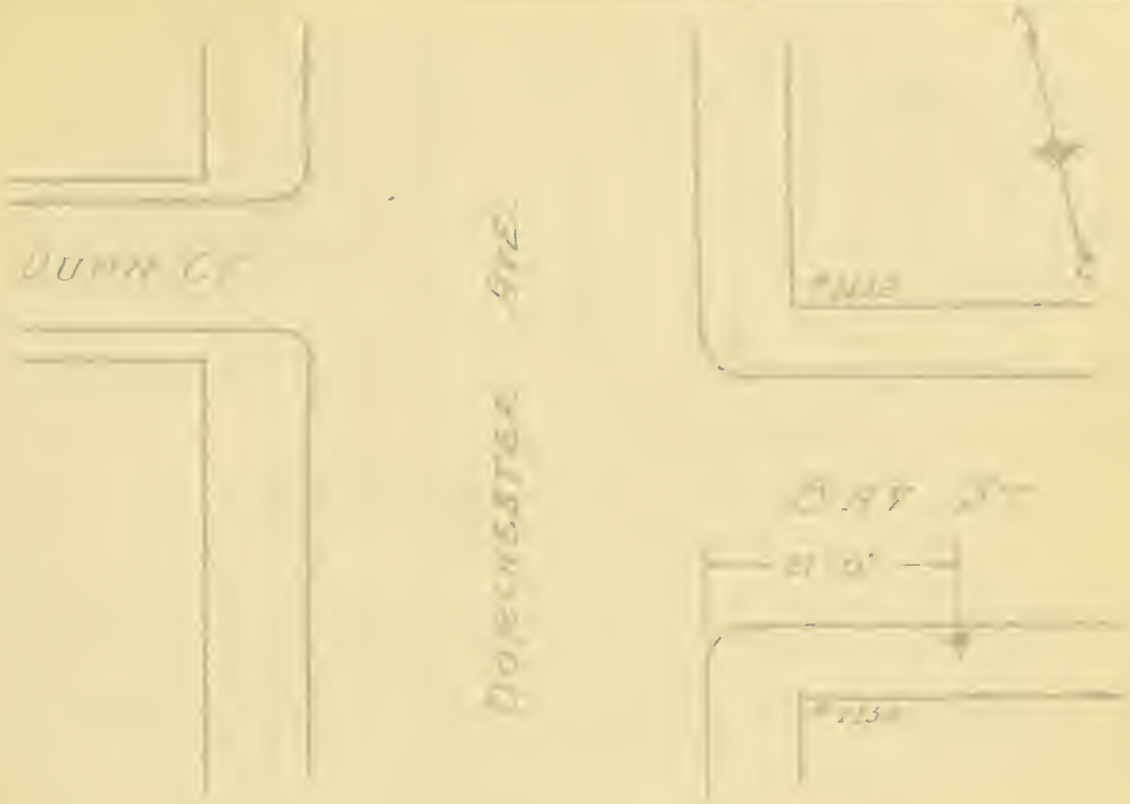

[illegible] Done By: [illegible] Checked By: [illegible] Date: [illegible]

[illegible]

[illegible]

Date Checked: [illegible] Checked By: [illegible]

Remarks:

[illegible]

REPORT ON GROUND WATER LEVEL STATION

Location: S side of Bay St. 27' E of Dorchester Avenue

Station No. 15-02

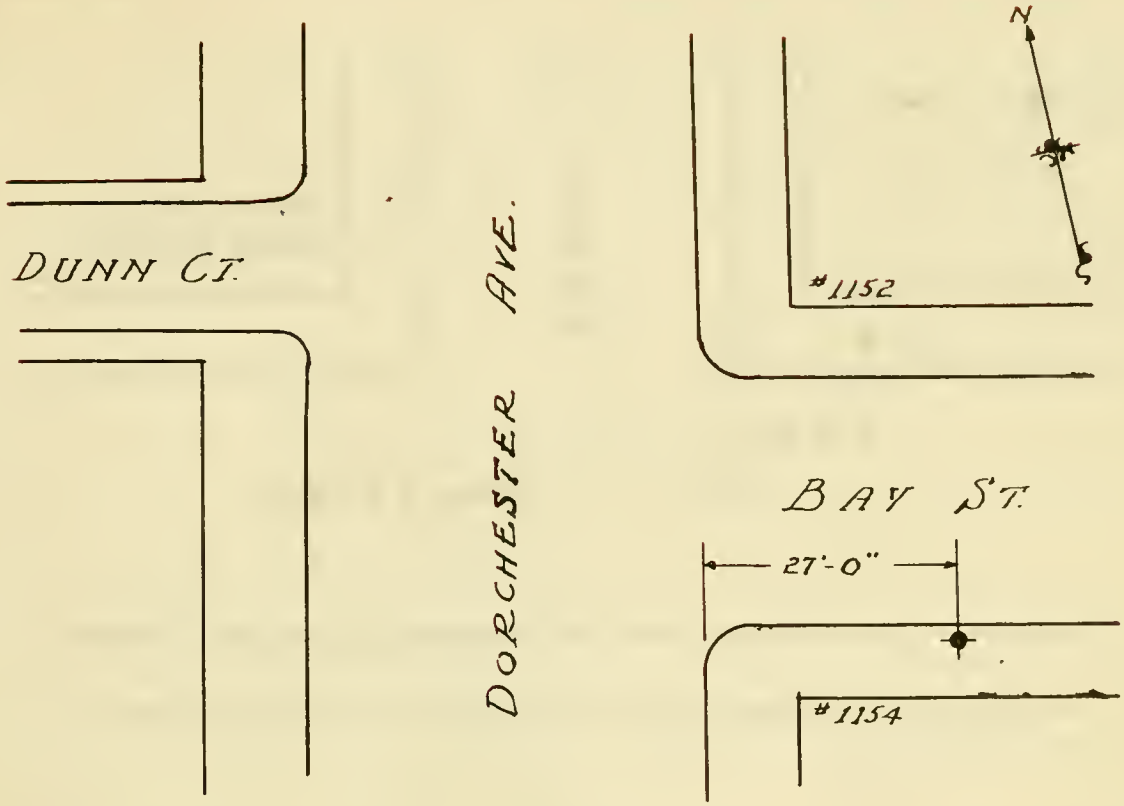

Sketch Drawn By L. R. Checked By R.K. Scale None

Well Installed 7/2/36 Depth _____ Grade Top of Well 17.673

Readings taken over period from 8/3/36 to 4/4/39 and from 4/9/40 to date

First reading taken 8/3/36 Water at Grade 8.86

Latest reading taken 10/1/40 Water at Grade 9.50

LOWEST READING OVER ENTIRE PERIOD: 4/13/37 Water at Grade 8.76

HIGHEST READING OVER ENTIRE PERIOD: 4/21/37 Water at Grade 10.59

Data Transcribed By B.F. Checked By A.M.

Remarks:

8' fill
8' to 15'-6" clay & sand

Note: See explanatory notes on first page of this Book

Date of Report 10/1/40

Approved By L.B.

REPORT ON GROUND WATER LEVEL STATION

Location: W side of Auckland St. 14' N of Dewar St. Station No. 15-03

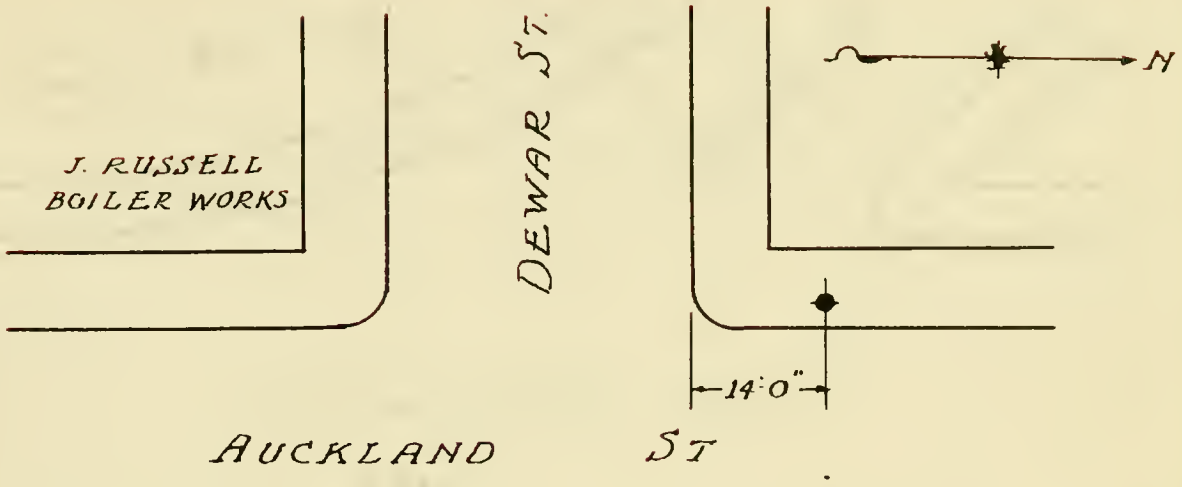

Sketch Drawn By L. R. Checked By R.K. Scale None

Well Installed 7/2/36 Depth _____ Grade Top of Well 17.569

Readings taken over period from 8/3/36 to 4/4/39 and from 3/11/40 to date

First reading taken 8/3/36 Water at Grade 8.74

Latest reading taken 10/24/40 Water at Grade 8.69

LOWEST READING OVER ENTIRE PERIOD: 1/17/39 Water at Grade 8.07

HIGHEST READING OVER ENTIRE PERIOD: 3/25/40 Water at Grade 9.82

Data Transcribed By G. Checked By A.M.

Remarks:

5'-6"
5'-6 to 15'-6 sand & gravel fill
9' water

Note: See explanatory notes on first page of this Book

Date of Report 10/24/40

Approved By L.B.

REPORT ON GROUND WATER LEVEL STATION

Location: E side of Dorchester Ave. 13' S of Hoyt St. Station No. 15-04

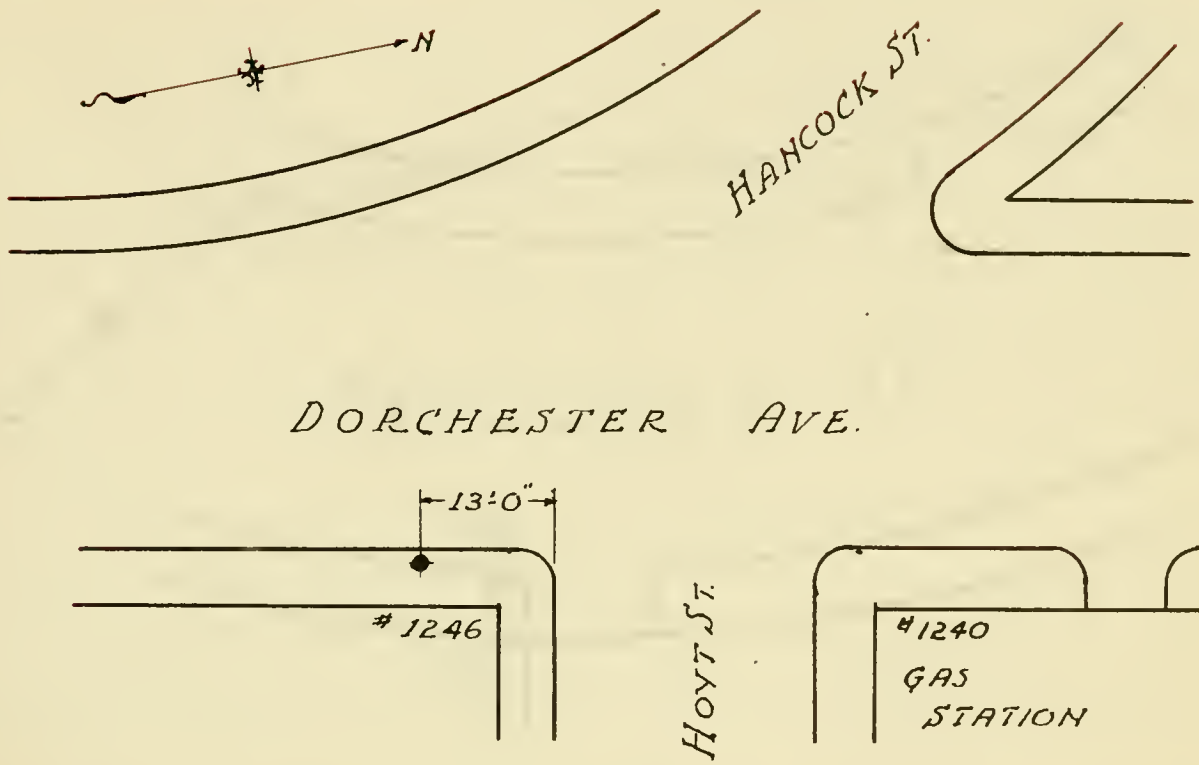

Sketch Drawn By L.R. Checked By R.K. Scale None

Well Installed 7/6/36 Depth _____ Grade Top of Well 19.511

Readings taken over period from 8/3/36 to 4/4/39 and from 3/11/40 to date

First reading taken 8/3/36 Water at Grade 8.26

Latest reading taken 10/24/40 Water at Grade 8.26

LOWEST READING OVER ENTIRE PERIOD: 12/17/37 Water at Grade 7.18

HIGHEST READING OVER ENTIRE PERIOD: 8/30/38 Water at Grade 9.21

Data Transcribed By E.P. Checked By A.M.

Remarks:

9' fill
9' to 15'-6 sand (some clay)

Note: See explanatory notes on first page of this Book

Date of Report 10/24/40

Approved By L.B.

REPORT ON GROUND WATER LEVEL STATION

Location: E side of Freeport St. on P.C. in front of #34

Station No. 15-05

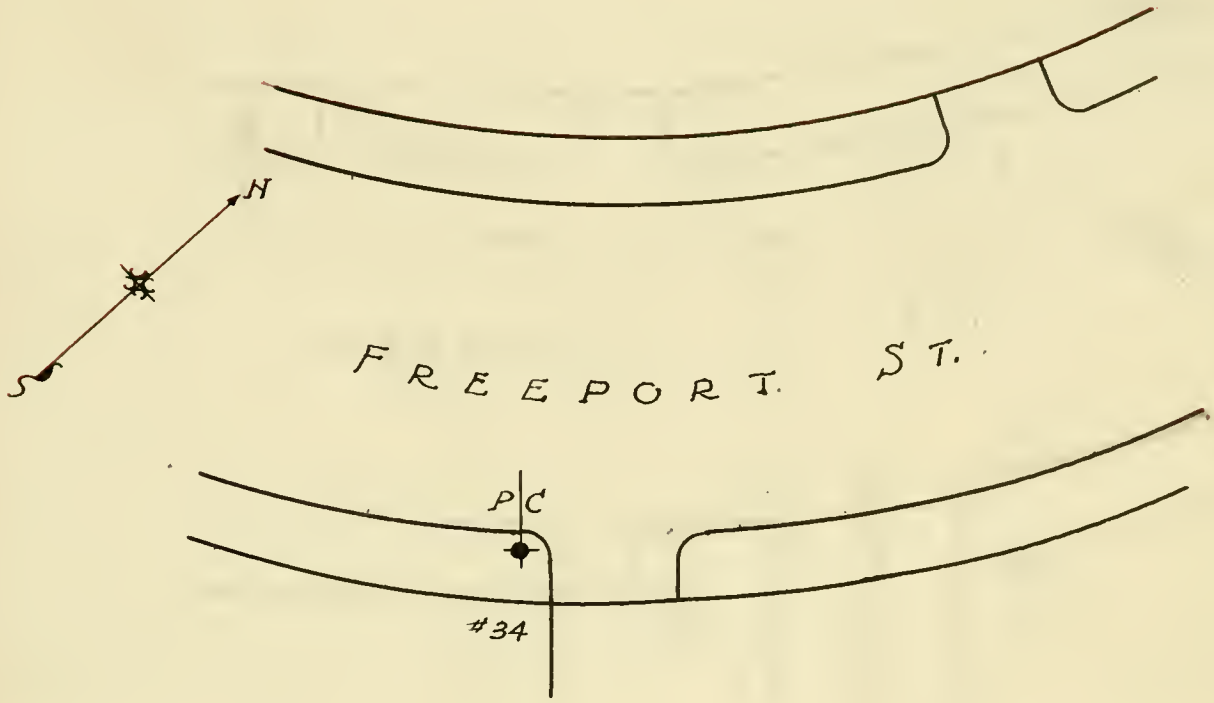

Sketch Drawn By L.R. Checked By R.K. Scale None

Well Installed 7/6/36 Depth _____ Grade Top of Well 18.319

Readings taken over period from 8/3/36 to 4/4/39 and from 3/12/40 to date

First reading taken 8/3/36 Water at Grade 6.28

Latest reading taken 10/24/40 Water at Grade 6.49

LOWEST READING OVER ENTIRE PERIOD: 3/29/38 Water at Grade 6.15

HIGHEST READING OVER ENTIRE PERIOD: 8/19/40 Water at Grade 10.99

Data Transcribed E.F. Checked By A.M.

Remarks:

10' fill
10' to 15'-6" gravel

Note: See explanatory notes on first page of this Book

Date of Report 10/24/40

Approved By L.B.

REPORT ON GROUND WATER LEVEL STATION

Location: E side of Freeport St. 74' N of Ellsworth Street — Station No. 15-06

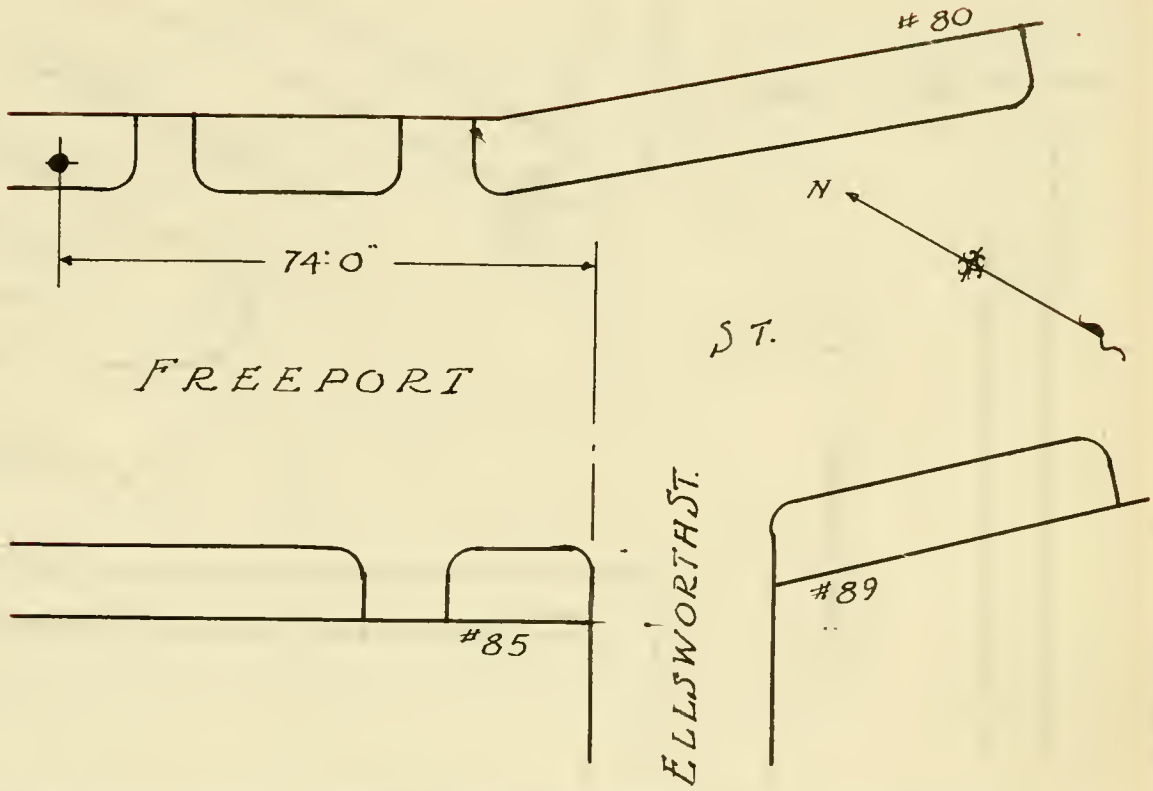

Sketch Drawn By L.R. Checked By R.K. Scale None

Well Installed 7/1/36 Depth _____ Grade Top of Well 16.629

Readings taken over period from 8/3/36 to 4/4/39 and from 3/14/40 to date

First reading taken 8/3/36 Water at Grade 9.09

Latest reading taken 10/24/40 Water at Grade 8.88

LOWEST READING OVER ENTIRE PERIOD: 10/24/40 Water at Grade 8.88

HIGHEST READING OVER ENTIRE PERIOD: 4/25/40 Water at Grade 10.67

Data Transcribed By G.F. Checked By A.M.

Remarks:

15'-6
9' Water

Note: See explanatory notes on first page of this Book

Date of Report 10/24/40

Approved By L.B.

REPORT ON GROUND WATER LEVEL STATION

Location: W side of Greenwich St. on P.C. at junct. of Freeport, Greenwich and Clayton Streets

Station No. 15-07

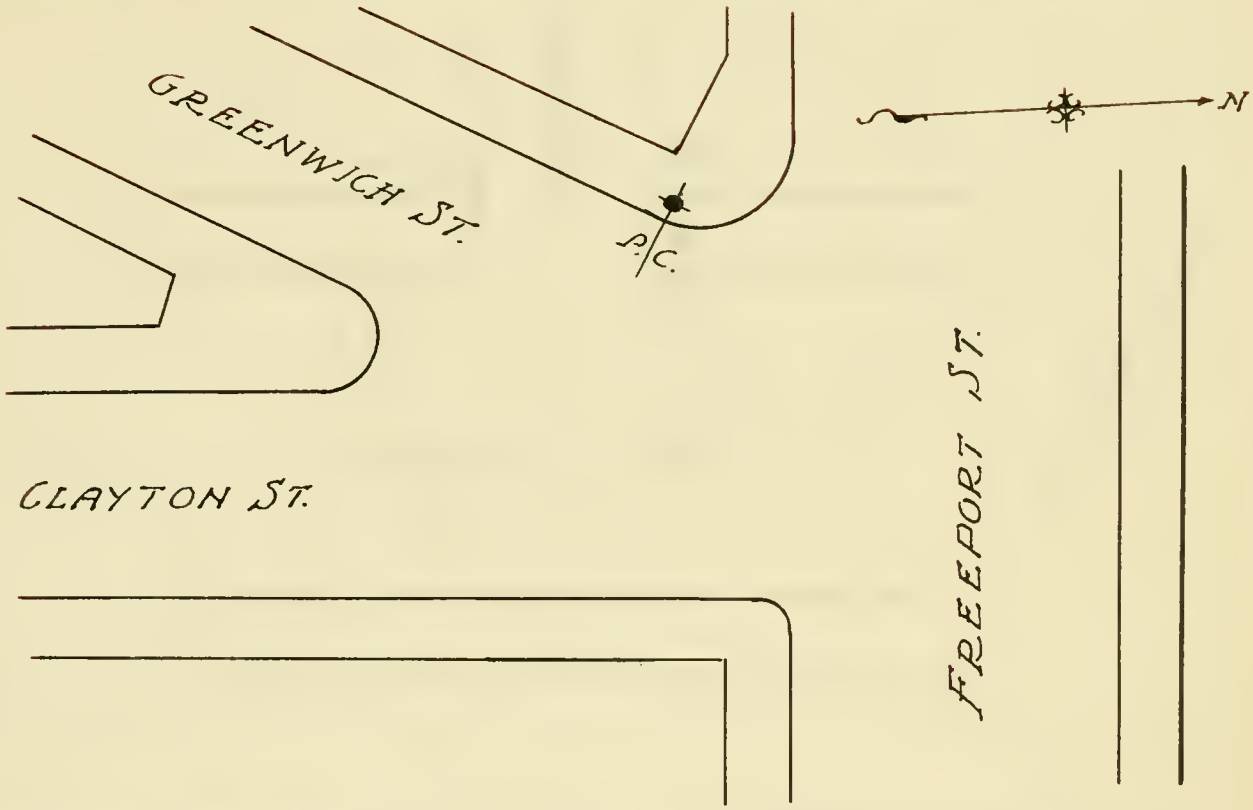

Sketch Drawn By L.R. Checked By R.K. Scale None

Well Installed 7/2/36 Depth _____ Grade Top of Well 16.957

Readings taken over period from 8/3/36 to 4/4/39 and from 3/11/48 to date

First reading taken 8/3/36 Water at Grade 6.87

Latest reading taken 10/24/40 Water at Grade 6.63

LOWEST READING OVER ENTIRE PERIOD: 10/24/40 Water at Grade 6.63

HIGHEST READING OVER ENTIRE PERIOD: 2/8/37 Water at Grade 8.29

Data Transcribed By G.F. Checked By A.M.

Remarks:

10'-6 sand & gravel
10'-6 to 13'-6 silty sand
13'-6 to 15'-6 clay & sand

Note: See explantory notes on first page of this Book

Date of Report 10/24/40

Approved By I.B.

REPORT ON GROUND WATER LEVEL STATION

Location: S side of Dickens St. in front of #31 Station No. 15-09

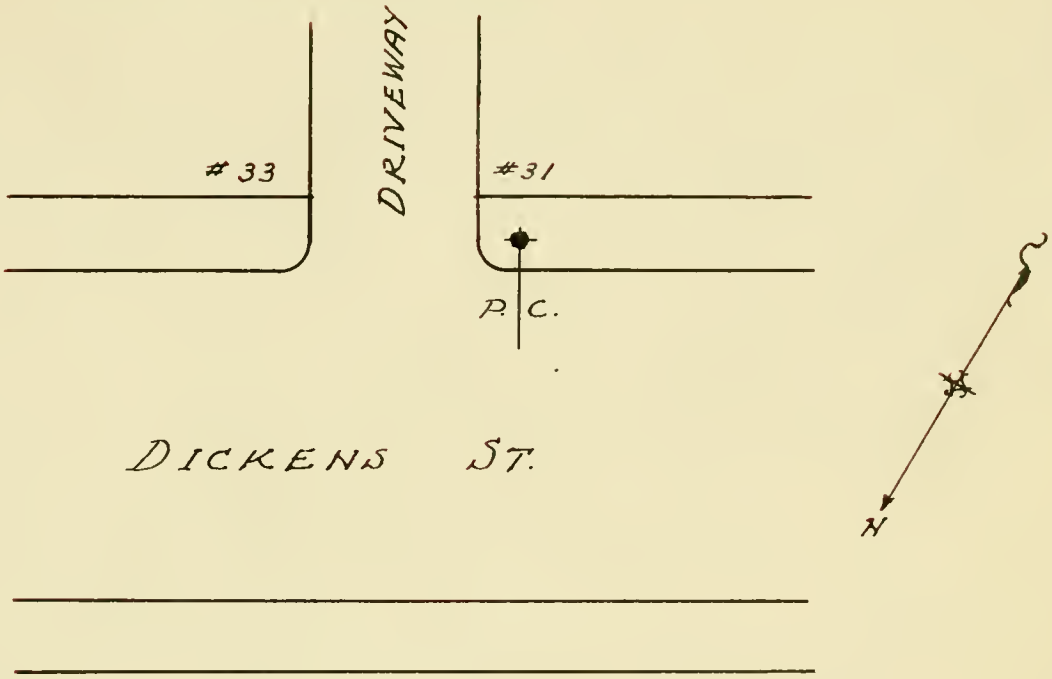

Sketch Drawn By L.R. Checked By R.K. Scale None

Well Installed 7/8/36 Depth 12' Grade Top of Well 18.797

Readings taken over period from 8/3/36 to 11/4/39 and from 4/5/40 to date

First reading taken 8/3/36 Water at Grade 10.17

Latest reading taken 10/24/40 Water at Grade DRY

LOWEST READING OVER ENTIRE PERIOD: 5/16/40 Water at Grade 8.86

HIGHEST READING OVER ENTIRE PERIOD: 4/25/40 Water at Grade 11.84

Data Transcribed By B.F. Checked BY A.M.

Remarks:

9' fill
9'-12' sand
12'-15' clay
8' water

Note: See explanatory notes on first page of this Book

Date of Report 10/24/40

Approved By L.B.

REPORT ON GROUND WATER LEVEL STATION

Location: S side of Park St. on P.C. in front of #78 — Station No. 16-02

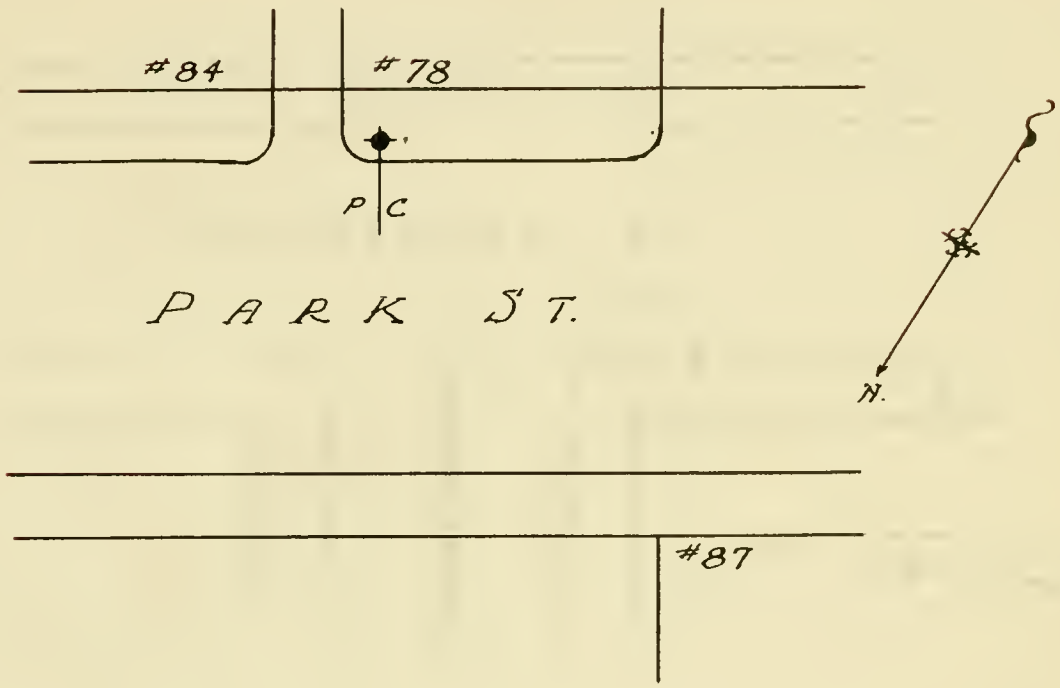

Sketch Drawn By L.R. Checked By R.K. Scale None

Well Installed 7/6/36 Depth _____ Grade Top of Well 15.477

Readings taken over period from 7/21/36 to 4/5/39 and from _____ to date

First reading taken 7/21/36 Water at Grade 10.46

Latest reading taken 10/24/40 Water at Grade 8.35

LOWEST READING OVER ENTIRE PERIOD: 10/24/40 Water at Grade 8.35

HIGHEST READING OVER ENTIRE PERIOD: 4/22/37 Water at Grade 12.30

Data Transcribed By G.F. Checked By A.M.

Remarks:

10'-6" sand and gravel
10'-6" to 15'-6" clay and sand

Note: See explanatory notes on first page of this Book

Date of Report 10/24/40

Approved By I.B.

REPORT ON GROUND WATER LEVEL STATION

Location: W side of Sturtevant St. 13' S of Christopher Street

Station No. 16-03

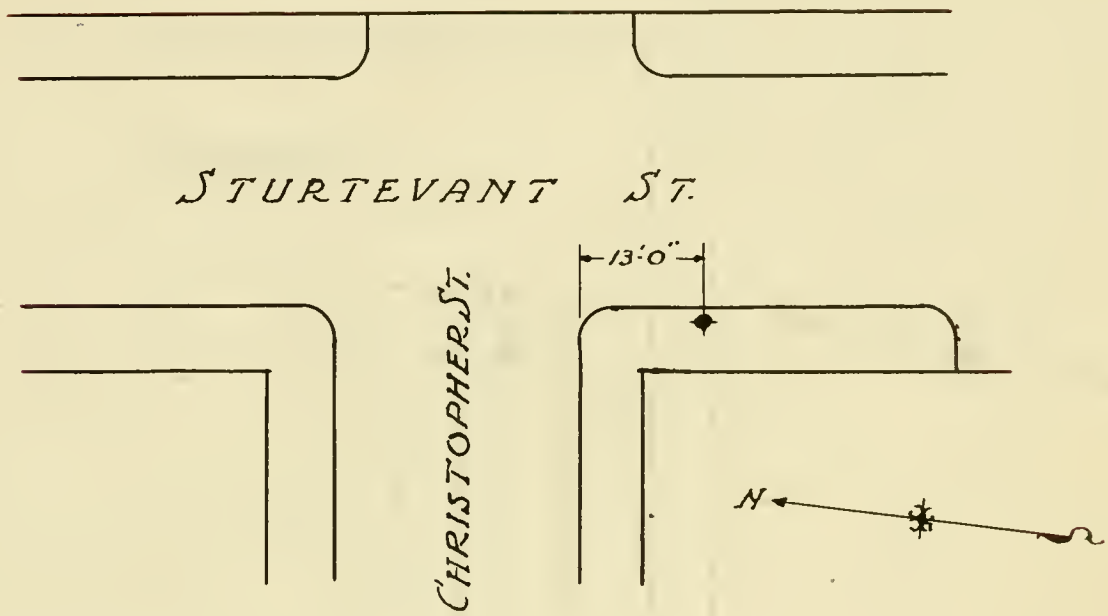

Sketch Drawn By L.R. Checked By R.K. Scale None

Well Installed 7/7/36 Depth 12' Grade Top of Well 15.960

Readings taken over period from 7/21/36 to 4/5/39 and from 3/22/40 to date

First reading taken 7/21/36 Water at Grade 7.09

Latest reading taken 10/24/40 Water at Grade 8.29

LOWEST READING OVER ENTIRE PERIOD: 7/21/36 Water at Grade 7.09

HIGHEST READING OVER ENTIRE PERIOD: 6/8/38 Water at Grade 14.38

Data Transcribed By E.F. Checked By A.M.

Remarks:

8'-6 fill
8'-6 to 10' sand & mud
7' (approx.) water
10'- to 12' sand & clay

Note: See explanatory notes on first page of this Book

Date of Report 10/24/40

Approved By L.B.

REPORT ON GROUND WATER LEVEL STATION

Location: N side of Parkman St. 6' W of Brooks St. Station No. 16-04

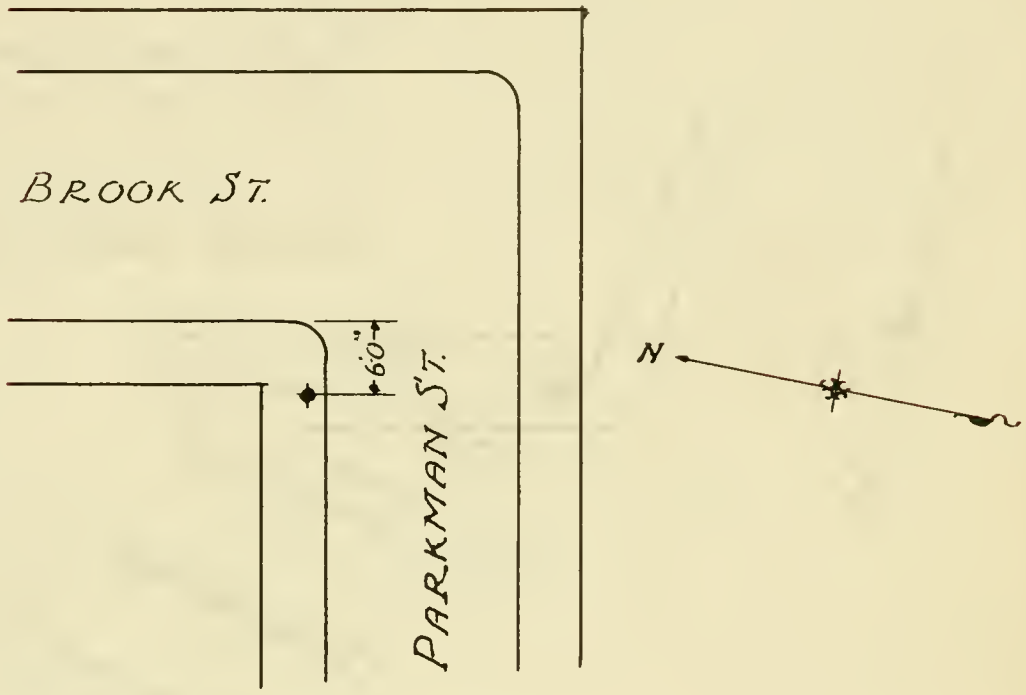

Sketch Drawn By L.R. Checked By R.K. Scale None

Well Installed 7/9/36 Depth 10'-6 Grade Top of Well 17.984

Readings taken over period from 7/21/36 to 4/5/39 and from 3/13/40 to date

First reading taken 7/21/36 Water at Grade 11.55

Latest reading taken 10/24/40 Water at Grade PLUGGED

LOWEST READING OVER ENTIRE PERIOD: 8/26/40 Water at Grade 10.35

HIGHEST READING OVER ENTIRE PERIOD: 8/5/38 Water at Grade 13.90

Data Transcribed By B.F. Checked By A.M.

Remarks:

4' water
9' to 15' clay
10'-6 well completed

Note: See explanatory notes on first page of this Book

Date of Report 10/24/40

Approved By L.B.

REPORT ON GROUND WATER LEVEL STATION

Location: S side of Victory Rd. 200' E of Junction Houghton St. & Victory Rd. Station No. 16-06

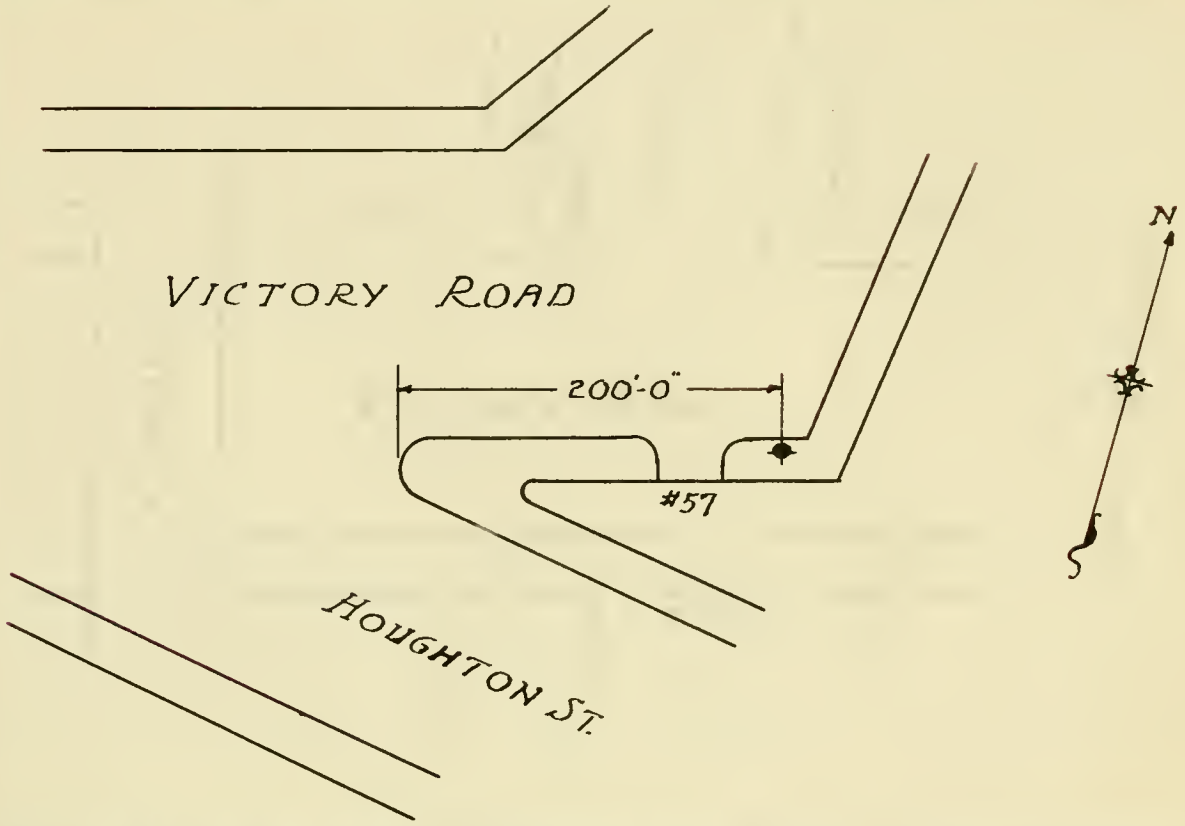

Sketch Drawn By L.R. Checked By R.K. Scale None

Well Installed 7/13/36 Depth 15'-6 Grade Top of Well 17.406

Readings taken over period from 7/22/36 to 12/10/38 and from 5/6/40 to date

First reading taken 7/22/36 Water at Grade 9.26

Latest reading taken 10/24/40 Water at Grade 7.20

LOWEST READING OVER ENTIRE PERIOD: 9/10/36 Water at Grade 7.07

HIGHEST READING OVER ENTIRE PERIOD: 4/22/37 Water at Grade 11.74

Data Transcribed By E.F. Checked By A.M.

Remarks:

11' fill, gravel & stones
8' (?) water
11' to 15'-6 sand, considerbile clay

Note: See explanatory notes on first page of this Book

Date of Report 10/24/40

Approved By L.B.

REPORT ON GROUND WATER LEVEL STATION

Location: W side of Mill St. 12' N of Victory Rd. Station No. 16-09

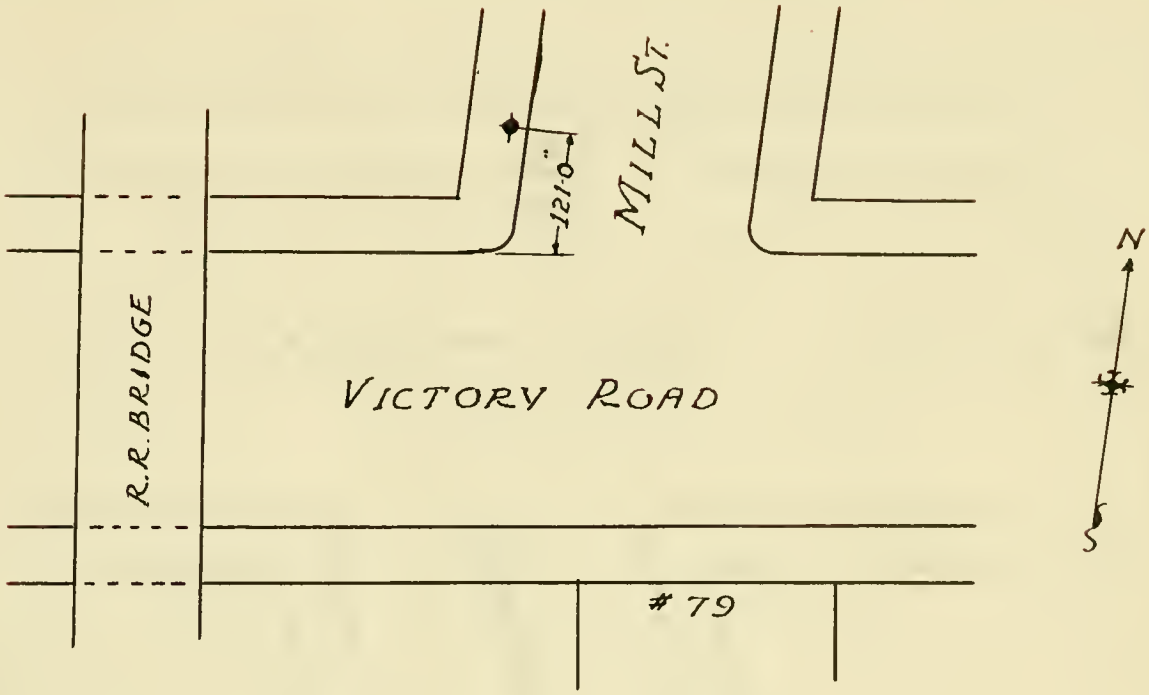

Sketch Drawn By L.R. Checked By R.K. Scale None

Well Installed 7/13/36 Depth 15'-6 Grade Top of Well 16.988

Readings taken over period from 7/22/36 to 4/5/39 and from 3/13/40 to date

First reading taken 7/22/36 Water at Grade 7.56

Latest reading taken 10/24/40 Water at Grade DRY

LOWEST READING OVER ENTIRE PERIOD: 11/15/37 Water at Grade 6.41

HIGHEST READING OVER ENTIRE PERIOD: 3/13/40 Water at Grade 9.41

Data Transcribed By R.F. Checked By A.M.

Remarks:

10' clay fill
10' to 15'-6 fill, sand
10' water

Note: See explanatory notes on first page of this Book

Date of Report 10/24/40

Approved By L.B.

REPORT ON GROUND WATER LEVEL STATION

Location: N side of Freeport St. on P.C. opp. Beach Street

Station No. 16-10

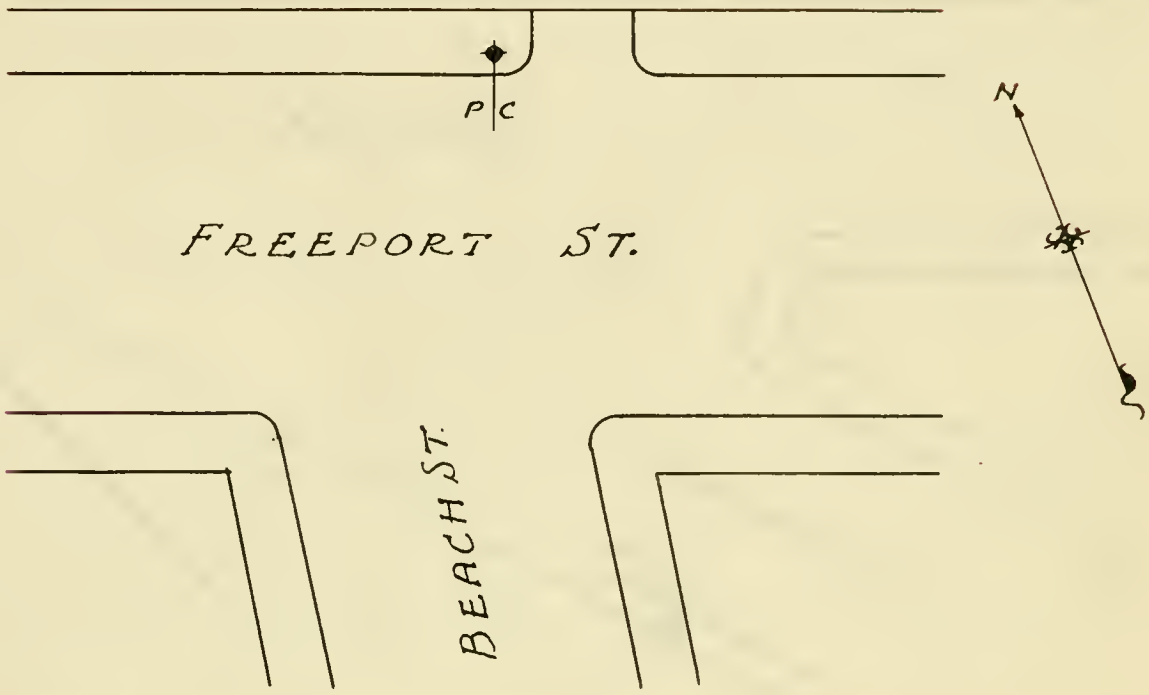

Sketch Drawn By L.R. Checked By R.K. Scale None

Well Installed 7/7/36 Depth 15'-6 Grade Top of Well 15.734

Readings taken over period from 7/22/36 to 4/5/39 and from 3/7/40 to date

First reading taken 7/22/36 Water at Grade 6.73

Latest reading taken 10/24/40 Water at Grade 6.40

LOWEST READING OVER ENTIRE PERIOD: 11/15/37 Water at Grade 5.73

HIGHEST READING OVER ENTIRE PERIOD: 4/22/37 Water at Grade 7.73

Data Transcribed By E.F. Checked By A.M.

Remarks:

8'-6" sand & gravel fill
8'-6 to 10' mud
10' to 15'-6 sand & gravel
10' water

Note: See explanatory notes on first page of this Book

Date of Report 10/24/40

Approved By L.B.

REPORT ON GROUND WATER LEVEL STATION

Location: W side of Freeport St. S of Union St. Station No. 16-11

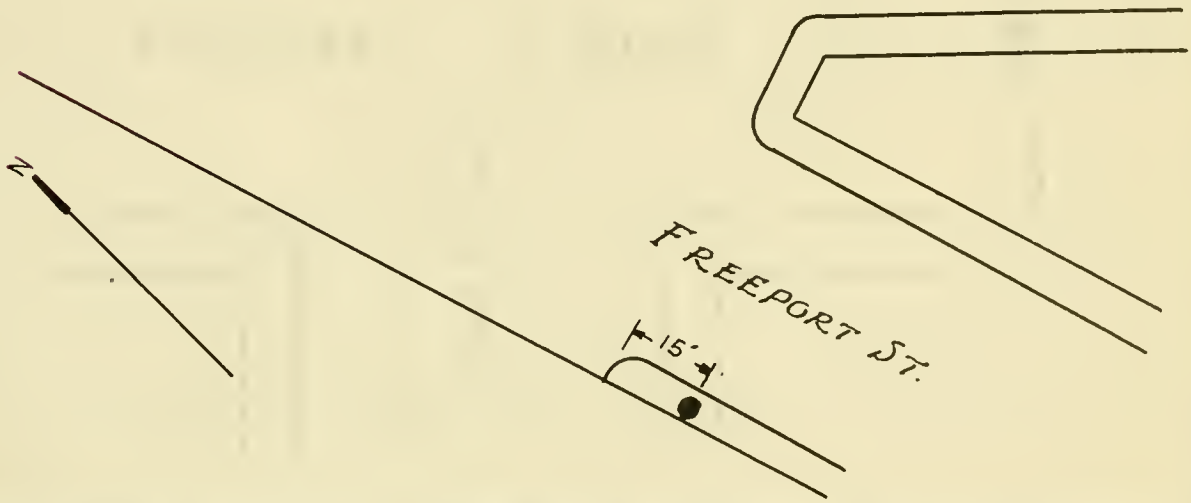

Sketch Drawn By L.R. Checked By R.K. Scale None

Well Installed 7/10/36 Depth 12' Grade Top of Well 15.330

Readings taken over period from 7/26/36 to 4/5/39 and from 3/13/40 to date

First reading taken 7/26/36 Water at Grade 9.14

Latest reading taken 10/24/40 Water at Grade 9.08

LOWEST READING OVER ENTIRE PERIOD: 5/20/38 Water at Grade 8.66

HIGHEST READING OVER ENTIRE PERIOD: 12/10/38 Water at Grade 11.03

Data Transcribed By G.F. Checked By A.M.

Remarks:

6' fill
6' to 12' sand & gravel
6' water

Note: See explanatory notes on first page of this Book

Date of Report 10/24/40

Approved By L.B.

REPORT ON GROUND WATER LEVEL STATION

Location: N side of Victory Rd. 12' W of Freeport Street

Station No. 16-12

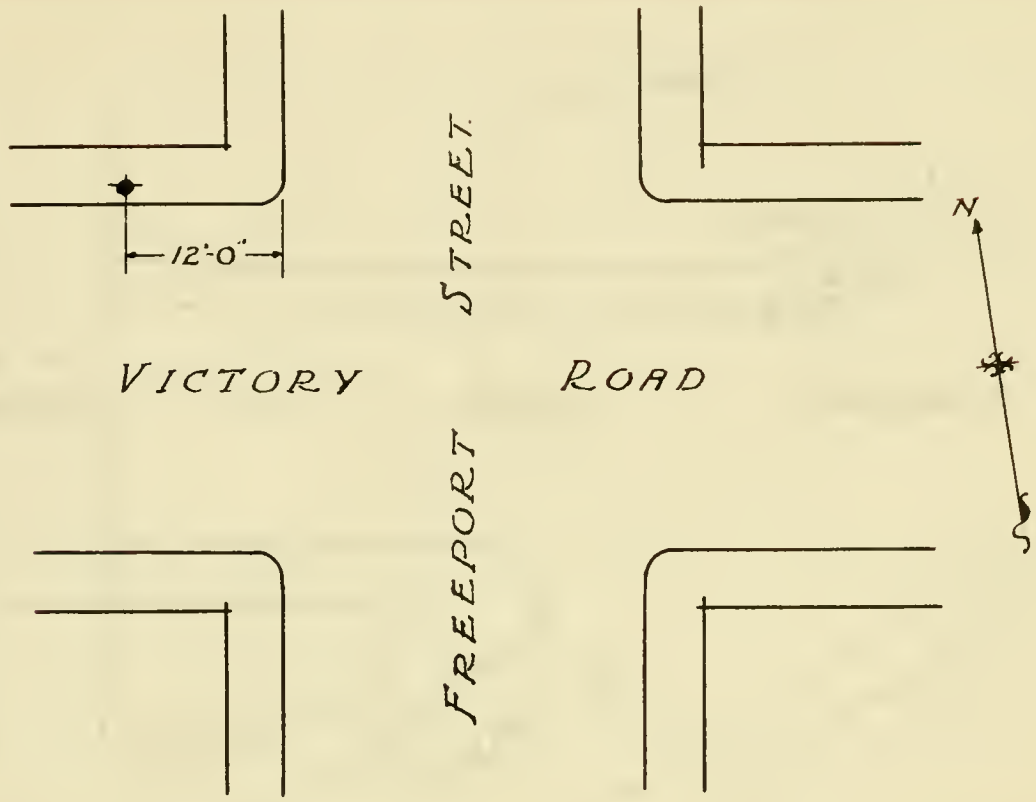

Sketch Drawn By L.R. Checked By R.K. Scale None

Well Installed 7/10/36 Depth 15'-6" Grade Top of Well 16.218

Readings taken over period from 7/26/36 to 4/5/39 and from 3/13/40 to date

First reading taken 7/26/36 Water at Grade 7.28

Latest reading taken 10/24/40 Water at Grade 6.76

LOWEST READING OVER ENTIRE PERIOD: 11/15/37 Water at Grade 6.39

HIGHEST READING OVER ENTIRE PERIOD: 8/5/38 Water at Grade 8.72

Data Transcribed By E.F. Checked By A.M.

Remarks:

7' fill
7' to 15'-6 sand & gravel
9'-10" water

Note: See explanatory notes on first page of this Book

Date of Report 10/24/40

Approved By L.B.

REPORT ON GROUND WATER LEVEL STATION

Location: W side of Old Colony Parkway on P.C. in front of #820 — Station No. 16-15

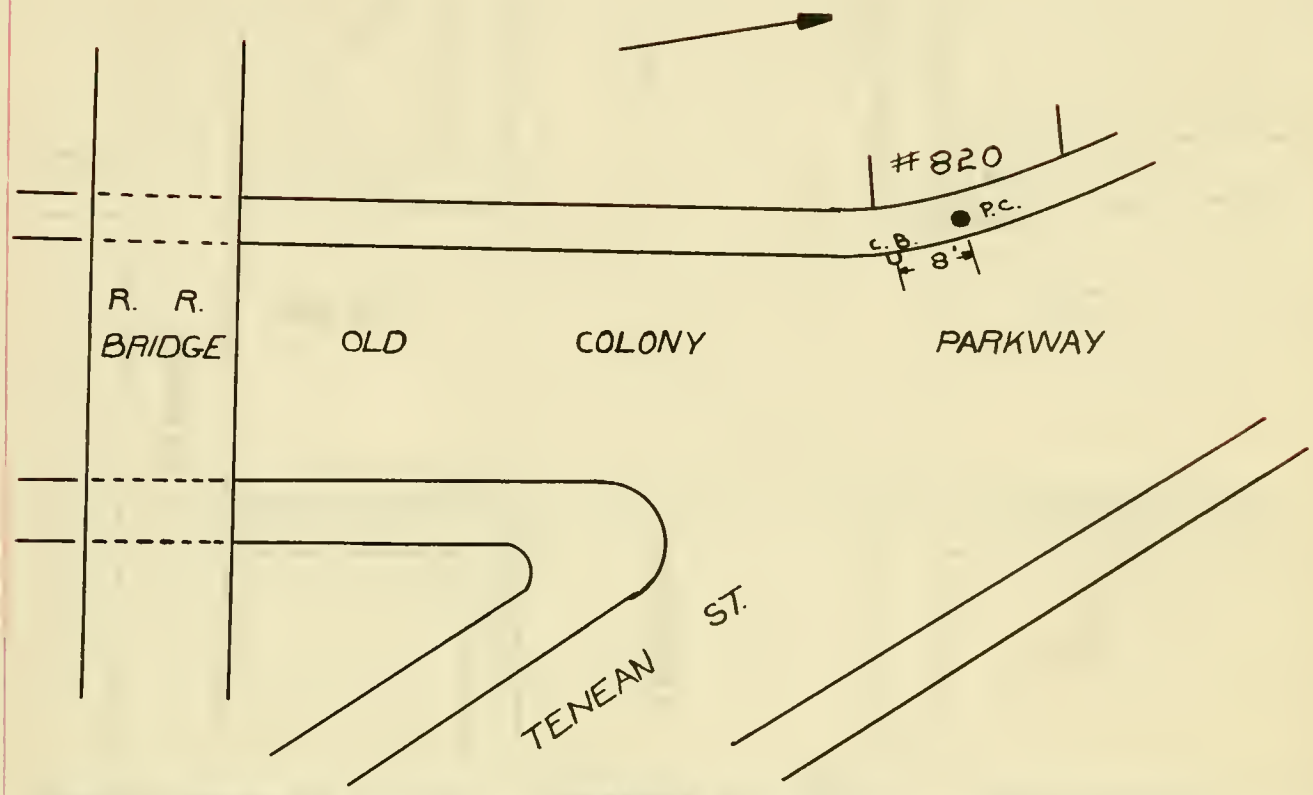

Sketch Drawn By J.D.McC. Checked By R.K. Scale None

Well Installed 7/15/36 Depth 15'-6 Grade Top of Well 14.253

Readings taken over period from 7/22/36 to 4/5/37 and from 4/18/40 to date

First reading taken 4/22/36 Water at Grade 7.92

Latest reading taken 10/24/40 Water at Grade 7.00

LOWEST READING OVER ENTIRE PERIOD: 5/17/38 Water at Grade 6.84

HIGHEST READING OVER ENTIRE PERIOD: 8/5/38 Water at Grade 9.17

Data Transcribed By B.P. Checked By A.M.

Remarks:

9' fill
9'-11 mud
8' (about) water
11' to 15'-6 gravelly sand sand, clay

Note: See explanatory notes on first page of this Book

Date of Report 10/24/40

Approved By L.B.

REPORT ON GROUND WATER LEVEL STATION

Location: N E corner of Tenean and Conley Sts. on P.C. Station No. 16-16

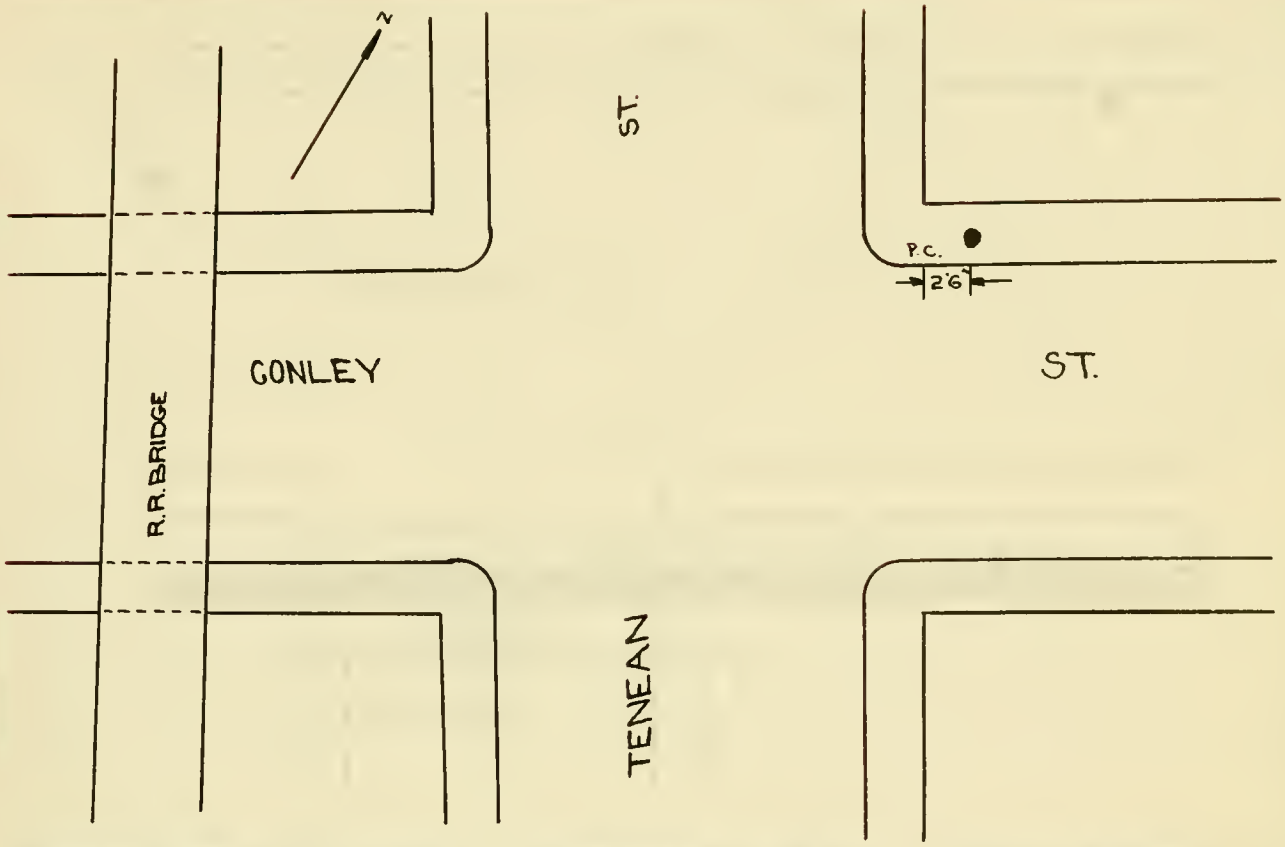

Sketch Drawn By J.D.McC. Checked By R.K. Scale None

Well Installed 7/13/36 Depth 15'-6" Grade Top of Well 14.859

Readings taken over period from 7/27/36 to 4/5/39 and from 4/10/40 to date

First reading taken 7/27/36 Water at Grade 7.11

Latest reading taken 10/28/40 Water at Grade 10.36

LOWEST READING OVER ENTIRE PERIOD: 11/15/37 Water at Grade 7.11

HIGHEST READING OVER ENTIRE PERIOD: 9/11/40 Water at Grade 14.69

Data Transcribed By G.F. Checked By A.M.

Remarks:

14' sand & gravel
14' to 15'-6 mud

Note: See explanatory notes on first page of this Book

Date of Report 10/28/40

Approved by I.B.

REPORT ON GROUND WATER LEVEL STATION

Location: E side of Tenean St. S of Conley St. Station No. 16-17

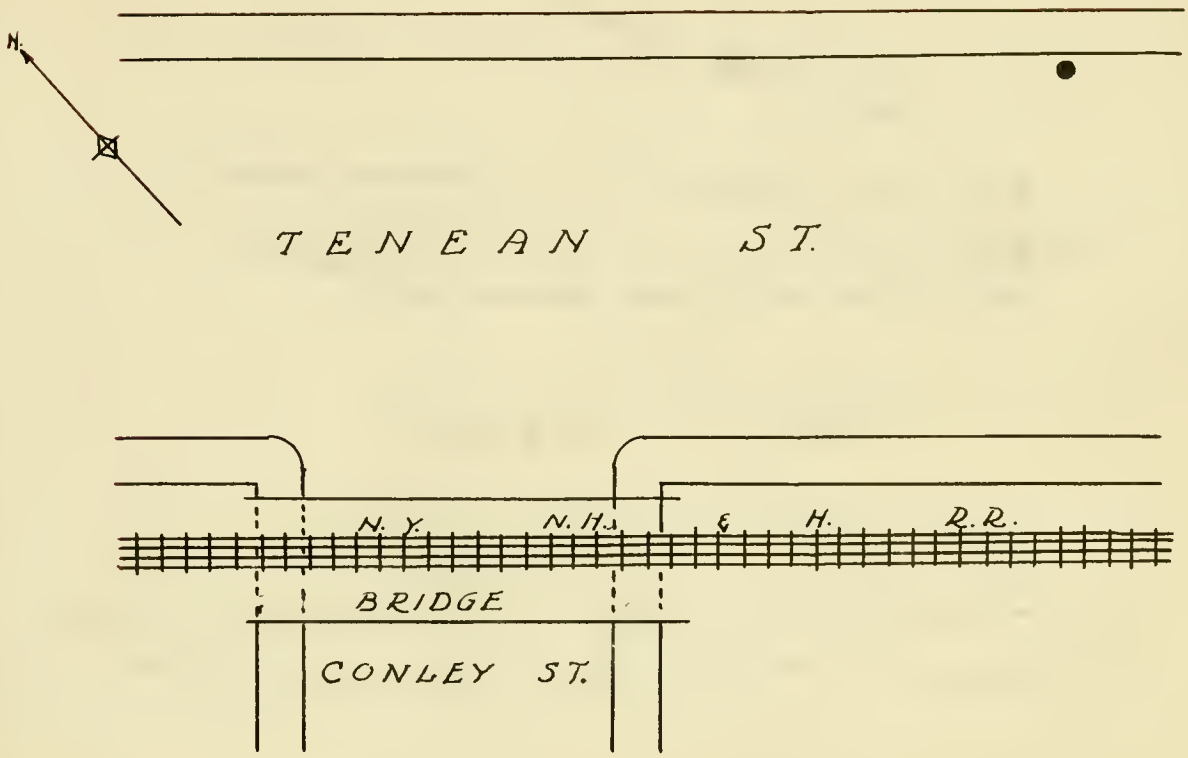

Sketch Drawn By L.R. Checked By R.K. Scale None

Well Installed 7/13/36 Depth _____ Grade Top of Well 13.796

Readings taken over period from 7/27/36 to 4/3/38 and from 3/13/40 to date

First reading taken 7/27/36 Water at Grade 8.42

Latest reading taken 8/28/40 Water at Grade 9.84

LOWEST READING OVER ENTIRE PERIOD: 4/23/40 Water at Grade 7.26

HIGHEST READING OVER ENTIRE PERIOD: 2/25/37 Water at Grade 10.46

Data Transcribed By E.F. Checked By A.M.

Remarks:

6'-6 sand & boulder fill
6'-6 to 10' sand & gravel
8' water
10' to 15'-6 sand

Note: See explanatory notes on first page of this Book

Date of Report 8/28/40

Approved By L.B.

REPORT ON GROUND WATER LEVEL STATION

Location: E side of Tenean St. 86' S of Stearns Lumber Co. in line with Tel. pole

Station No. 16-18

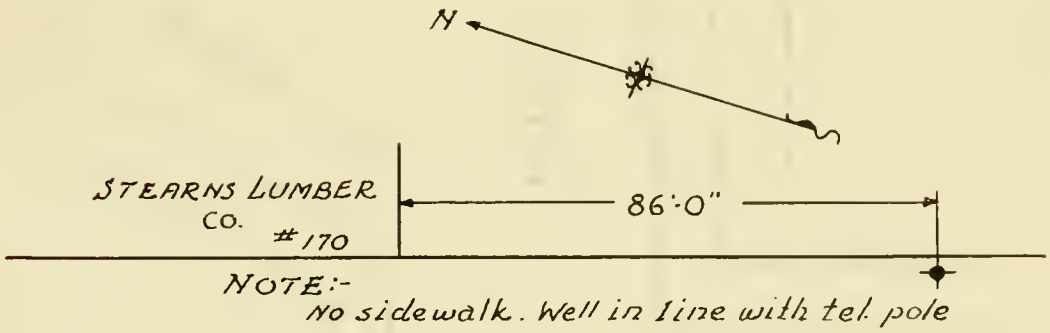

Sketch Drawn By L.R. Checked By R.K. Scale None

Well Installed 7/10/36 Depth 15'-6 Grade Top of Well 13.906

Readings taken over period from 7/27/36 to 4/5/39 and from 7/25/40 to date

First reading taken 7/27/36 Water at Grade 8.28

Latest reading taken 9/23/40 Water at Grade 8.41

LOWEST READING OVER ENTIRE PERIOD: 11/15/37 Water at Grade 7.74

HIGHEST READING OVER ENTIRE PERIOD: 4/22/37 Water at Grade 10.07

Data Transcribed By B.F. Checked By A.M.

Remarks:

7'-6 water
12' sand & gravel fill
12' to 15'-6 coarse sand

Note: See explanatory notes on first page of this Book

Date of Report 9/23/40

Approved By L.B.

REPORT ON GROUND WATER LEVEL STATION

Location: S side of Water St. 6' N of Fulton

Station No. 16-19

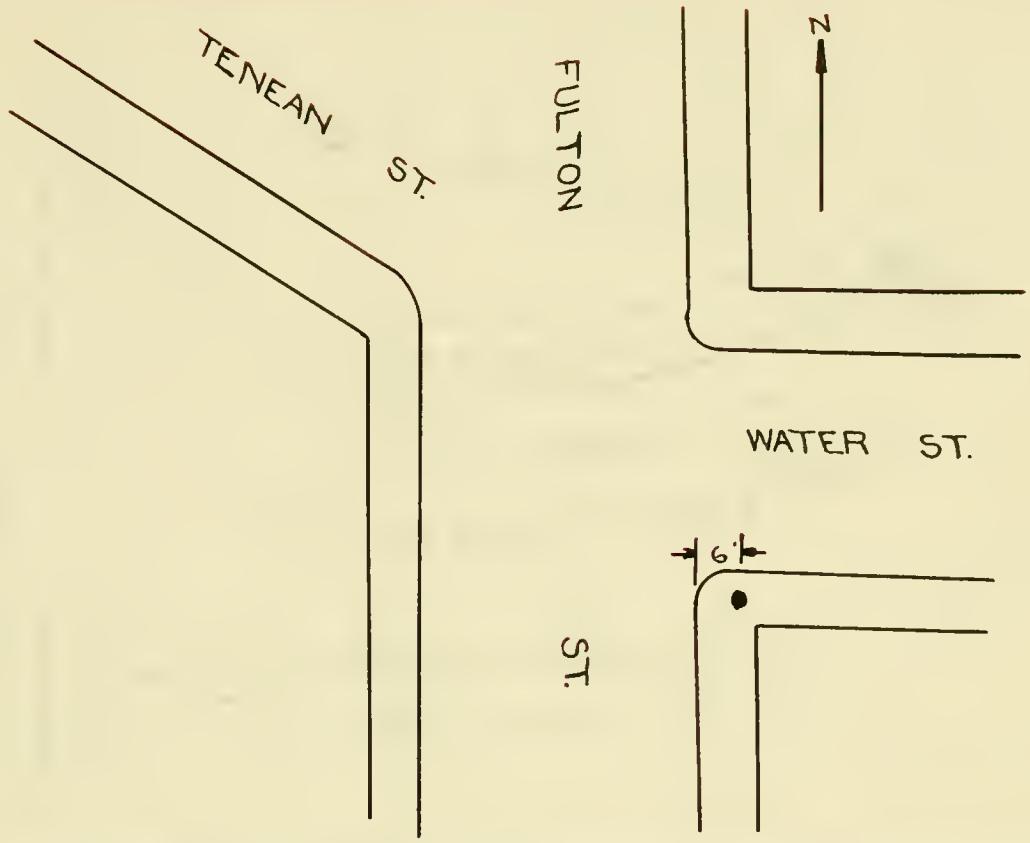

Sketch Drawn By J.D.McC. Checked By R.K. Scale None

Well Installed 7/10/36 Depth 15'-6 Grade Top of Well 15.406

Readings taken over period from 7/22/36 to 4/5/39 and from 4/10/40 to date

First reading taken 7/22/36 Water at Grade 7.45

Latest reading taken 10/28/40 Water at Grade 7.03

LOWEST READING OVER ENTIRE PERIOD: 11/15/37 Water at Grade 6.24

HIGHEST READING OVER ENTIRE PERIOD: 8/5/38 Water at Grade 9.49

Data Transcribed By E.F. Checked By A.M.

Remarks:

8' water
10'-6 sand & gravel

Note: See explanatory notes on first page of this Book

Date of Report 10/28/40

Approved By L.B.

REPORT ON GROUND WATER LEVEL STATION

Location: W side of Old Colony Parkway 206' N of Redfield Street

Station No. 16-20

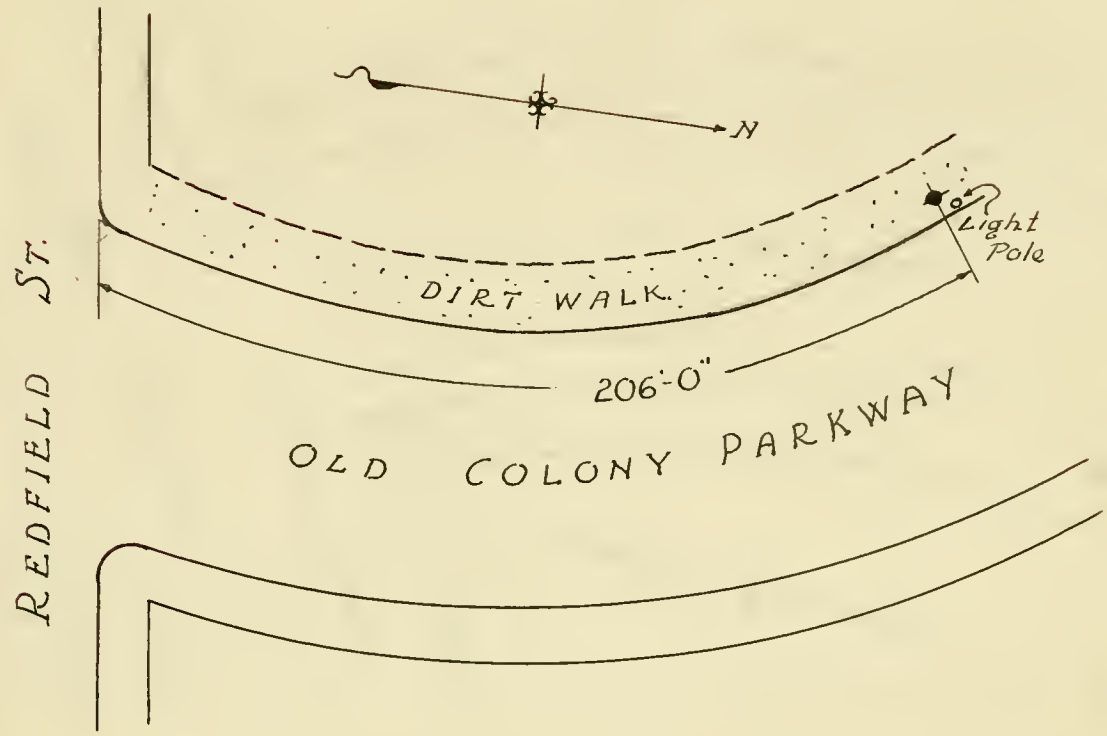

Sketch Drawn By L.R. Checked By R.K. Scale None

Well Installed 7/21/36 Depth 16'-6 Grade Top of Well 13.736

Readings taken over period from 7/21/36 to 4/5/39 and from 3/13/40 to date

First reading taken 7/27/36 Water at Grade 8.34

Latest reading taken 10/28/40 Water at Grade 8.24

LOWEST READING OVER ENTIRE PERIOD: 11/15/37 Water at Grade 7.99

HIGHEST READING OVER ENTIRE PERIOD: 4/23/37 Water at Grade 10.07

Data Transcribed By B.F. Checked By A.M.

Remarks:

6' (about) water
11' fill
11' to 15'-6 peat & mud

Note: See explanatory notes on first page of this book

Date of Report 10/28/40

Approved By L.B.

REPORT ON GROUND WATER LEVEL STATION

Location: W side of Old Colony Parkway 257' S of Tolman Street

Station No. 16-21

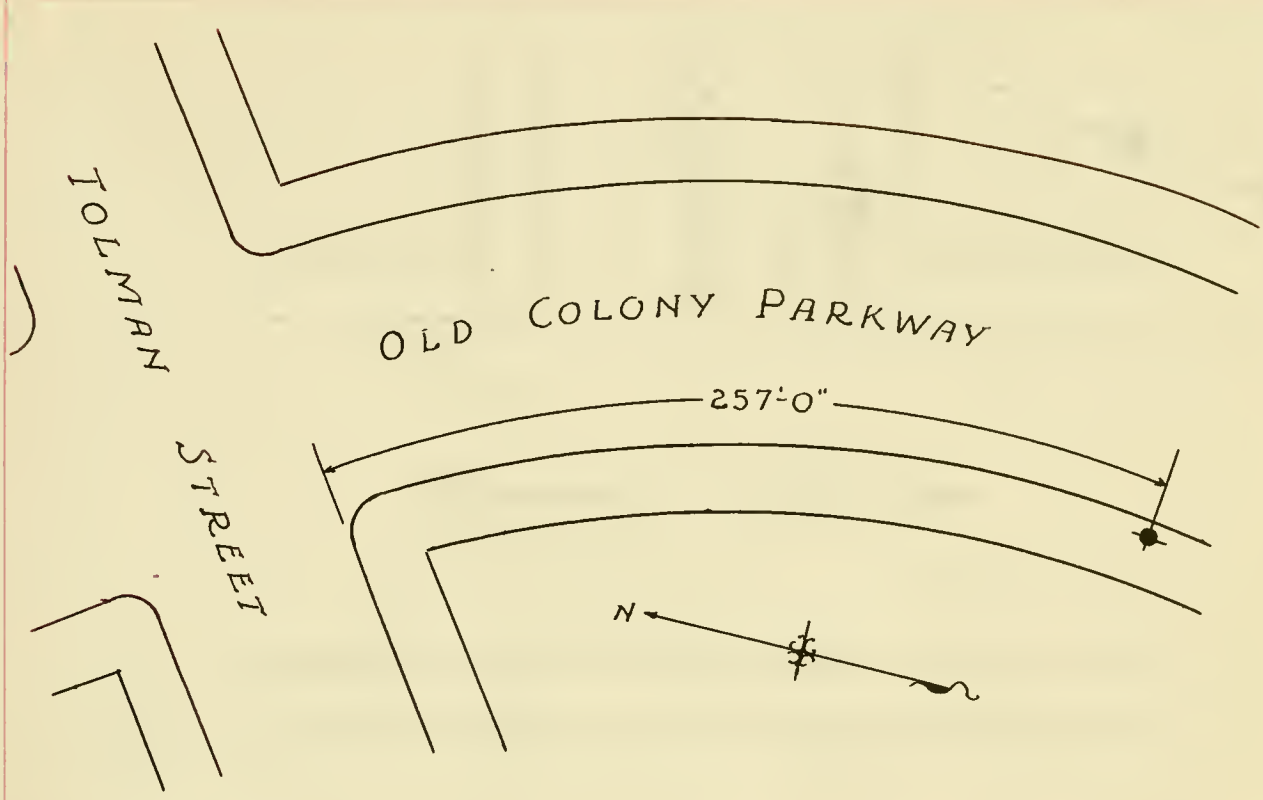

Sketch Drawn By L.R Checked By R.K. Scale None

Well Installed 7/20/36 Depth 15'-6 Grade Top of Well 14-95-0

Readings taken over period from 7/27/36 to 4/5/39 and from 4/10/40 to date

First reading taken 7/27/36 Water at Grade 7.24

Latest reading taken 10/28/40 Water at Grade PLUGGED

LOWEST READING OVER ENTIRE PERIOD: 7/20/37 Water at Grade 6.62

HIGHEST READING OVER ENTIRE PERIOD: 2/25/37 Water at Grade 10.95

Data Transcribed By G.F. Checked By A.M.

Remarks:

Note: See explanatory notes on first page of this Book

Date of Report 10/28/40

Approved By L.B.

REPORT ON GROUND WATER LEVEL STATION

Location: S side of Tolman St. 13' E of Neponset Avenue

Station No. 16-22

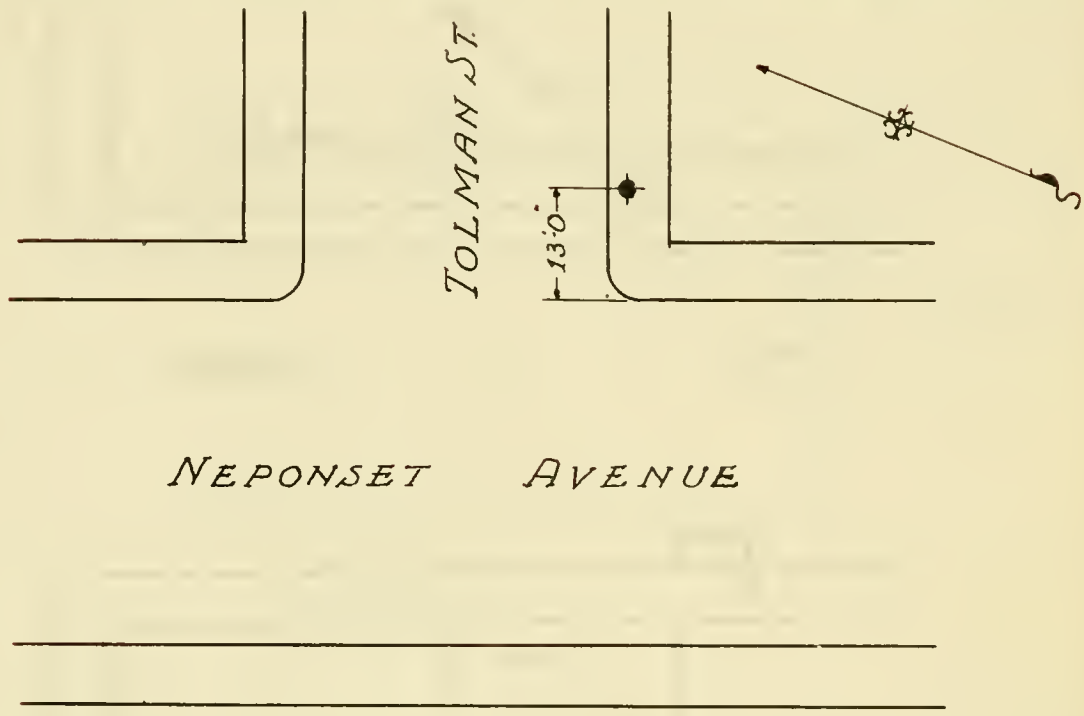

Sketch Drawn By L.R. Checked By R.K. Scale None

Well Installed 7/21/36 Depth 15'-6 Grade Top of Well 15.254

Readings taken over period from 7/25/36 to 4/5/39 and from 3/7/40 to date

First reading taken 7/22/36 Water at Grade 7.43

Latest reading taken 10/28/40 Water at Grade 7.46

LOWEST READING OVER ENTIRE PERIOD: 11/15/37 Water at Grade 6.67

HIGHEST READING OVER ENTIRE PERIOD: 4/22/37 Water at Grade 8.84

Data Transcribed By G.F. Checked By A.M.

Remarks:

4' obstruction
12' fill, gravel & sand
8'-6 (about) water
12' to 15'-6 sand

Note: See explanatory notes on first page of this Book

Date of Report 10/28/40

Approved by L.B.

REPORT ON GROUND WATER LEVEL STATION

Location: W side of Mapes Street in front of #47 Station No. 16-24

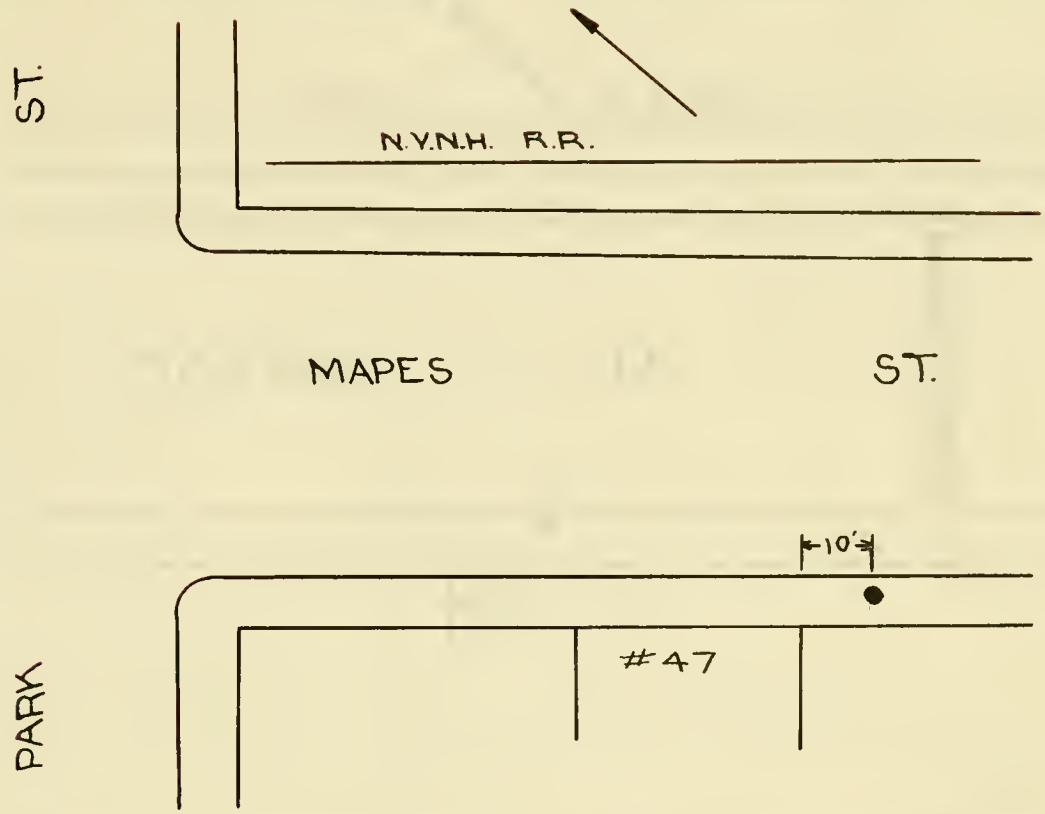

Sketch Drawn By J.D.McC. Checked By R.K. Scale None

Well Installed 7/9/36 Depth 15'-6 Grade Top of Well 19.179

Readings taken over period from 7/31/36 to 4/5/39 and from 3/7/40 to date

First reading taken 7/24/36 Water at Grade 10.34

Latest reading taken 10/24/40 Water at Grade DRY

LOWEST READING OVER ENTIRE PERIOD: 8/5/36 Water at Grade 10.15

HIGHEST READING OVER ENTIRE PERIOD: 4/22/37 Water at Grade 14.17

Data Transcribed By E.F. Checked By A.M.

Remarks:

10' fill
10' to 15'-6 sand running into clay at 15'
10' (?) water

Note: See explanatory notes on first page of this Book

Date of Report 10/24/40

Approved By L.B.

REPORT ON GROUND WATER LEVEL STATION

Location: W side of Mapes St. in front of #73 Station No. 16-25

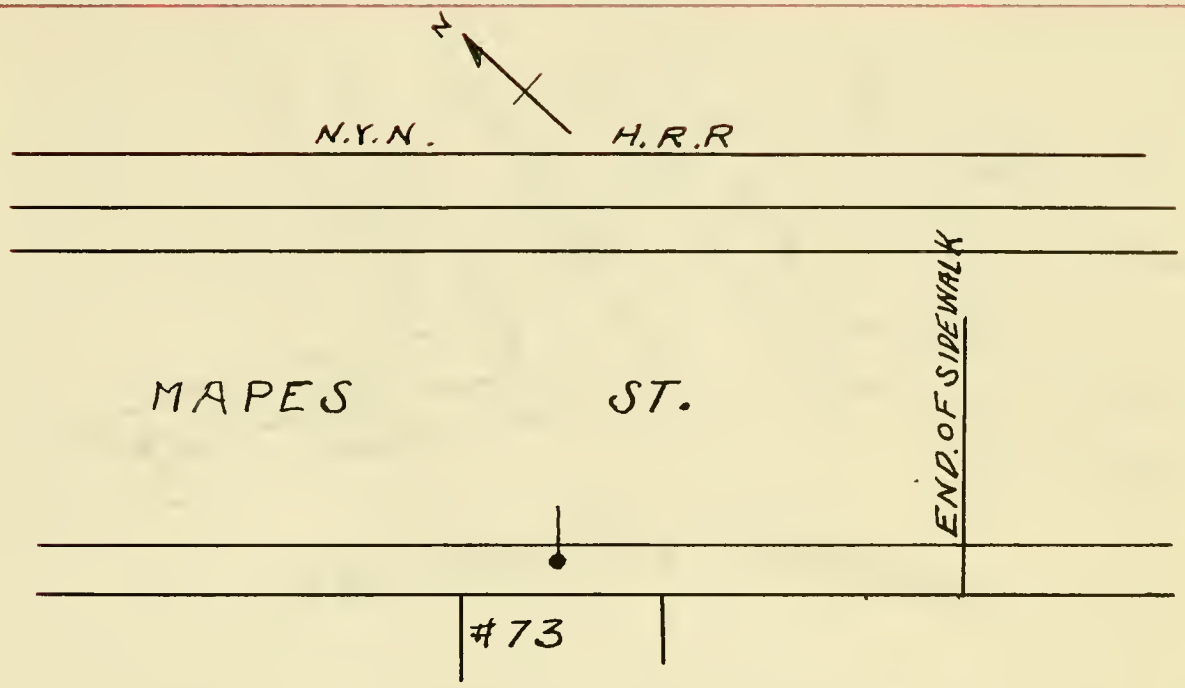

Sketch Drawn By J.D.Mc C. Checked By R.K. Scale

Well Installed 7/9/36 Depth 15'-6 Grade Top of Well 17.862

Readings taken over period from 7/20/36 to 1/18/39 and from 4/9/40 to date

First reading taken 7/20/36 Water at Grade 8.34

Latest reading taken 4/24/40 Water at Grade PLUGGED

LOWEST READING OVER ENTIRE PERIOD: 11/15/37 Water at Grade 7.53

HIGHEST READING OVER ENTIRE PERIOD: 8/30/38 Water at Grade 10.76

Data Transcribed By Checked By A.M.

Remarks:

Note: See explanatory notes on first page of this Book

Date of Report 4/24/40

Approved By L.B.

REPORT ON GROUND WATER LEVEL STATION

Location: W side of Old Colony Parkway, 48' S of McKone Street

Station No. 16-27

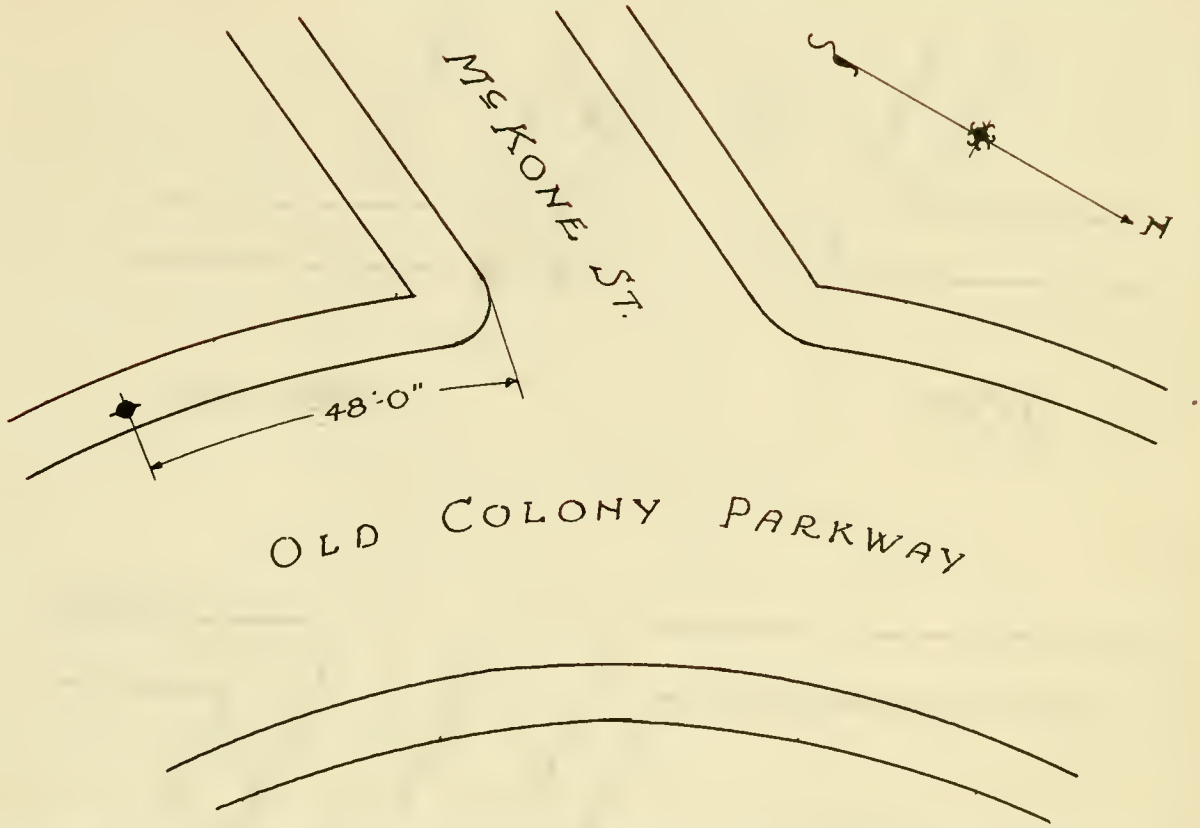

Sketch Drawn By L. R. Checked By R.K. Scale None

Well Installed 7/15/36 Depth 10'-6 Grade Top of Well 13.470

Readings taken over period from 7/27/36 to 4/5/39 and from 4/15/40 to date

First reading taken 7/27/36 Water at Grade 8.95

Latest reading taken 10/28/40 Water at Grade 8.97

LOWEST READING OVER ENTIRE PERIOD: 11/15/37 Water at Grade 8.55

HIGHEST READING OVER ENTIRE PERIOD: 4/22/37 Water at Grade 10.47

Data Transcribed By E.F. Checked By A.M.

Remarks:

9' fill
9' to 15'-6 mud
4' (about) water

Note: See explanatory notes on first page of this Book

Date of Report 10/28/40

Approved By L. B.

REPORT ON GROUND WATER LEVEL STATION

Location: W side of Hallet St. 28' N of Gallivan Blvd. Station No. 16-30

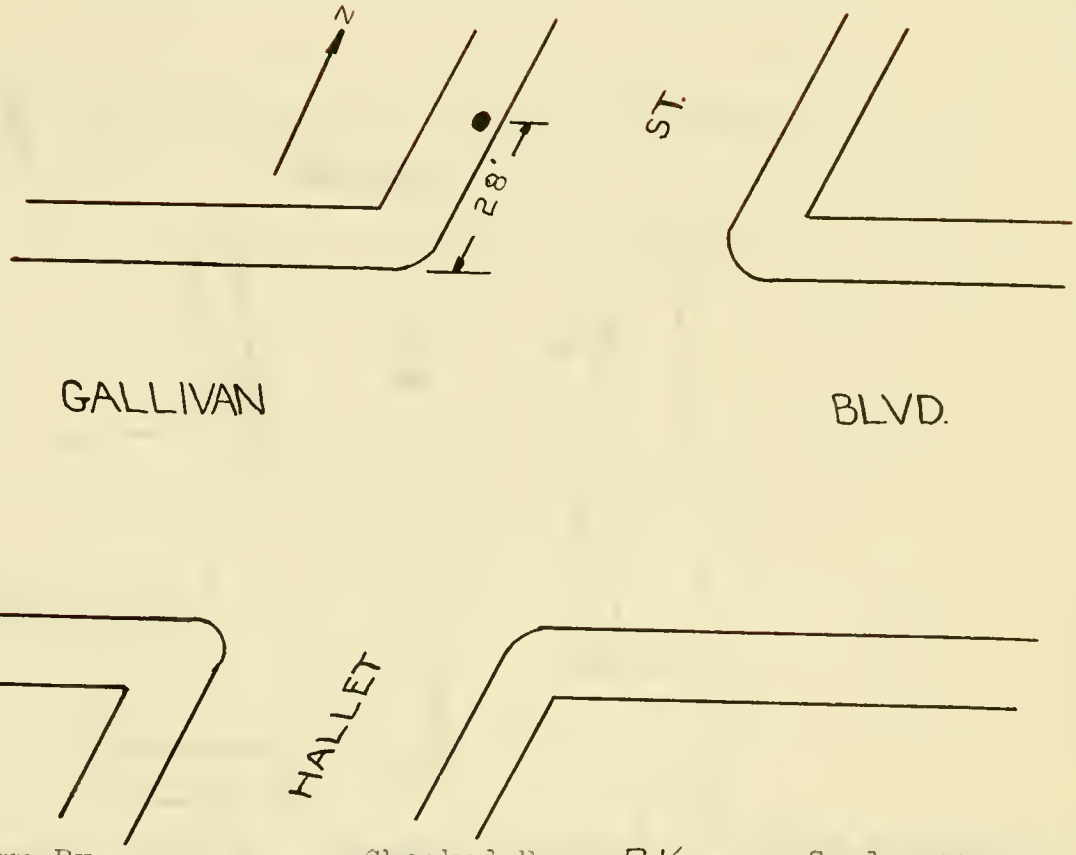

Sketch Drawn By J.D.McC. Checked By R.K. Scale None

Well Installed 7/20/36 Depth 15'-6" Grade Top of Well 17.47

Readings taken over period from 7/28/36 to 4/5/39 and from 3/14/40 to date

First reading taken 7/28/36 Water at Grade 7.97

Latest reading taken 10/28/40 Water at Grade 7.67

LOWEST READING OVER ENTIRE PERIOD: 3/10/37 Water at Grade 7.42

HIGHEST READING OVER ENTIRE PERIOD: 4/23/40 Water at Grade 10.25

Data Transcribed By E.F. Checked By A.M.

Remarks:

9' fill
9' (approx.) water
9' to 13' silty sand
13' to 15-6 clay

Note: See explanatory notes on first page of this Book

Date of Report 10/28/40

Approved By L.B.

REPORT ON GROUND WATER LEVEL STATION

Location: E side of Hallet St. on N Curb 50' from Marsh Street

Station No. 16-31

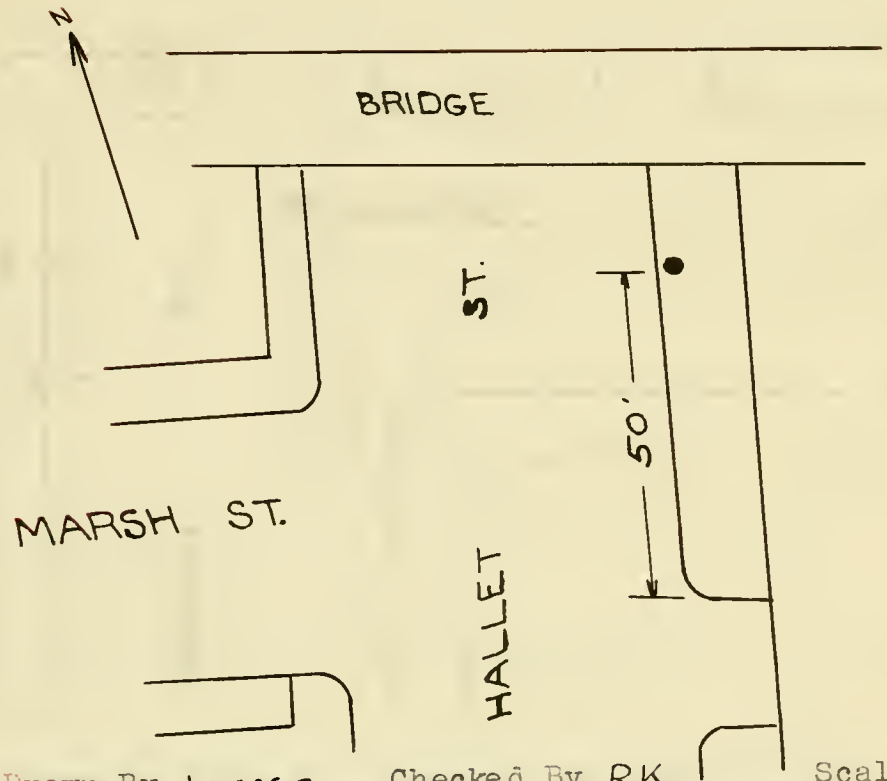

Sketch Drawn By J.D.McC. Checked By R.K. Scale None

Well Installed 7/21/36 Depth 15'-6 Grade Top of well 17.912

Readings taken over period from 7/28/36 to 4/5/39 and from 1/15/40 to date

First reading taken 7/28/36 Water at Grade 5.66

Latest reading taken 10/28/40 Water at Grade 9.66

LOWEST READING OVER ENTIRE PERIOD: 8/4/36 Water at Grade 8.00

HIGHEST READING OVER ENTIRE PERIOD: 12/10/38 Water at Grade 12.66

Data Transcribed By S.F. Checked By A.M.

Remarks:

9' water
9' fill
9' hard sand & gravel
10' to 12' mud
12' to 15'-6 sand

Note: See explanatory notes on first page of this Book

Date of Report 10/28/40

Approved By L.B.

REPORT ON GROUND WATER LEVEL STATION

Location: W side of Bowmen St. on ℄ of Blackwell St. Station No. 16-32

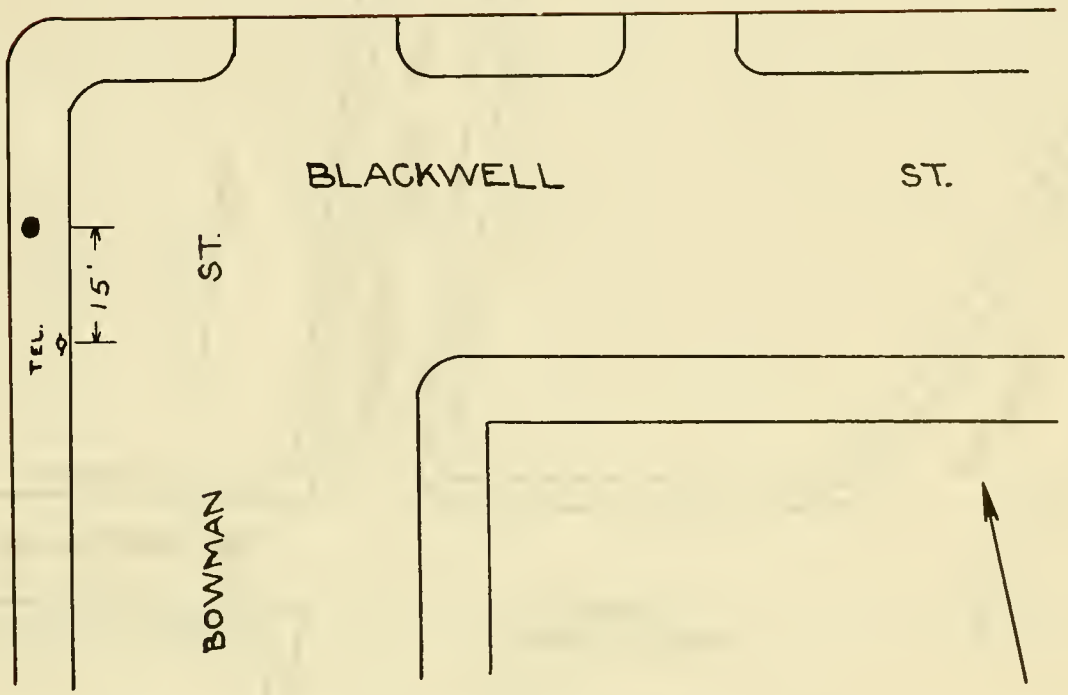

Sketch Drawn By J.D.McC. Checked By R.K. Scale None

Well Installed 7/22/36 Depth 15'-6 Grade Top of Well 18.005'

Readings taken over period from 7/22/36 to 4/5/39 and from 3/14/40 to date

First reading taken 7/22/36 Water at Grade 7.76

Latest reading taken 10/28/40 Water at Grade 7.88

LOWEST READING OVER ENTIRE PERIOD: 11/15/37 Water at Grade 7.26

HIGHEST READING OVER ENTIRE PERIOD: 12/3/37 Water at Grade 10.76

Data Transcribed By E.F. Checked By A.M.

Remarks:

7' fill
7' to 15'-6 black sand
10' (about) water

Note: See explanatory notes on first page of this Book

Date of Report 10/28/40

Approved By L.B.

REPORT ON GROUND WATER LEVEL STATION

Location: On P.C. of Hallet and Cedar Grove Sts. Station No. 16-33

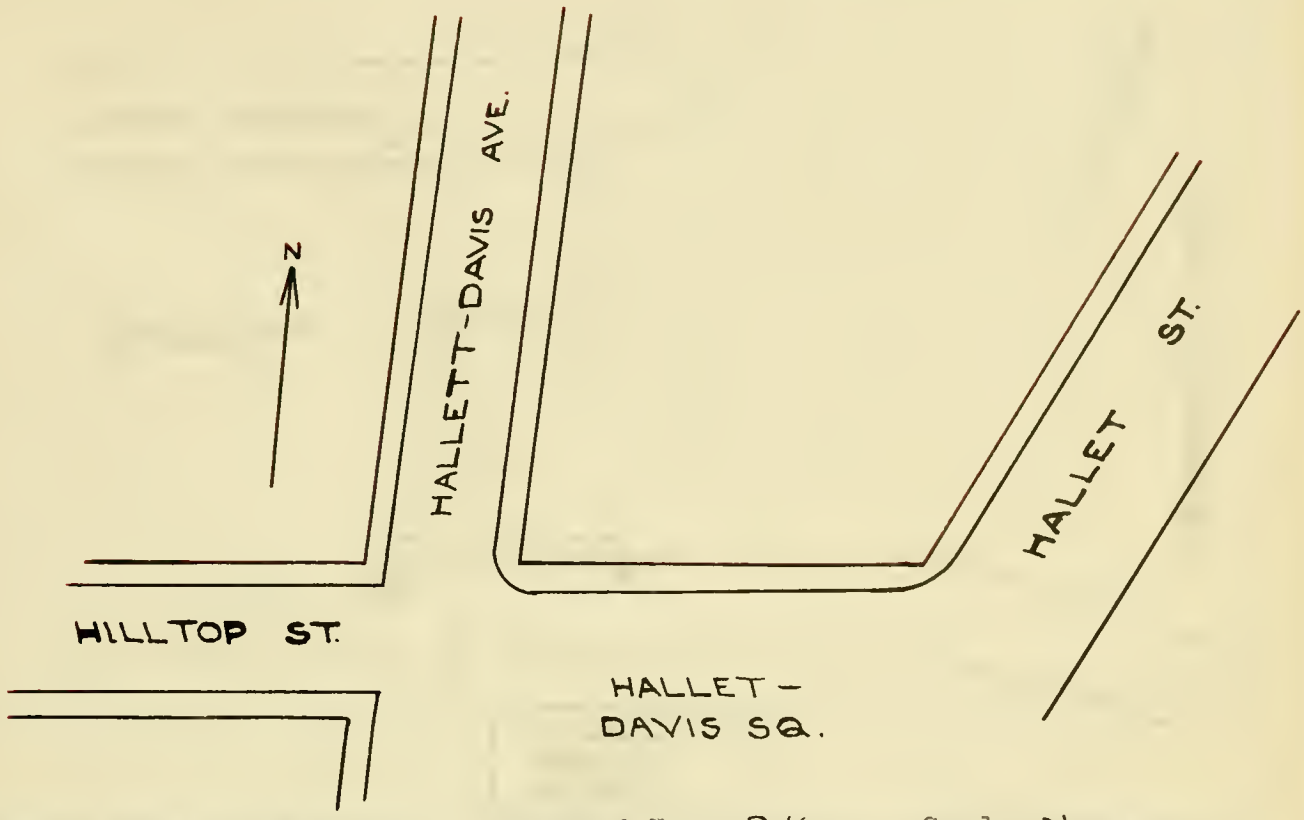

Sketch Drawn By J.D.McC. Checked By R.K. Scale None

Well Installed 7/21/36 Depth 20'-6" Grade Top of Well 18.00

Readings taken over period from 7/28/36 to 4/5/39 and from 3/14/40 to date

First reading taken 7/28/36 Water at Grade 8.12

Latest reading taken 10/28/40 Water at Grade 8.21

LOWEST READING OVER ENTIRE PERIOD: 11/15/37 Water at Grade 7.58

HIGHEST READING OVER ENTIRE PERIOD: 2/25/37 Water at Grade 10.16

Data Transcribed By E.F. Checked By A.M.

Remarks:

10' fill
10' to 14' mud
14' to 20'-6" fine sand (little gravel)

Note: See explanatory notes on first page of this Book

Date of Report 10/28/40

Approved By L.B.

REPORT ON GROUND WATER LEVEL STATION

Location: S side of Gallivan Blvd. in front of #809 Gallivan

Station No. 16-35

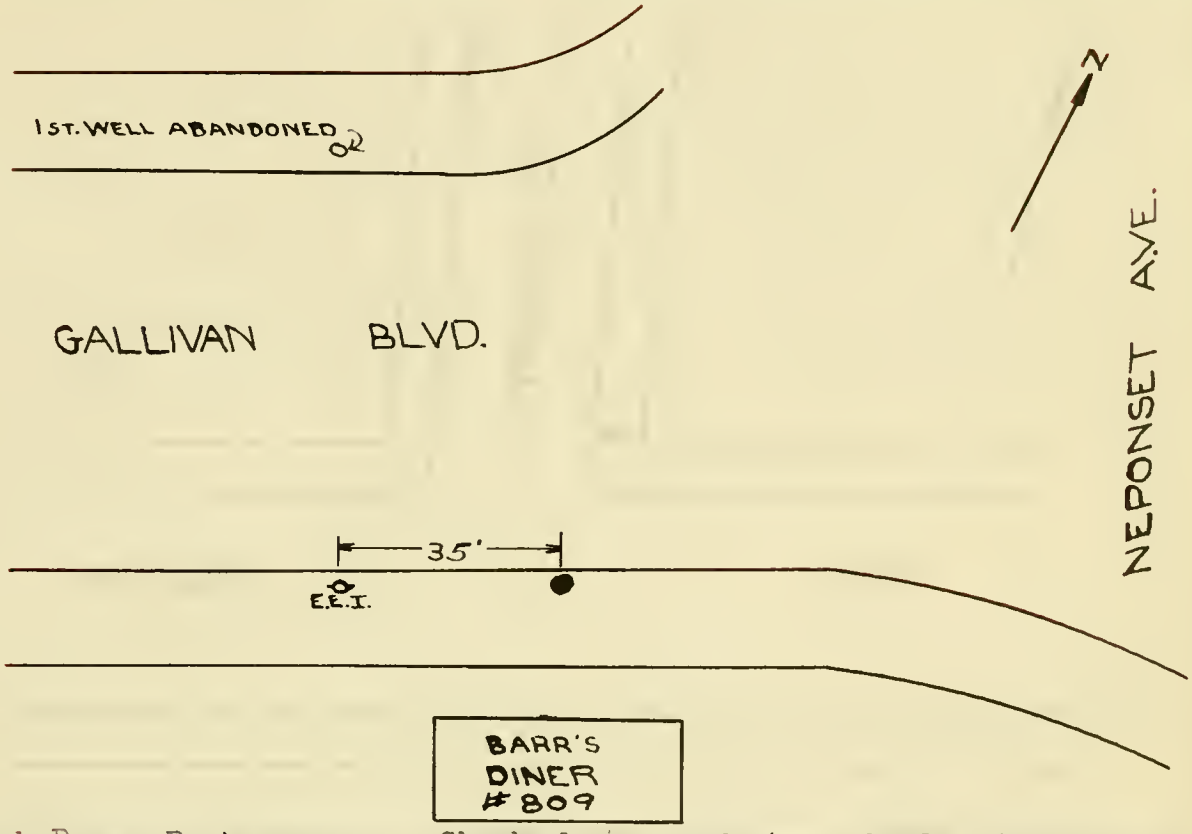

Sketch Drawn By J.D.McC. Checked By R.K. Scale None

Well Installed 7/22/36 Depth 20'-6 Grade Top of Well 15.866

Readings taken over period from 7/28/36 to 4/5/39 and from 3/14/40 to date

First reading taken 7/28/36 Water at Grade 4.83

Latest reading taken 10/28/40 Water at Grade 7.70

LOWEST READING OVER ENTIRE PERIOD: 10/31/37 Water at Grade 6.62

HIGHEST READING OVER ENTIRE PERIOD: 4/22/37 Water at Grade 9.70

Data Transcribed By E.F. Checked By A.M.

Remarks:

9' sand & gravel fill
9' to 14' mud
14' to 20'-6 sand & gravel

Note: See explanatory notes on first page of this Book

Date of Report 10/28/40

Approved By L.B.

REPORT ON GROUND WATER LEVEL STATION

Location: N E corner of Everdean St. & Victory Rd. Station No. 16-36

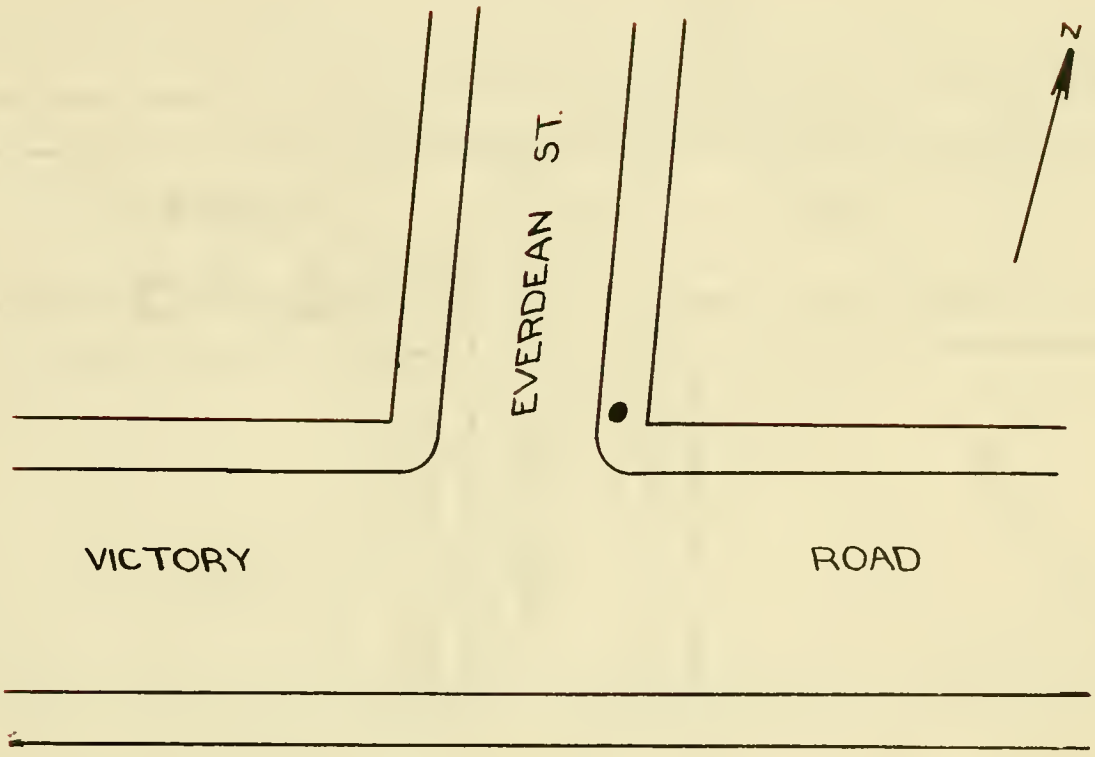

Sketch Drawn By J.D.McC. Checked By R.K. Scale None

Well Installed _____ Depth _____ Grade Top of Well _____

Readings taken over period from 3/26/40 to _____ and from _____ to date

First reading taken 3/26/40 Water at Grade _____

Latest reading taken 10/24/40 Water at Grade NO GRADE

LOWEST READING OVER ENTIRE PERIOD: _____ Water at Grade _____

HIGHEST READING OVER ENTIRE PERIOD: _____ Water at Grade _____

Data Transcribed By E.F. Checked By A.M.

Remarks:

Note: See explanatory notes on first page of this Book

Date of Report 10/24/40

Approved By L.B.

REPORT ON GROUND WATER LEVEL STATION

Location: S side of Freeport St. 27' N of Park St. Station No. 16-37

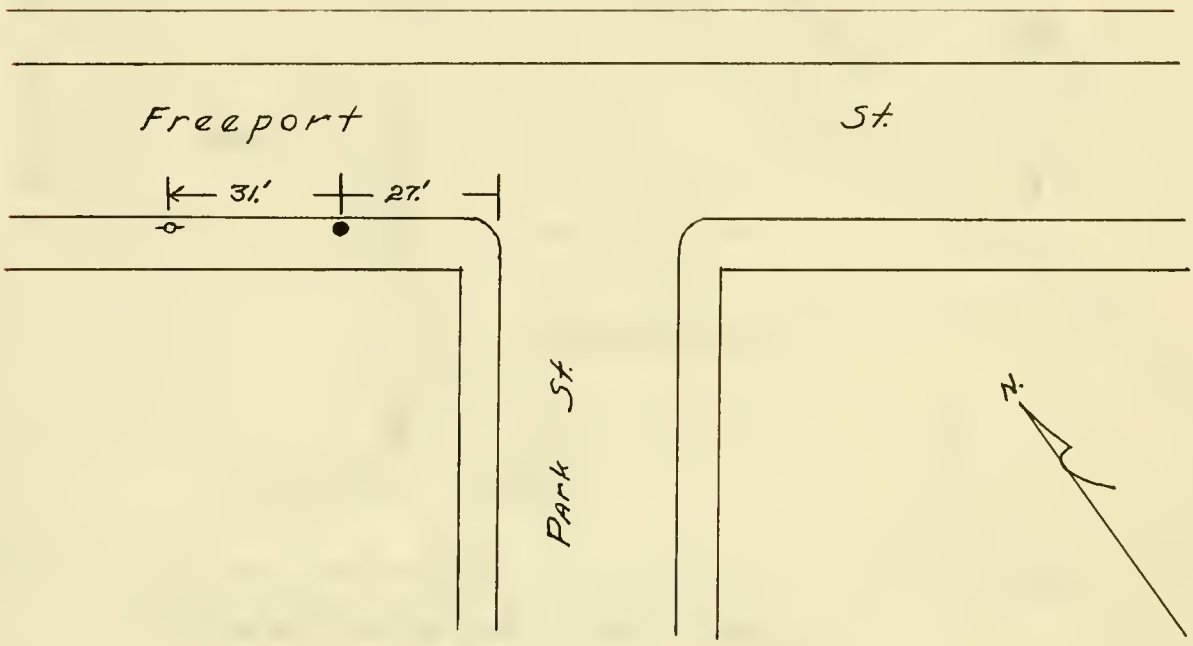

Sketch Drawn By J.D.McC. Checked By R.K. Scale None

Well Installed _____ Depth _____ Grade Top of Well _____

Readings taken over period from 3/27/40 to _____ and from _____ to date

First reading taken 3/27/40 Water at Grade _____

Latest reading taken 10/24/40 Water at Grade DRY

LOWEST READING OVER ENTIRE PERIOD: _____ Water at Grade _____

HIGHEST READING OVER ENTIRE PERIOD: _____ Water at Grade _____

Data Transcribed By E.F. Checked By A.M.

Remarks:

Note: See explanatory notes on first page of this Book

Date of Report 10/24/40

Approved By L.B.

REPORT ON GROUND WATER LEVEL STATION

Location: N side Comm. Ave. 74' E of Buick Building in the Grass Plot

Station No. 21-02

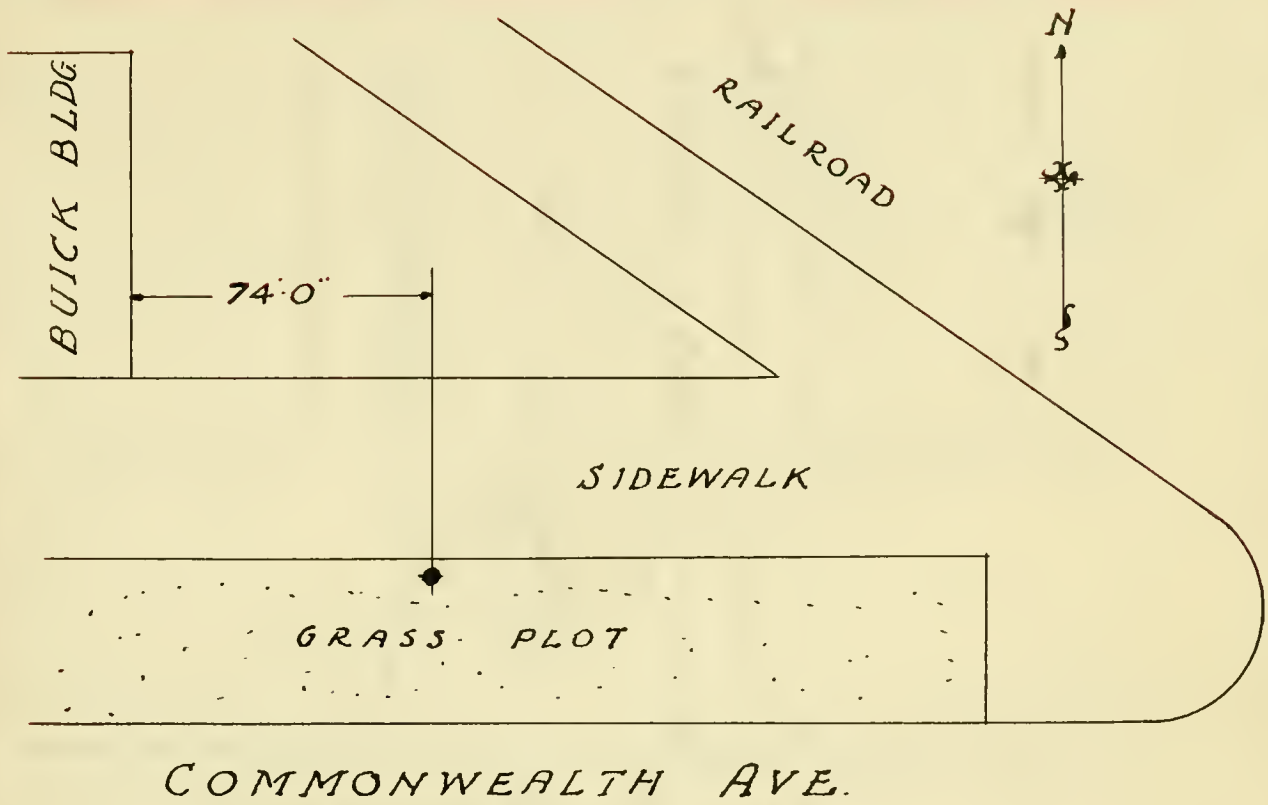

Sketch Drawn By L.R. Checked By W. McL. Scale None

Well Installed 3/23/36 Depth 20'-6" Grade Top of Well 24.354

Readings taken over period from 4/3/36 to 3/30/39 and from 3/18/40 to date

First reading taken 4/3/36 Water at Grade 10.271

Latest reading taken 11/15/40 Water at Grade 14.31

LOWEST READING OVER ENTIRE PERIOD: 12/2/37 Water at Grade 8.18

HIGHEST READING OVER ENTIRE PERIOD: 7/29/38 Water at Grade 10.45

Data Transcribed By C.M. Checked By A.M.

Remarks:

Top surface grass
10' sand and gravel
13' sand and gravel
14'-3" water
15' sand and gravel
20'-6" sand and gravel

Note: See explanatory notes on first page of this Book

Date of Report 11/15/40

Approved By L.B.

REPORT ON GROUND WATER LEVEL STATION

Location: E side University Rd. 101'-3" N of Comm. Ave. Station No. 21-04

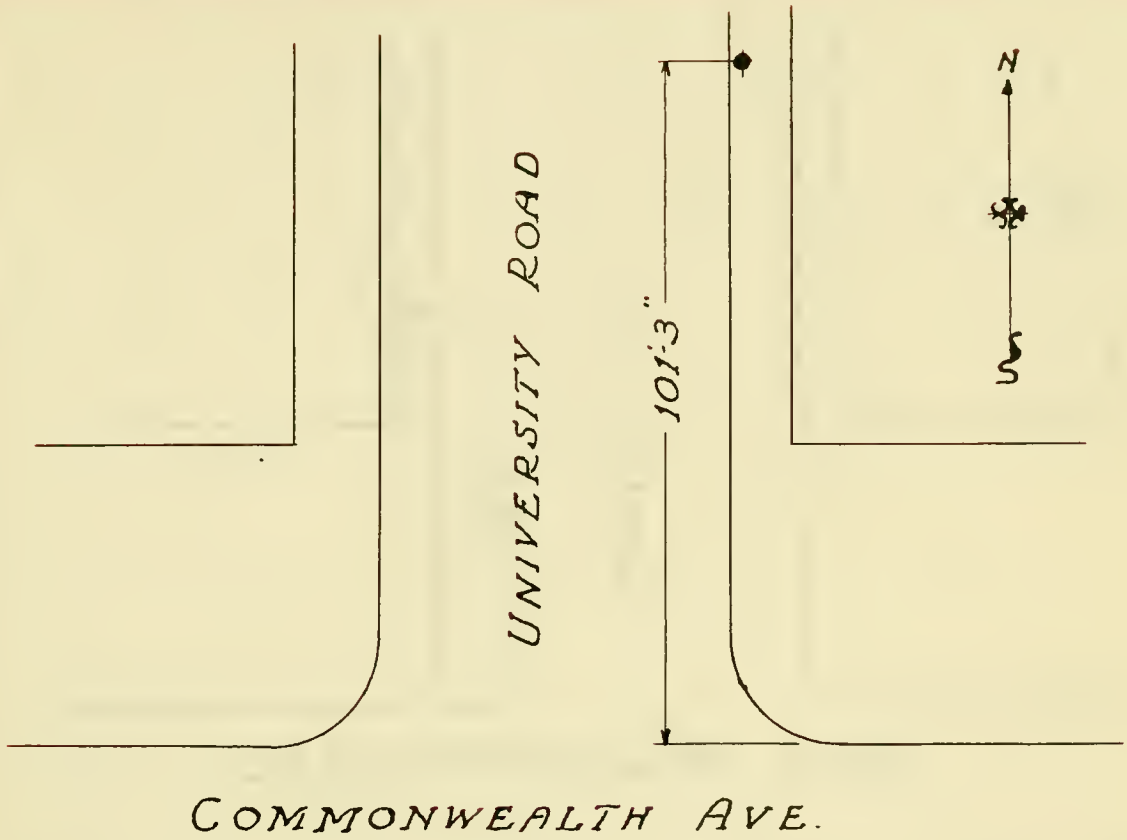

Sketch Drawn By L.R. Checked By W.McL. Scale None

Well Installed 3/23/36 Depth 15'-6" Grade Top of Well 23.298

Readings taken over period from 4/3/36 to 3/30/39 and from 3/18/40 to date

First reading taken 4/3/36 Water at Grade 10.289

Latest reading taken 11/15/40 Water at Grade DRY

LOWEST READING OVER ENTIRE PERIOD: 9/30/37 Water at Grade 8.89

HIGHEST READING OVER ENTIRE PERIOD: 2/15/37 Water at Grade 11.63

Data Transcribed By C.M. Checked By A.M.

Remarks:

Top surface, dirt
11'-2" water level
13' sand and gravel
14' silty sand

Note: See explanatory notes on first page of this Book

Date of Report 11/15/40

Approved By L.B.

REPORT ON GROUND WATER LEVEL STATION

Location: West Side Ashby St. 34' North of Comm. Ave. Station No. 21-05

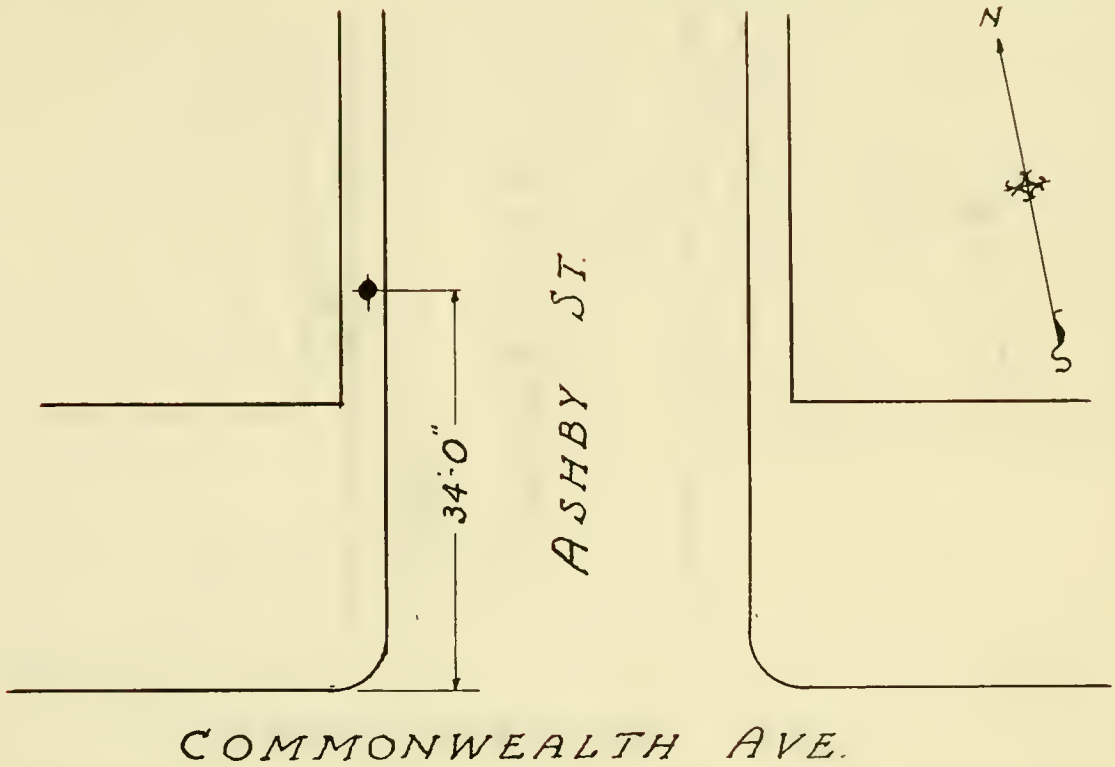

Sketch Drawn By L. R. Checked By W. McL. Scale None

Well Installed 3/23/36 Depth 15'-6" Grade Top of Well 20.745

Readings taken over period from 4/3/36 to 3/30/39 and from 3/18/40 to date

First reading taken 4/3/36 Water at Grade 10.412

Latest reading taken 11/15/40 Water at Grade 8.83

LOWEST READING OVER ENTIRE PERIOD: 7/27/36 Water at Grade 8.00

HIGHEST READING OVER ENTIRE PERIOD: 3/24/37 Water at Grade 10.99

Data Transcribed By C.M. Checked By A.M.

Remarks:

Top surface, dirt
12'-6" water
13'-6" sand
17'-6" clay

Note: See explanatory notes on first page of this Book

Date of Report 11/15/40

Approved By L.B.

REPORT ON GROUND WATER LEVEL STATION

Location: W side of Granby St. 35' N of Comm. Ave.

Station No. 21-06

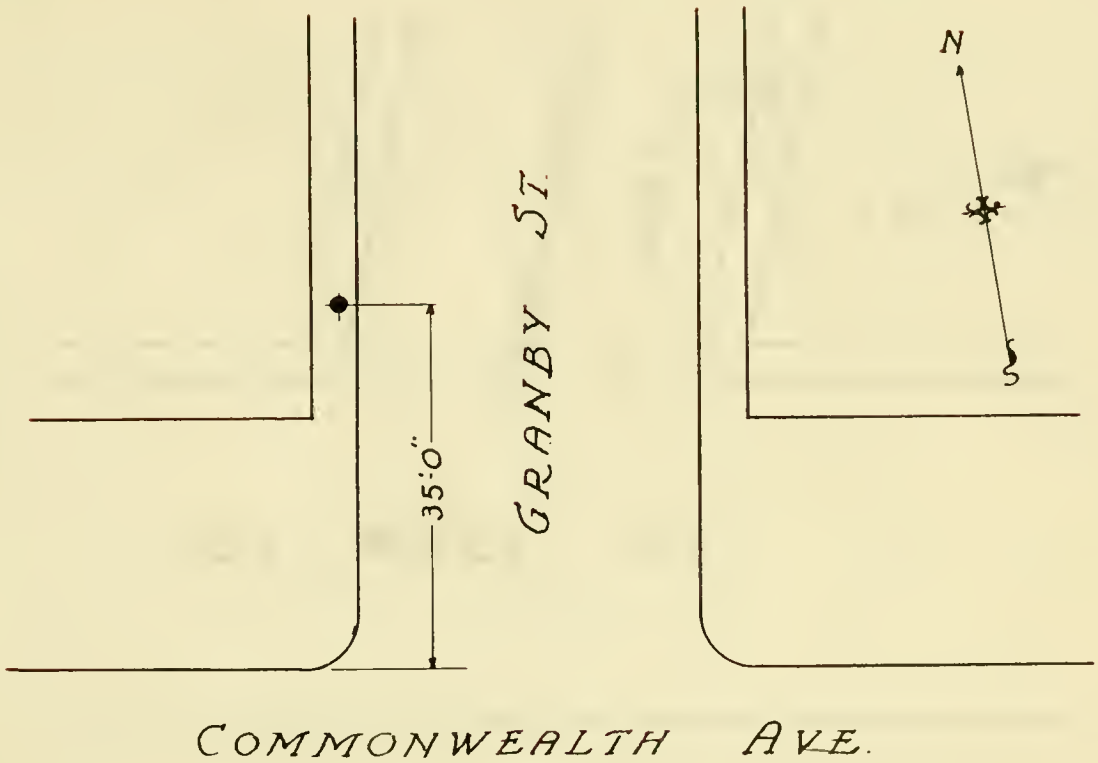

Sketch Drawn By L. R. Checked By W. McL. Scale None

Well Installed 3/23/36 Depth 15'-6" Grade Top of Well 20.582

Readings taken over period from 4/3/36 to 3/30/37 and from 3/7/40 to date

First reading taken 4/3/36 Water at Grade 10.999

Latest reading taken 11/15/40 Water at Grade 8.75

LOWEST READING OVER ENTIRE PERIOD: 9/30/37 Water at Grade 6.25

HIGHEST READING OVER ENTIRE PERIOD: 3/24/37 Water at Grade 13.33

Data Transcribed By C.M. Checked By A.M.

Remarks:

Top surface, dirt
17' sand
9' water

Note: See explanatory notes on first page of this Book

Date of Report 11/15/40

Approved By L. B.

REPORT ON GROUND WATER LEVEL STATION

Location: S side Mountfort St. 46'-8" E of St. Mary's St. Station No. 21-07

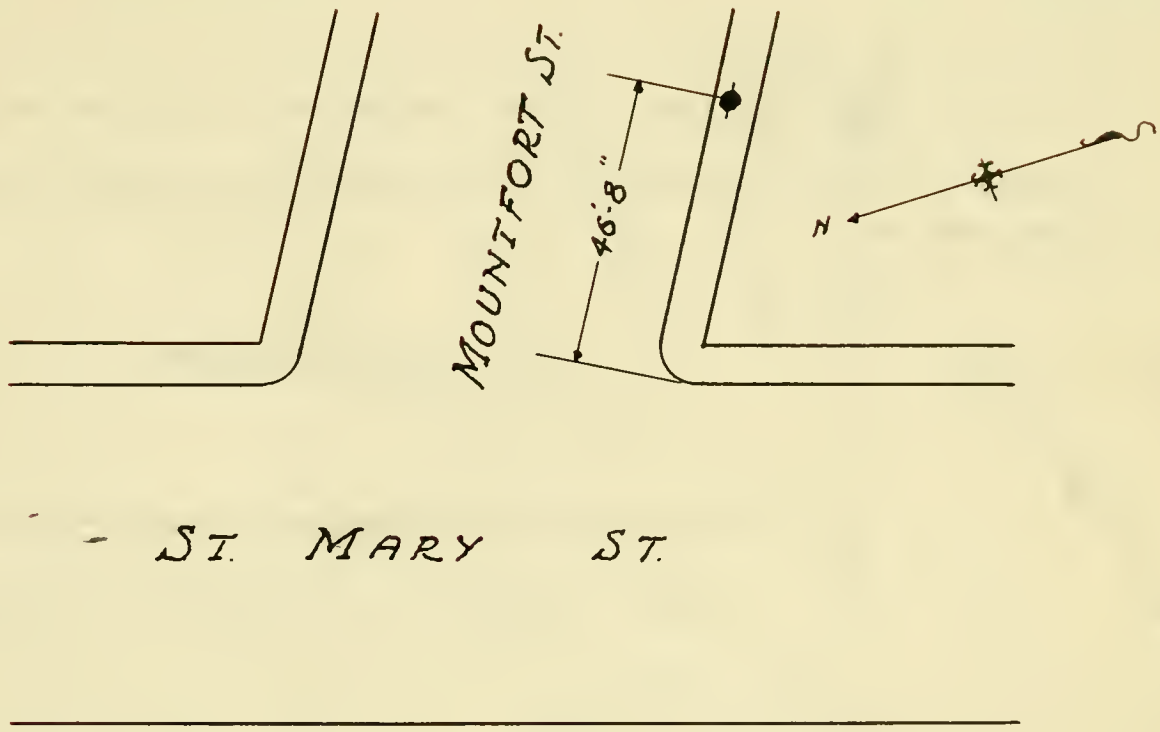

Sketch Drawn By L.R. Checked By W. McL. Scale None

Well Installed 3/27/36 Depth 20'-6" Grade Top of Well 27.180

Readings taken over period from 4/8/36 to 3/30/39 and from 3/7/40 to date

First reading taken 4/8/36 Water at Grade 8.68

Latest reading taken 11/15/40 Water at Grade DRY

LOWEST READING OVER ENTIRE PERIOD: 9/30/37 Water at Grade 6.10

HIGHEST READING OVER ENTIRE PERIOD: 7/12/37 Water at Grade 9.76

Data Transcribed By C.M. Checked By A.M.

Remarks:

Top surface, concrete
16' water level
17' sand and gravel

Note: See explanatory notes on first page of this Book

Date of Report 11/15/40

Approved By L.B.

REPORT ON GROUND WATER LEVEL STATION

Location: N side of Mountfort St. opp. #73 Station No. 21-08

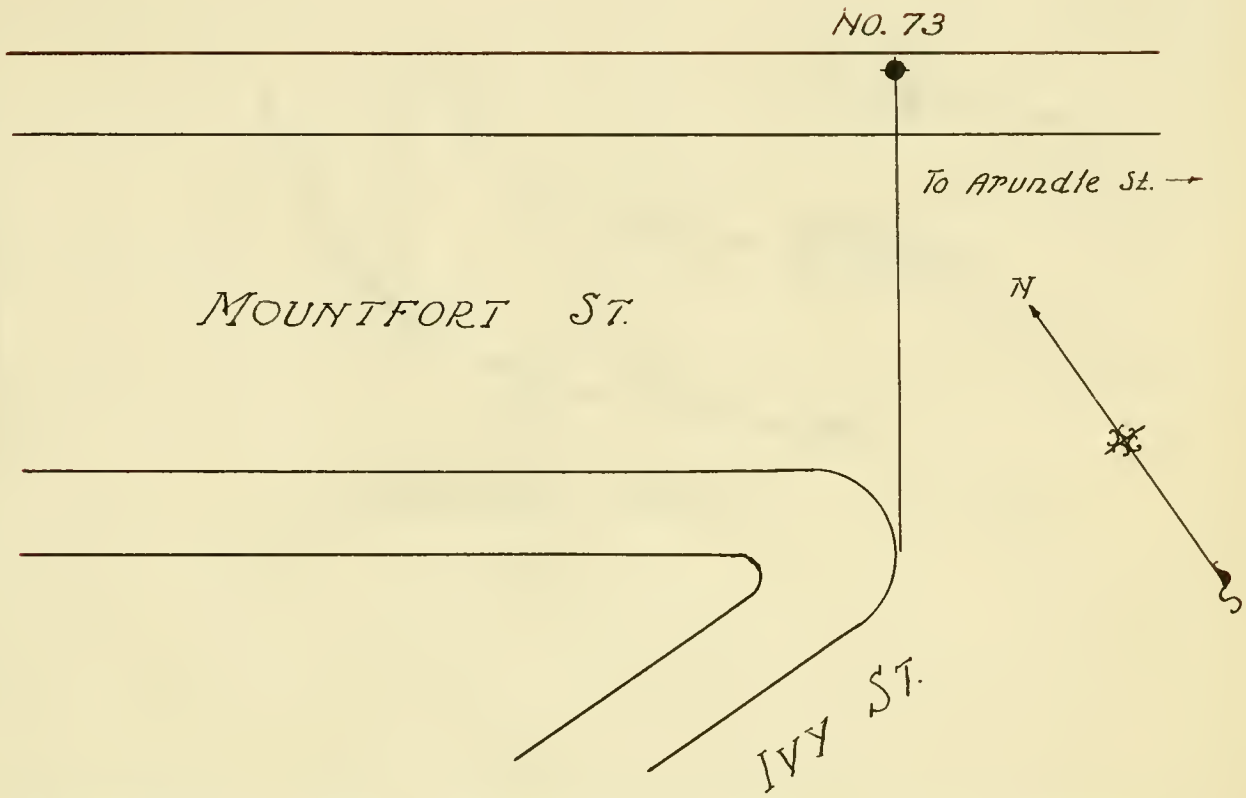

Sketch Drawn By L.R. Checked By W.McL. Scale None

Well Installed 3/23/36 Depth 15'-6" Grade Top of Well 12.915

Readings taken over period from 4/2/36 to 3/30/39 and from 3/2/40 to date

First reading taken 4/2/36 Water at Grade 7.332

Latest reading taken 11/15/40 Water at Grade 4.17

LOWEST READING OVER ENTIRE PERIOD: 9/30/37 Water at Grade 3.83

HIGHEST READING OVER ENTIRE PERIOD: 7/24/38 Water at Grade 8.12

Data Transcribed By C.M. Checked By A.M.

Remarks:

Top surface, cement
7' sand and gravel
10' silty sand and gravel
13' mud

Note: See explanatory notes on first page of this Book

Date of Report 11/15/40

Approved By L.B.

REPORT ON GROUND WATER LEVEL STATION

Location: E side Audubon Circle opp. #879 Station No. 21-09

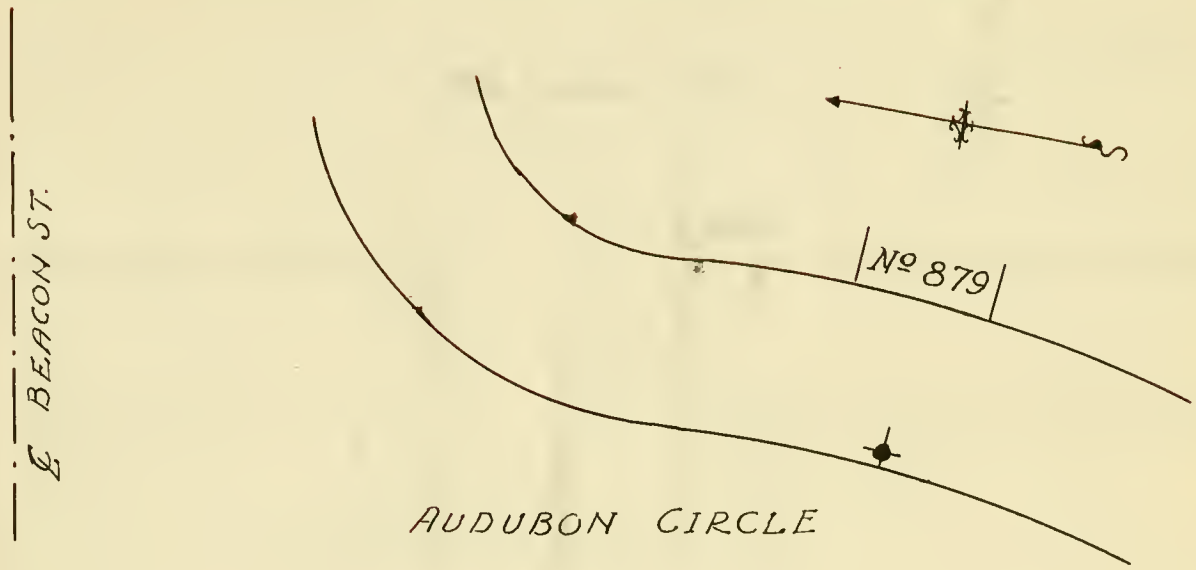

Sketch Drawn By L.R Checked By W. McL. Scale None.

Well Installed 3/20/36 Depth 15'-6" Grade Top of Well 16.563

Readings taken over period from 4/7/36 to 3/30/39 and from 3/7/40 to date

First reading taken 4/7/36 Water at Grade 8.990

Latest reading taken 11/14/40 Water at Grade 5.64

LOWEST READING OVER ENTIRE PERIOD: 9/30/37 Water at Grade 3.73

HIGHEST READING OVER ENTIRE PERIOD: 4/7/36 Water at Grade 8.99

Data Transcribed By C.M. Checked By A.M.

Remarks:

Top surface, cement
12' silty sand
peat bottom 2' of pipe in peat

Note: See explanatory notes on first page of this Book

Date of Report 11/14/40

Approved By L. B.

REPORT ON GROUND WATER LEVEL STATION

Location: S side of Beacon St. 8' E of Munson St. Station No. 21.10

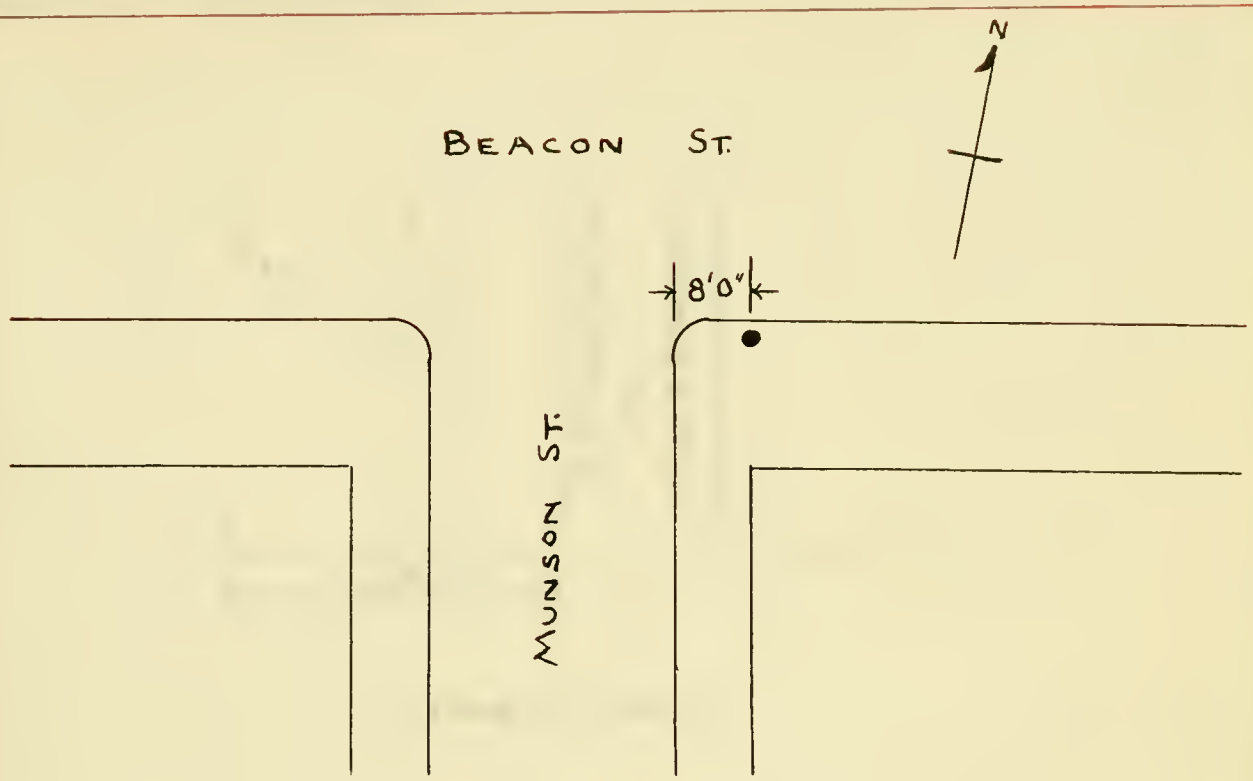

Sketch Drawn By DJH Checked By W. McL. Scale NONE

Well Installed 3/20/36 Depth 13' Grade Top of Well 20.339

Readings taken over period from 4/2/36 to 2/20/39 and from 3/7/40 to date

First reading taken 4/2/36 Water at Grade 7.693

Latest reading taken 11/15/40 Water at Grade 7.26

LOWEST READING OVER ENTIRE PERIOD: 12/16/37 Water at Grade 5.76

HIGHEST READING OVER ENTIRE PERIOD: 4/23/40 Water at Grade 8.17

Data Transcribed By C.M. Checked By A.M.

Remarks:

Top surface, cement
7' sand and gravel
11' peat
13' bottom of pipe in peat

Note: See explanatory notes on first page of this Book

Date of Report 11/15/40

Approved By L.B.

REPORT ON GROUND WATER LEVEL STATION

Location: E. side of Park Drive 34'-8" N of 2nd Driveway

Station No. 21-11

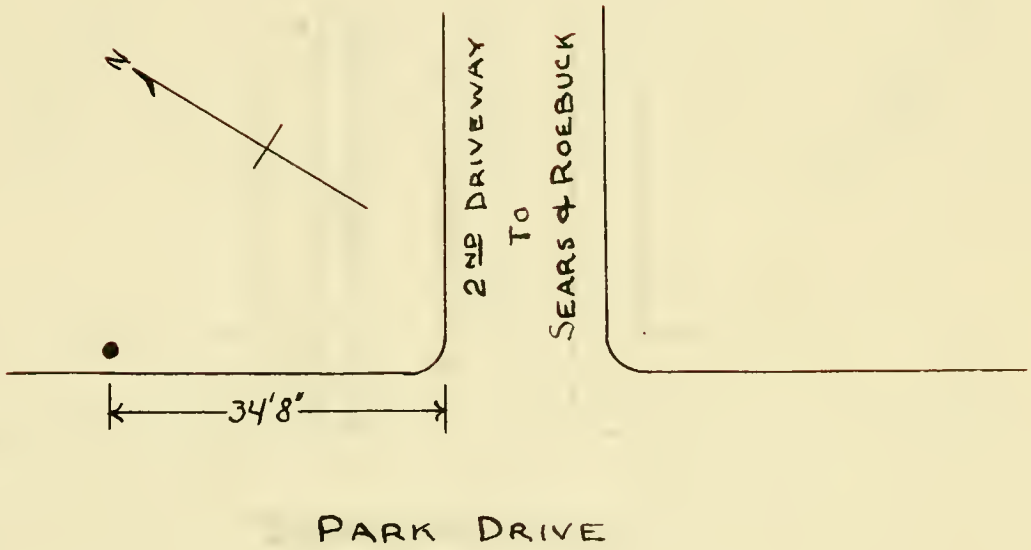

Sketch Drawn By DJH Checked By W. McL. Scale NONE

Well Installed 3/20/36 Depth 15'-6" Grade Top of Well 19.283

Readings taken overperiod from 4/8/36 to 3/30/39 and from 3/14/40 to date

First reading taken 4/8/36 Water at Grade 8.450

Latest reading taken 11/14/40 Water at Grade 7.78

LOWEST READING OVER ENTIRE PERIOD: 2/16/37 Water at Grade 6.62

HIGHEST READING OVER ENTIRE PERIOD: 4/23/40 Water at Grade 9.07

Data Transcribed By C.M. Checked By A.M.

Remarks:

Top surface, grass
10'-6" sand and gravel
11' water level

Note: See explanatory notes on first page of this Book

Date of Report 11/14/40

Approved By L.B.

REPORT ON GROUND WATER LEVEL STATION

Location: W side of Fullerton St. 42' N of ~~Br~~ Brookline Ave. Station No. 21-12

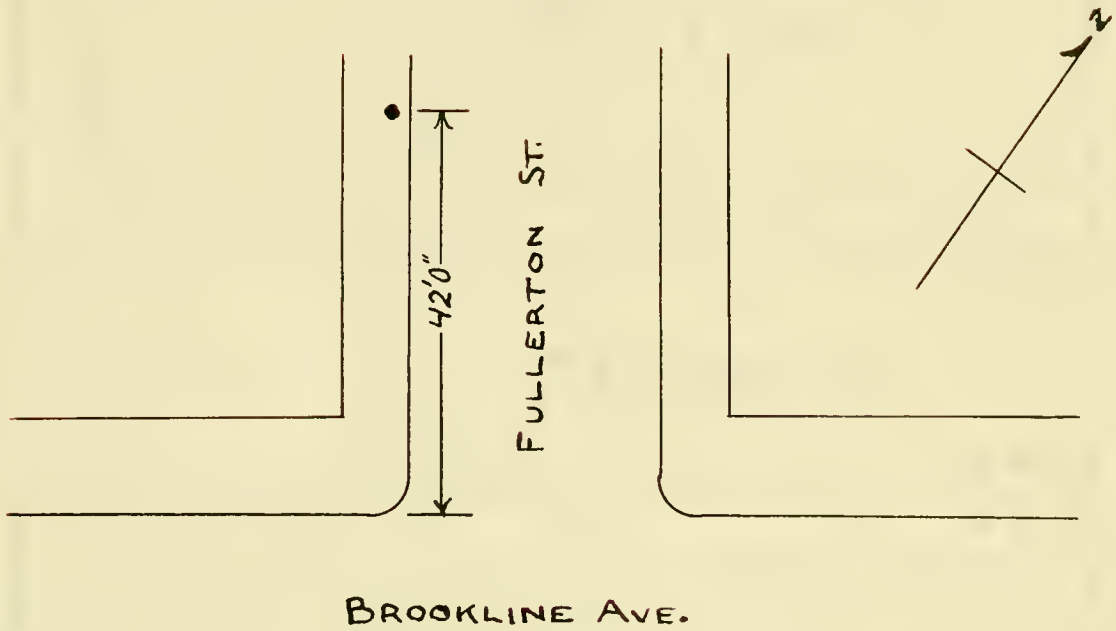

Sketch Drawn By DJH Checked By W. McL. Scale NONE

Well Installed 3/20/36 Depth 15'-6" Grade Top of Well 16.700

Readings taken over period from 4/8/36 to 3/30/39 and from 3/27/40 to date

First reading taken 4/8/36 Water at Grade 6.118

Latest reading taken 11/14/40 Water at Grade 5.78

LOWEST READING OVER ENTIRE PERIOD: 12/2/37 Water at Grade 4.79

HIGHEST READING OVER ENTIRE PERIOD: 8/18/38 Water at Grade 6.45

Data Transcribed By C.M. Checked By A.M.

Remarks:

Top surface, cement
10'-4" water level
10'-6" sand and gravel

Note: See explanatory notes on first page of this Book

Date of Report 11/14/40

Approved By L.B.

REPORT ON GROUND WATER LEVEL STATION

Location: W side of Maitland St. 12' N of Private Way S of Beacon St.

Station No. 21-13

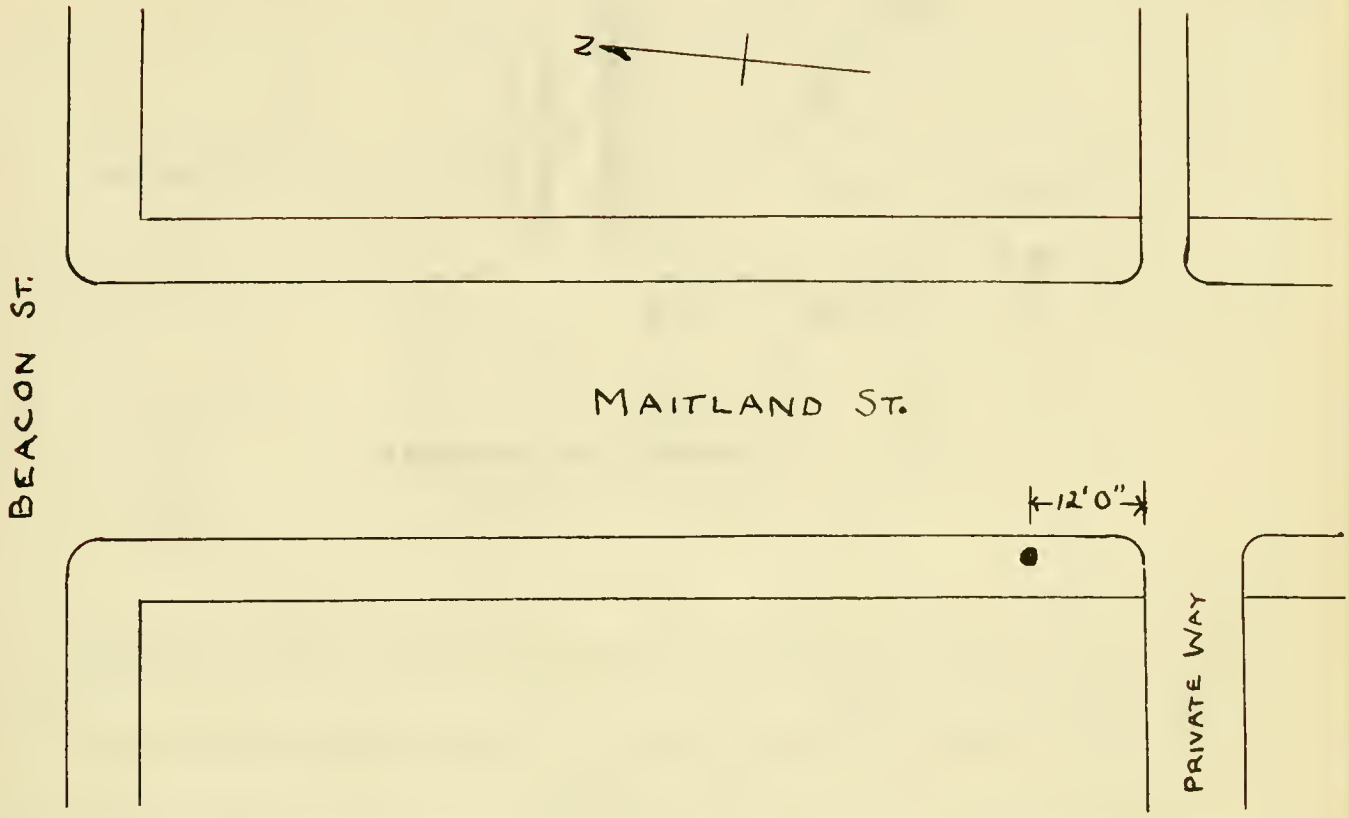

Sketch Drawn By DJH Checked By W. McL. Scale NONE

Well Installed 3/23/36 Depth 12' Grade Top of Well 17.912

Readings taken over period from 4/2/36 to 3/30/39 and from 3/14/40 to date

First reading taken 4/2/36 Water at Grade 8.58

Latest reading taken 11/15/40 Water at Grade 7.75

LOWEST READING OVER ENTIRE PERIOD: 9/30/37 Water at Grade 7.17

HIGHEST READING OVER ENTIRE PERIOD: 7/29/38 Water at Grade 9.81

Data Transcribed By C.M. Checked By A.M.

Remarks:

Top surface, cement
10' sand and gravel
10'-6" peat

Note: See explanatory notes on first page of this Book

Date of Report 11/15/40

Approved By L.B.

REPORT ON GROUND WATER LEVEL STATION

Location: N side of Brookline Ave. 87' E of Westerley Driveway to Sears Roebuck Bldg. Station No. 21-15

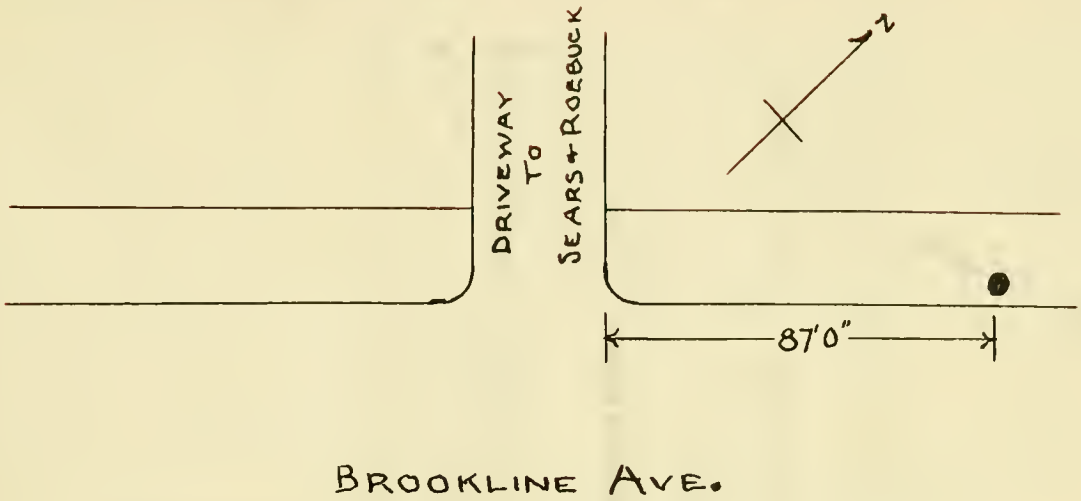

Sketch Drawn By DJH Checked By W.McL. Scale NONE

Well Installed 3/20/36 Depth 15'-6" Grade Top of Well 16.039

Readings taken over period from 4/8/36 to 3/30/37 and from 3/2/40 to date

First reading taken 4/8/36 Water at Grade 6.289

Latest reading taken 11/14/40 Water at Grade 5.79

LOWEST READING OVER ENTIRE PERIOD: 9/30/37 Water at Grade 4.29

HIGHEST READING OVER ENTIRE PERIOD: 3/7/40 Water at Grade 6.87

Data Transcribed By C.M. Checked By A.M.

Remarks:

Top surface, cement
10'-6" sand and gravel
11'-6" water level

Note: See explanatory notes on first page of this Book

Date of Report 11/14/40

Approved By L.B.

REPORT ON GROUND WATER LEVEL STATION

Location: N side of Peterborough St. 129' E of Park Drive

Station No. 21-16

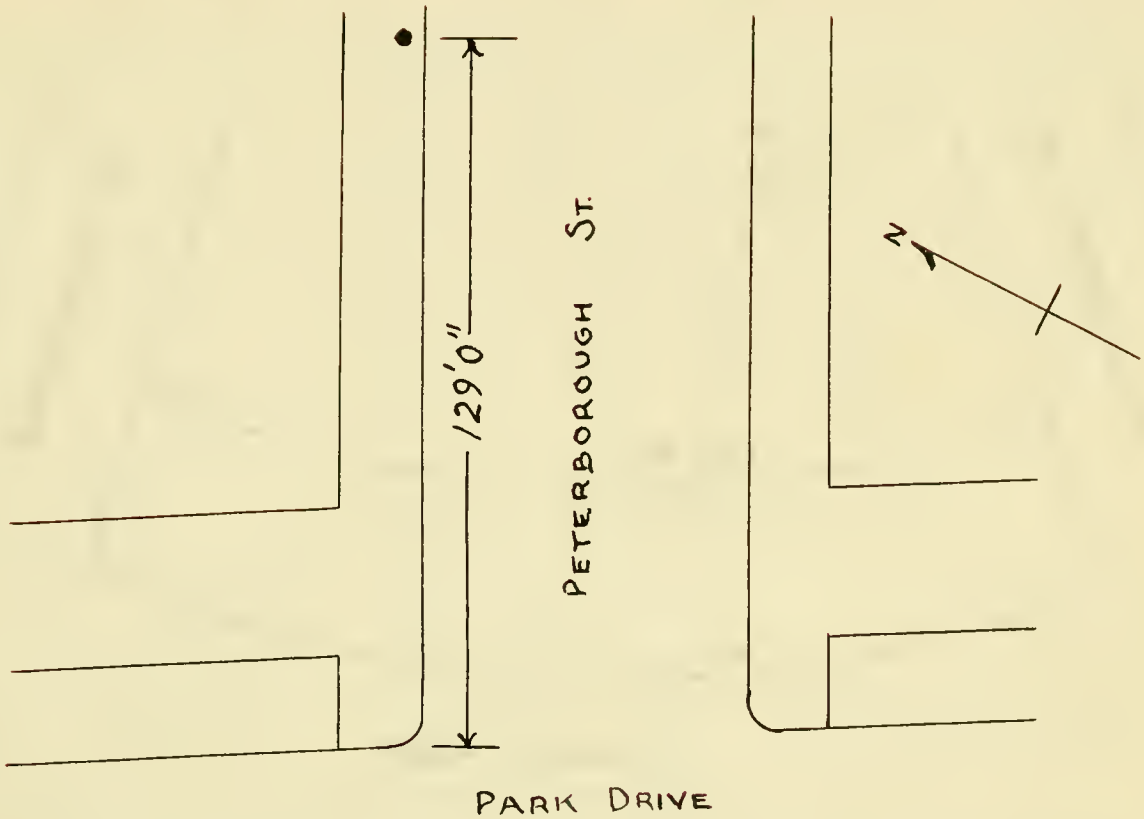

Sketch Drawn By DJH Checked By W. McL. Scale NONE

Well Installed 3/20/36 Depth 15'-6" Grade Top of Well 12.759

Readings taken overperiod from 4/9/36 to 3/30/39 and from 3/14/40 to date

First reading taken 4/9/36 Water at Grade 8.759

Latest reading taken 11/14/40 Water at Grade 6.76

LOWEST READING OVER ENTIRE PERIOD: 11/13/40 Water at Grade 6.34

HIGHEST READING OVER ENTIRE PERIOD: 7/29/38 Water at Grade 9.66

Data Transcribed By C.M. Checked By A.M.

Remarks:

Top surface, gravel
11' sand and gravel
18' silty sand

Note: See explanatory notes on first page of this Book

Date of Report 11/14/40

Approved By L.B.

REPORT ON GROUND WATER LEVEL STATION

Location: N side of Park Drive Opp. 199 Park Drive

Station No. 21-17

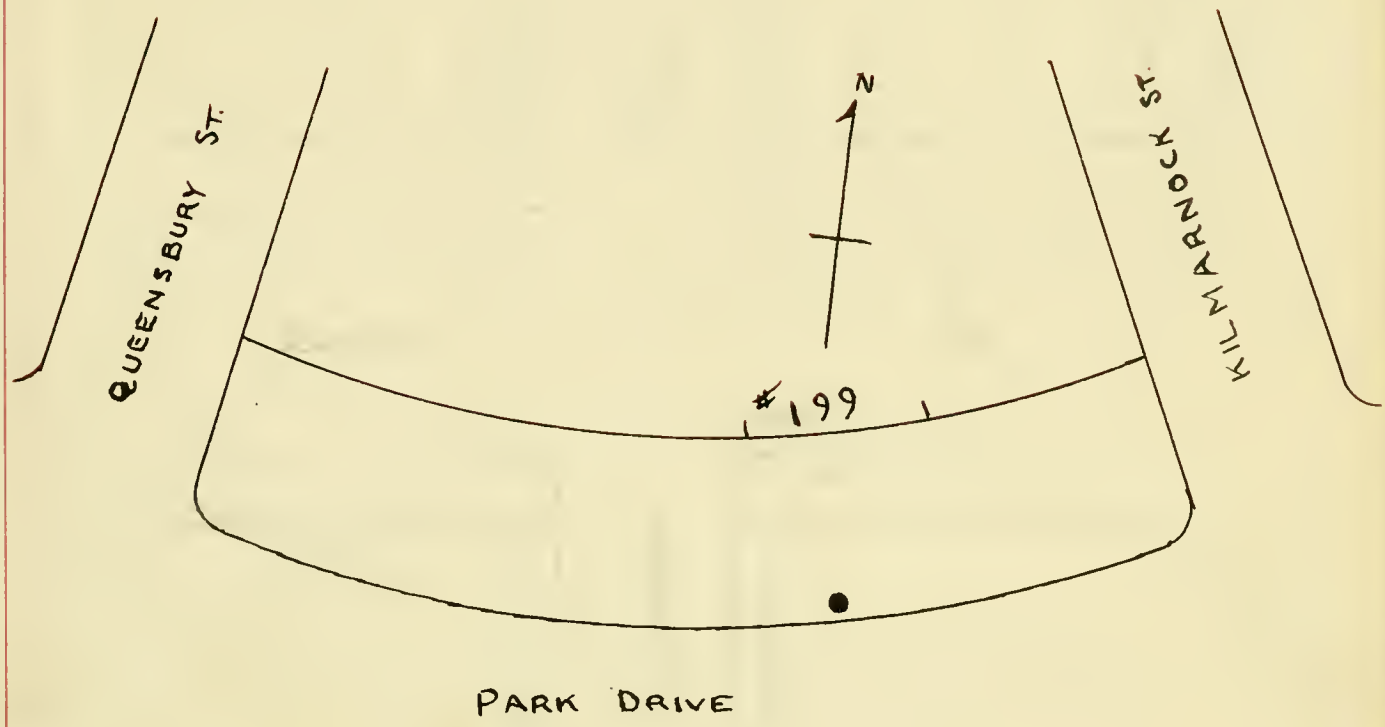

Sketch Drawn By DJH Checked By W. McL. Scale NONE

Well Installed 3/20/36 Depth 15'-6" Grade Top of Well 15.199

Readings taken over period from 4/9/36 to 3/30/39 and from 3/22/40 to date

First reading taken 4/9/36 Water at Grade 10.199

Latest reading taken 11/14/40 Water at Grade 9.07

LOWEST READING OVER ENTIRE PERIOD: 11/13/40 Water at Grade 8.07

HIGHEST READING OVER ENTIRE PERIOD: 1/18/39 Water at Grade 10.88

Data Transcribed By C.M. Checked By A.M.

Remarks:

Top surface, grass
12' sand and gravel
17' silty sand

Note: See explanatory notes on first page of this Book

Date of Report 11/14/40

Approved By L.B.

REPORT ON GROUND WATER LEVEL STATION

Location: S E corner of St. Marys St. and Beacon Street

Station No. 21-18

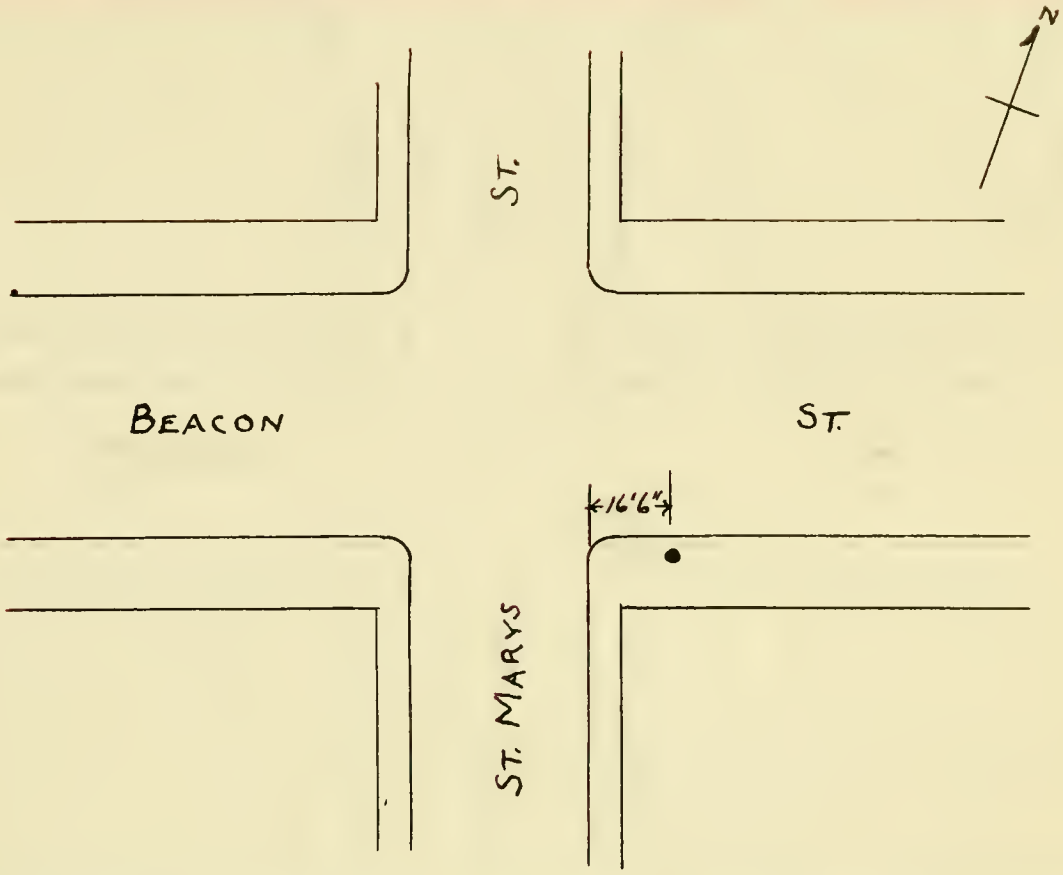

Sketch Drawn By DJH Checked By W. McL. Scale NONE

Well Installed 1/31/39 Depth _____ Grade Top of Well 16.82

Readings taken overperiod from 3/30/39 to _____ and from 3/28/40 to date

First reading taken 3/30/39 Water at Grade 8.22

Latest reading taken 11/14/40 Water at Grade 7.40

LOWEST READING OVER ENTIRE PERIOD: 11/13/40 Water at Grade 7.24

HIGHEST READING OVER ENTIRE PERIOD: 4/23/40 Water at Grade 8.49

Data Transcribed By C.M. Checked By A.M.

Remarks:

15' sand and gravel

Note: See explanatory notes on first page of this Book

Date of Report 11/14/40

Approved By L.B.

REPORT ON GROUND WATER LEVEL STATION

Location: S E side of Medfield Street & St. Mary's Street

Station No. 21-19

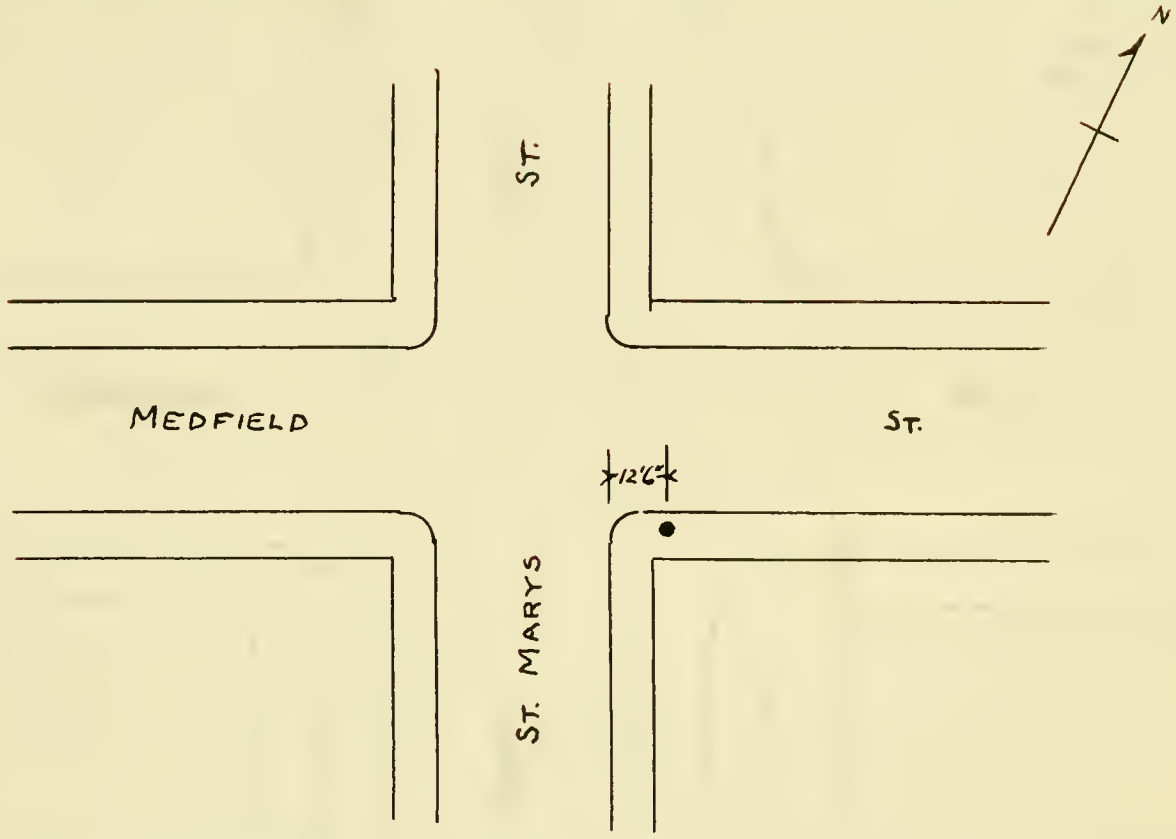

Sketch Drawn By DJH Checked By W. McL. Scale NONE

Well Installed 2/8/39 Depth _____ Grade Top of Well 12.90

Readings taken over period from 3/31/39 to _____ and from 3/18/40 to date

First reading taken 3/31/39 Water at Grade 8.50

Latest reading taken 11/14/40 Water at Grade 6.57

LOWEST READING OVER ENTIRE PERIOD: 11/12/40 Water at Grade 6.23

HIGHEST READING OVER ENTIRE PERIOD: 3/31/40 Water at Grade 8.50

Data Transcribed By C.M. Checked By A.M.

Remarks:

15' sand and gravel
15' to 19' clay hard pan

Note: See explanatory notes on first page of this Book

Date of Report 11/14/40

Approved By L.B.

REPORT ON GROUND WATER LEVEL STATION

Location: S E corner of Park Drive and Buswell Street

Station No. 21-20

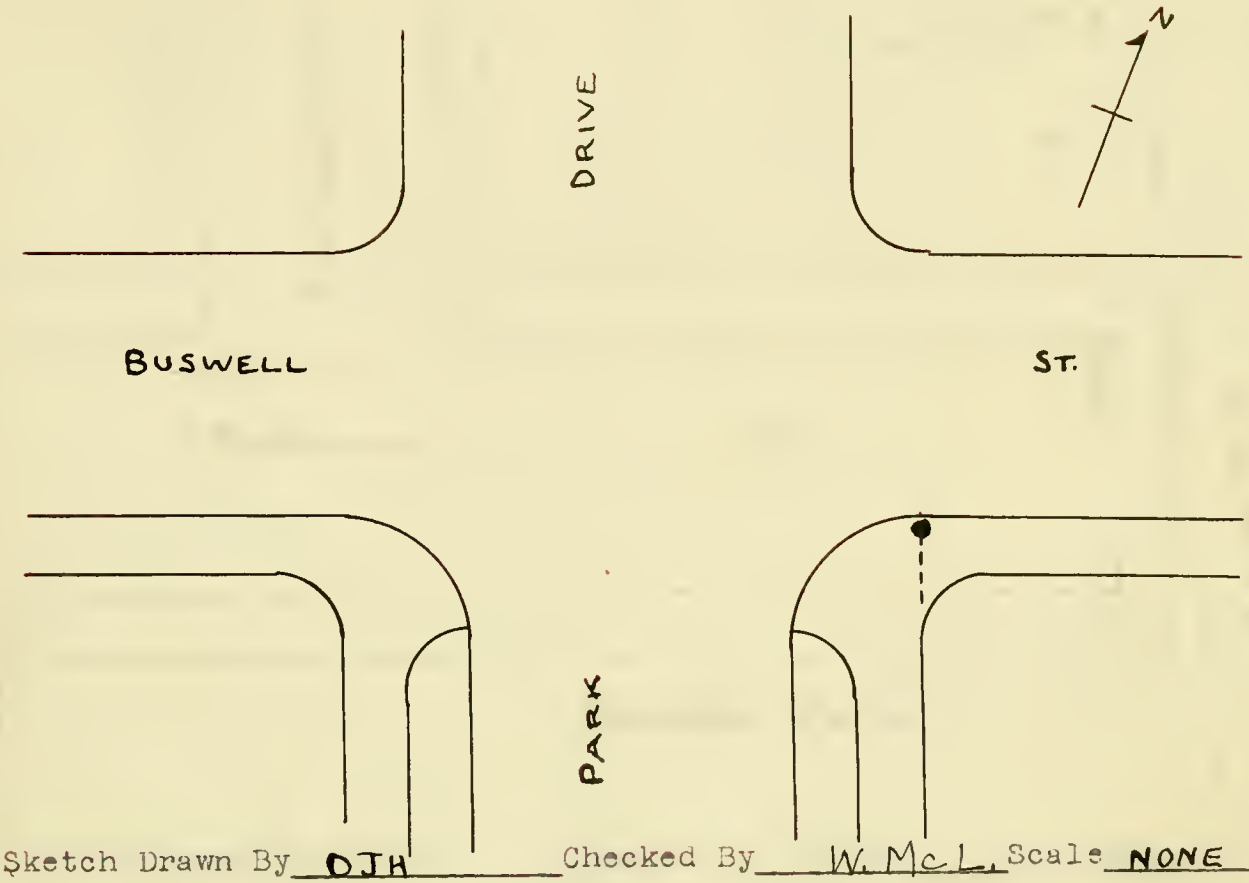

Sketch Drawn By DJH Checked By W. McL. Scale NONE

Well Installed 2/12/39 Depth _____ Grade Top of Well 12.65

Readings taken over period from 3/31/39 to _____ and from 3/10/40 to date

First reading taken 3/31/39 Water at Grade 6.65

Latest reading taken 11/15/40 Water at Grade 5.44

LOWEST READING OVER ENTIRE PERIOD: 11/12/40 Water at Grade 5.15

HIGHEST READING OVER ENTIRE PERIOD: 3/31/39 Water at Grade 6.65

Data Transcribed By C.M. Checked By A.M.

Remarks:

10' sand and gravel
10' to 15' sand and part clay
15' to 17' clay

Note: See explanatory notes on first page of this Book

Date of Report 11/15/40

Approved By L.B.

REPORT ON GROUND WATER LEVEL STATION

Location: N end of Babcock St., near R.R. Station No. 21-21

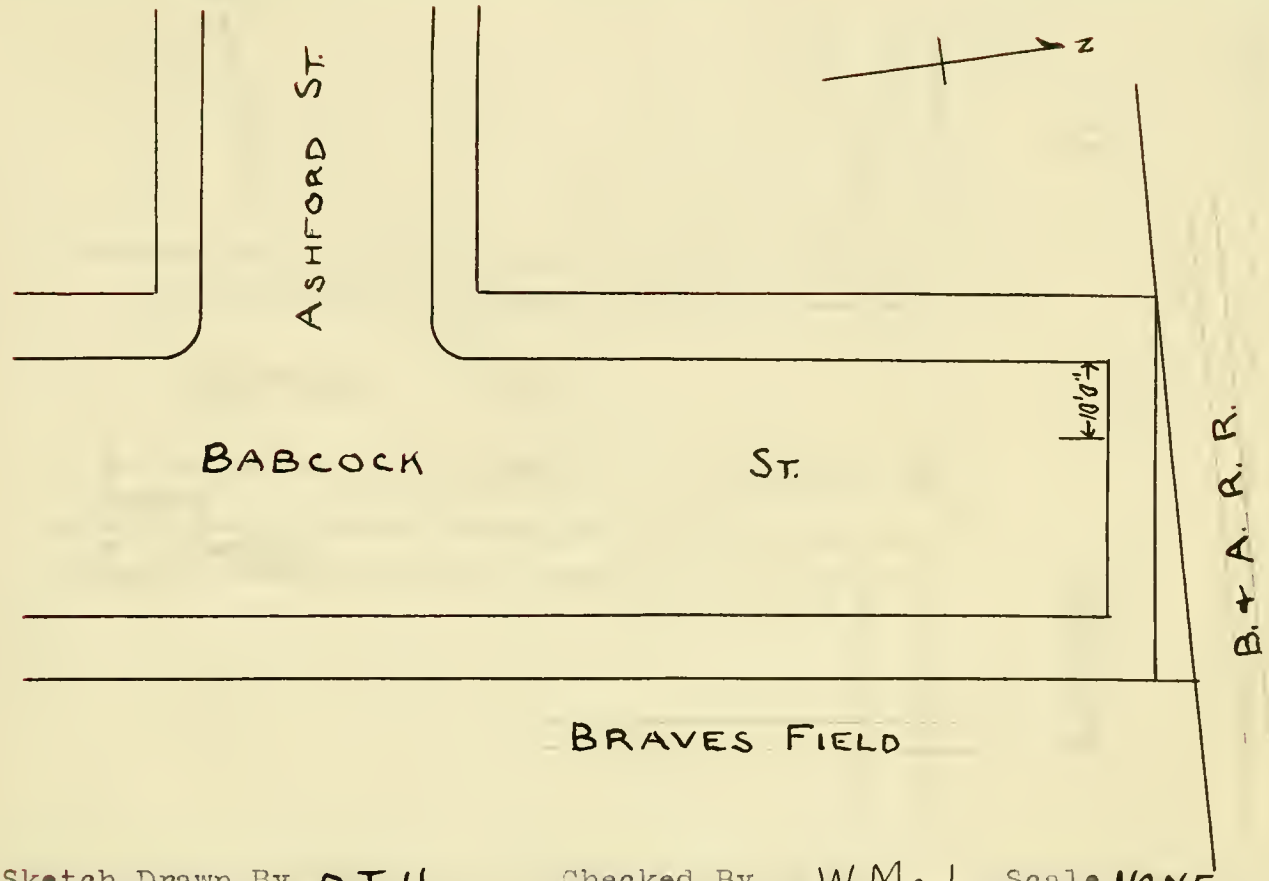

Sketch Drawn By OJH Checked By W.McL. Scale NONE

Well Installed _____ Depth _____ Grade Top of Well 23.34

Readings taken over period from 3/31/39 to _____ and from 3/18/40 to date

First reading taken 3/31/39 Water at Grade 13.34

Latest reading taken 11/15/40 Water at Grade 11.42

LOWEST READING OVER ENTIRE PERIOD: 10/15/40 Water at Grade 11.30

HIGHEST READING OVER ENTIRE PERIOD: 4/29/40 Water at Grade 13.88

Data Transcribed By CM Checked By A.M.

Remarks:

Note: See explanatory notes on first page of this Book

Date of Report 11/15/40

Approved By L.B.

REPORT ON GROUND WATER LEVEL STATION

Location: S side of Ashford St. 270' W of Babcock St. (15' W of Edison Pole) Station No. 21-22

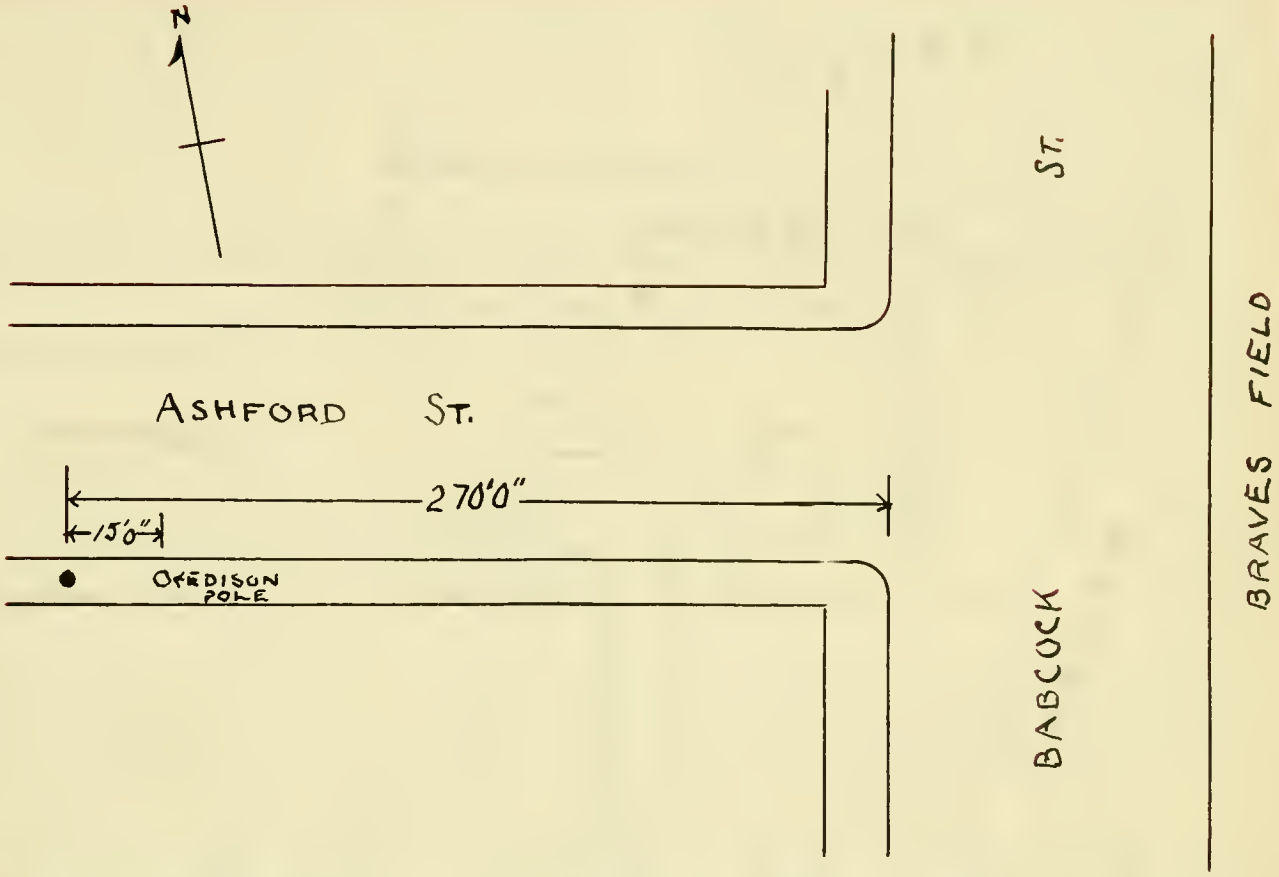

Sketch Drawn By DJH Checked By W. McL. Scale NONE

Well Installed _____ Depth _____ Grade Top of Well 26.15

Readings taken overperiod from 3/31/39 to _____ and from 3/18/40 to date

First reading taken 3/31/39 Water at Grade 15.15

Latest reading taken 11/15/40 Water at Grade 12.65

LOWEST READING OVER ENTIRE PERIOD: 10/1/40 Water at Grade 12.48

HIGHEST READING OVER ENTIRE PERIOD: 4/29/40 Water at Grade 15.32

Data Transcribed By C.M. Checked By A.M.

Remarks:

Note: See explanatory notes on first page of this Book

Date of Report 11/15/40

Approved By L.B.

REPORT ON GROUND WATER LEVEL STATION

Location: W. side of Gaffney St., opp. Alley near comm. Armory

Station No. 21-23

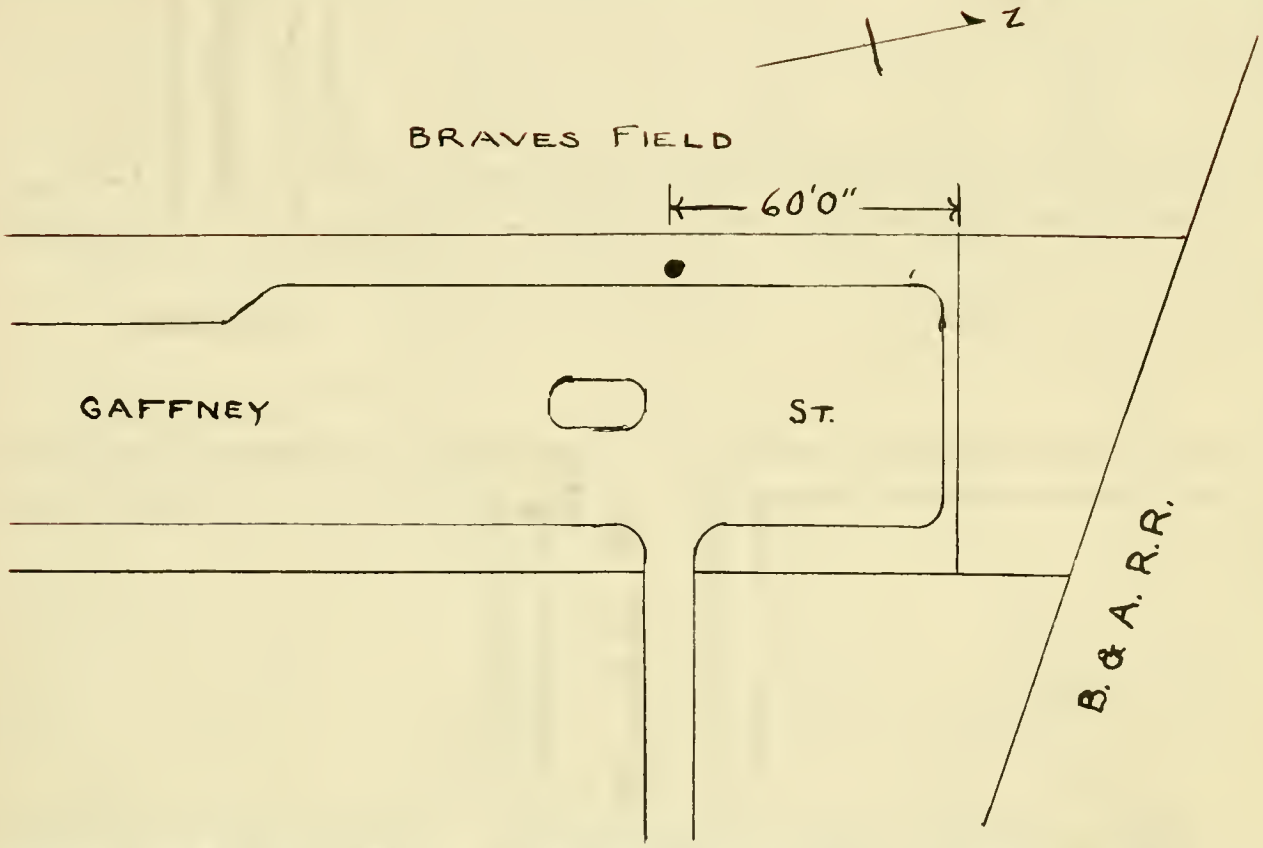

Sketch Drawn By DJH Checked By W. McL. Scale NONE

Well Installed _____ Depth _____ Grade Top of Well 40.56

Readings taken over period from 3/31/39 to _____ and from 3/15/40 to date

First reading taken 3/31/39 Water at Grade _____

Latest reading taken 11/15/40 Water at Grade DRY

LOWEST READING OVER ENTIRE PERIOD: 4/3/40 Water at Grade 16.56

HIGHEST READING OVER ENTIRE PERIOD: 3/31/39 Water at Grade 16.86

Data Transcribed By C.M. Checked By A.M.

Remarks:

Note: See explanatory notes on first page of this Book

Date of Report 11/15/40

Approved By L.B.

REPORT ON GROUND WATER LEVEL STATION

Location: S W corner of Malvern & Ashford Sts. Station No. 21-24

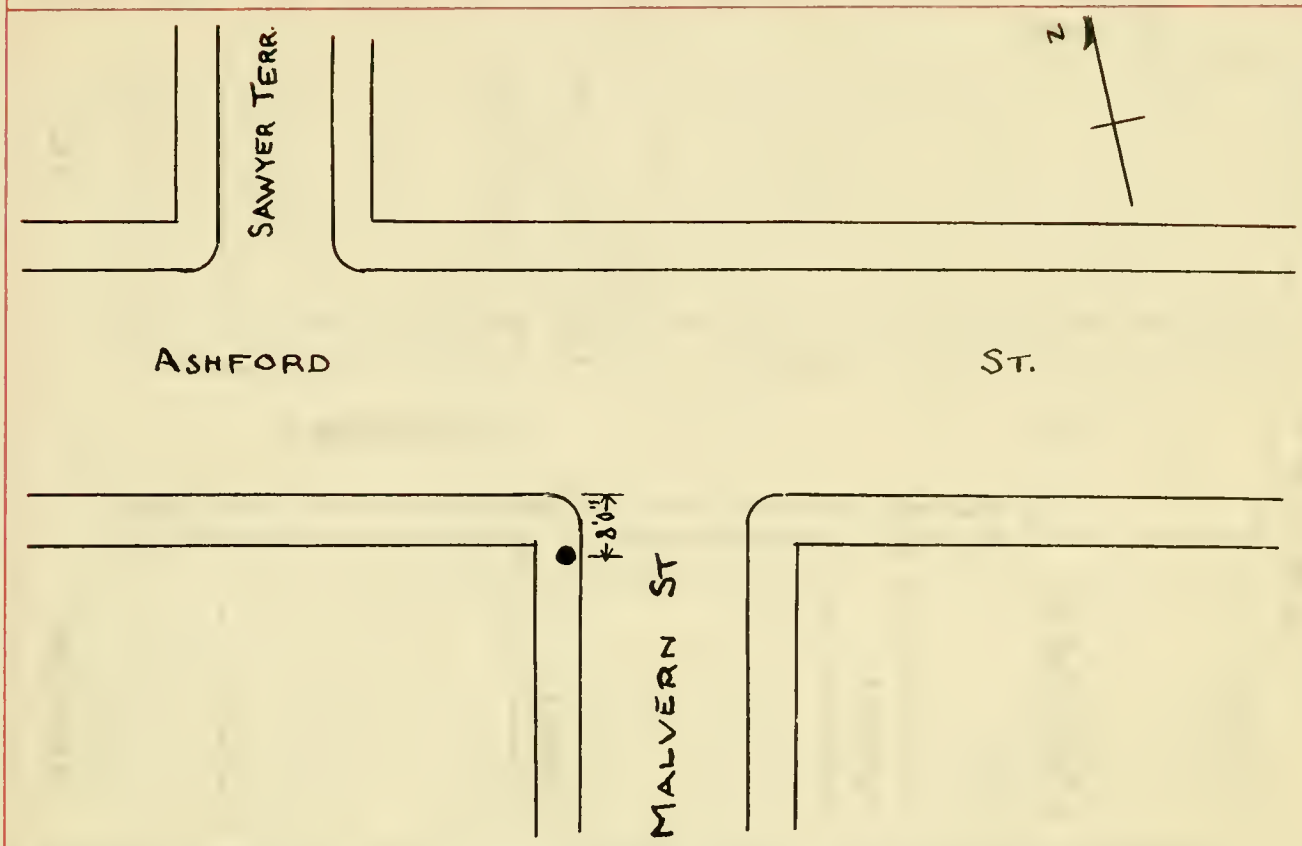

Sketch Drawn By DJH Checked By W. McL. Scale NONE

Well Installed _____ Depth _____ Grade Top of Well 40.66

Readings taken over period from _____ to _____ and from 3/18/40 to date

First reading taken 3/18/40 Water at Grade 24.83

Latest reading taken 11/15/40 Water at Grade 24.83

LOWEST READING OVER ENTIRE PERIOD: 10/1/40 Water at Grade 23.49

HIGHEST READING OVER ENTIURE PERIOD: 7/29/40 Water at Grade 25.62

Data Transcribed By C.M. Checked By A.M.

Remarks:

Note: See explanatory notes on first page of this Book

Date of Report 11/15/40

Approved By L.B.

REPORT ON GROUND WATER LEVEL STATION

Location: W side of Aberdeen St. 20' N of #15 Station No. 21-25

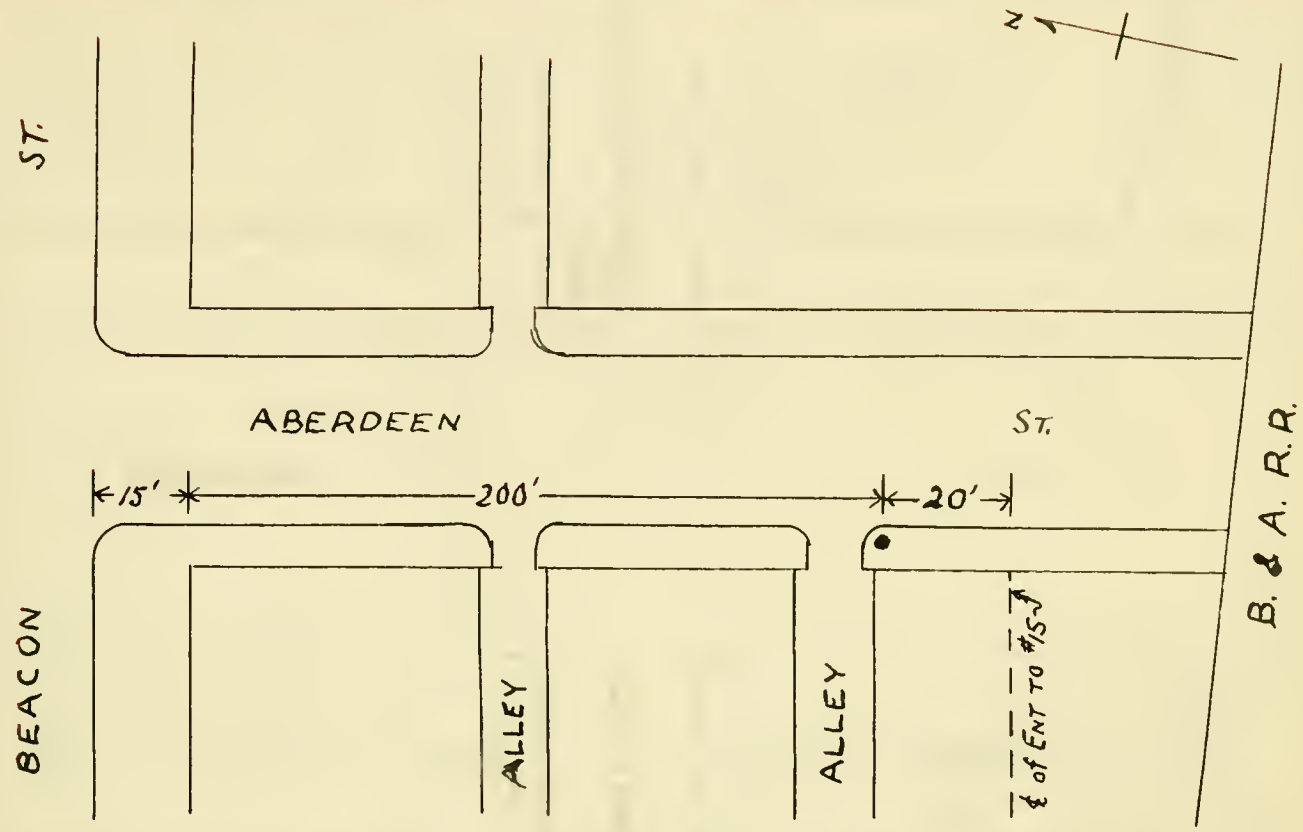

Sketch Drawn By DJH Checked By W. McL. Scale NONE

Well Installed 3/17/39 Depth _____ Grade Top of Well 17.58

Readings taken over period from - to _____ and from 3/18/40 to date

First reading taken _____ 3/18/40 _____ Water at Grade 3.91

Latest reading taken _____ 11/15/40 _____ Water at Grade 4.08

LOWEST READING OVER ENTIRE PERIOD: 5/28/40 Water at Grade 3.33

HIGHEST READING OVER ENTIRE PERIOD: 4/23/40 Water at Grade 4.75

Data Transcribed By C.M. Checked By A.M.

Remarks:

0'-10' sand and gravel
10'-15' very hard compressed fine sand

Note: See explanatory notes on first page of this Book

Date of Report 11/15/40

Approved By L.B.

REPORT ON GROUND WATER LEVEL STATION

Location: N W corner of Beacon Street and Arundel Street

Station No. 21-26

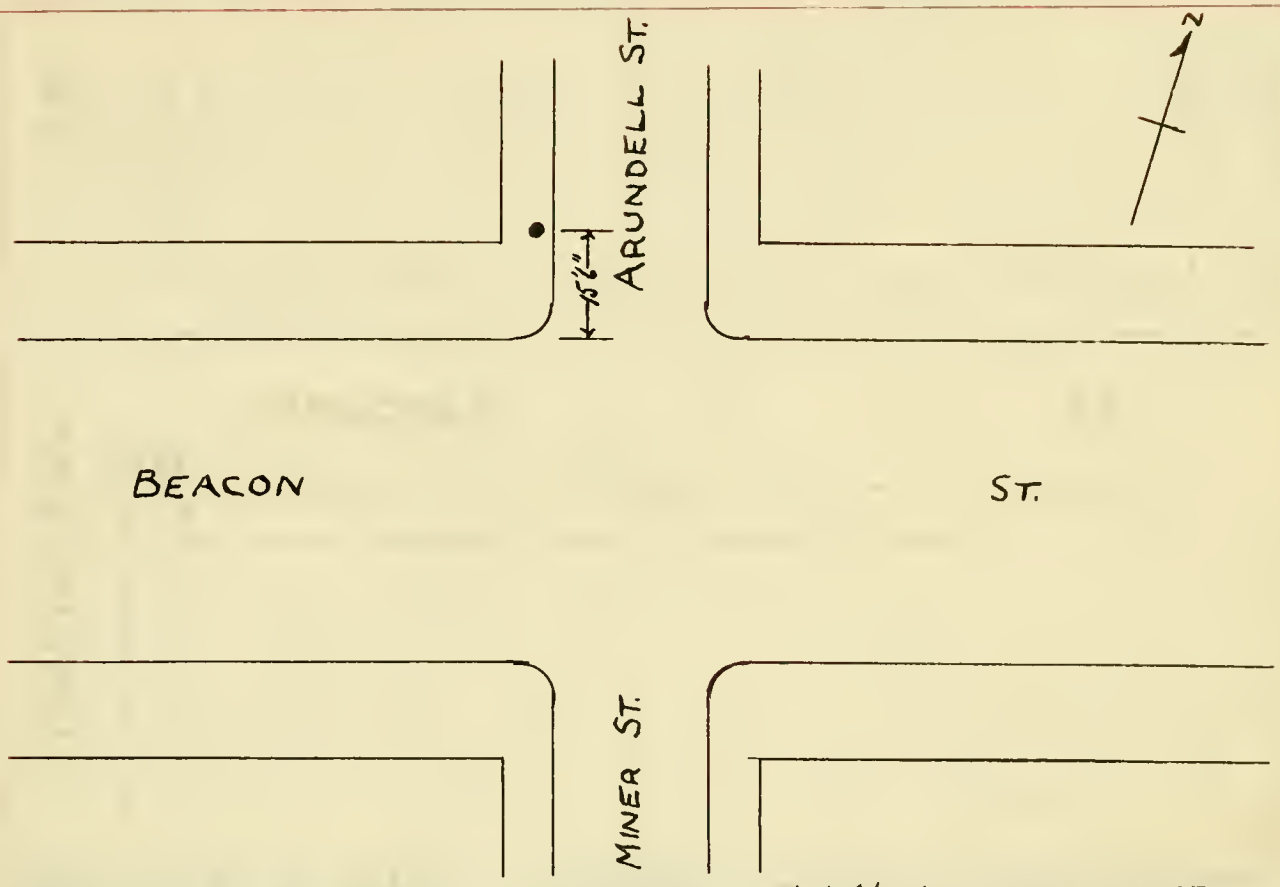

Sketch Drawn By DJH Checked By W. McL. Scale NONE

Well Installed 3/8/39 Depth _____ Grade Top of Well 12.63

Readings taken over period from _____ to _____ and from 3/28/40 to date

First reading taken 3/28/40 Water at Grade 3.96

Latest reading taken 11/15/40 Water at Grade 3.38

LOWEST READING OVER ENTIRE PERIOD: 10/30/40 Water at Grade 3.21

HIGHEST READING OVER ENTIRE PERIOD: 4/23/40 Water at Grade 4.50

Data Transcribed By C.M. Checked By A.M.

Remarks:

0'-20' sand and gravel

Note: See explanatory notes on first page of this Book

Date of Report 11/15/40

Approved By L B.

REPORT ON GROUND WATER LEVEL STATION

Location: N E corner of Hinsdale & Cummington Street.

Station No. 21-27

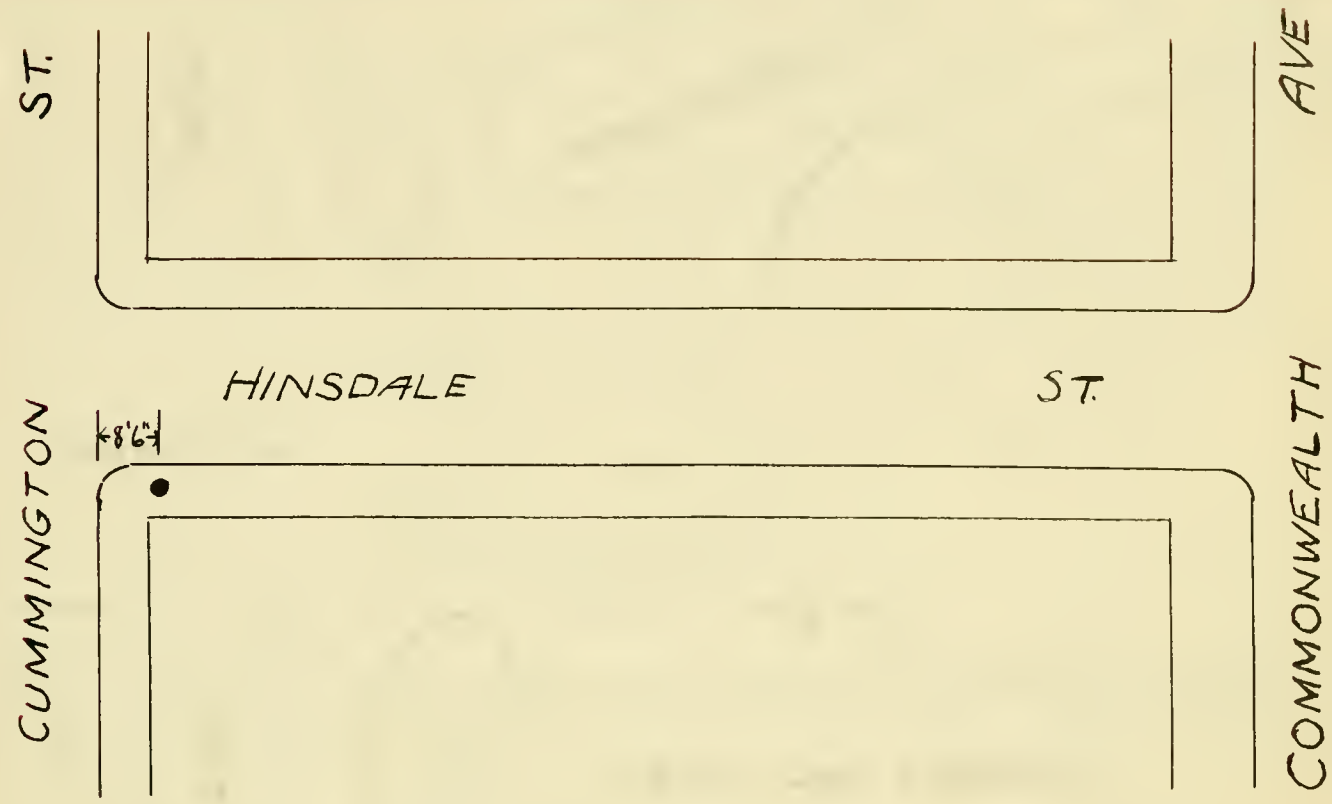

Sketch Drawn By DJH Checked By W.McL. Scale NONE

Well Installed _____ Depth _____ Grade Top of Well 22.01

Readings taken over period from _____ to _____ and from 3/18/40 to date

First reading taken 3/18/40 Water at Grade 4.18

Latest reading taken 11/15/40 Water at Grade DRY

LOWEST READING OVER ENTIRE PERIOD: 9/12/40 Water at Grade 3.30

HIGHEST READING OVER ENTIRE PERIOD: 4/29/40 Water at Grade 4.93

Data Transcribed By C.M. Checked By A.M.

Remarks:

Note: See explanatory notes on first page of this Book

Date of Report 11/15/40

Approved By L.B.

REPORT ON GROUND WATER LEVEL STATION

Location: S side of Boylston St. in front of Esso Gass Station near corner of Park Drive

Station No. 21-28

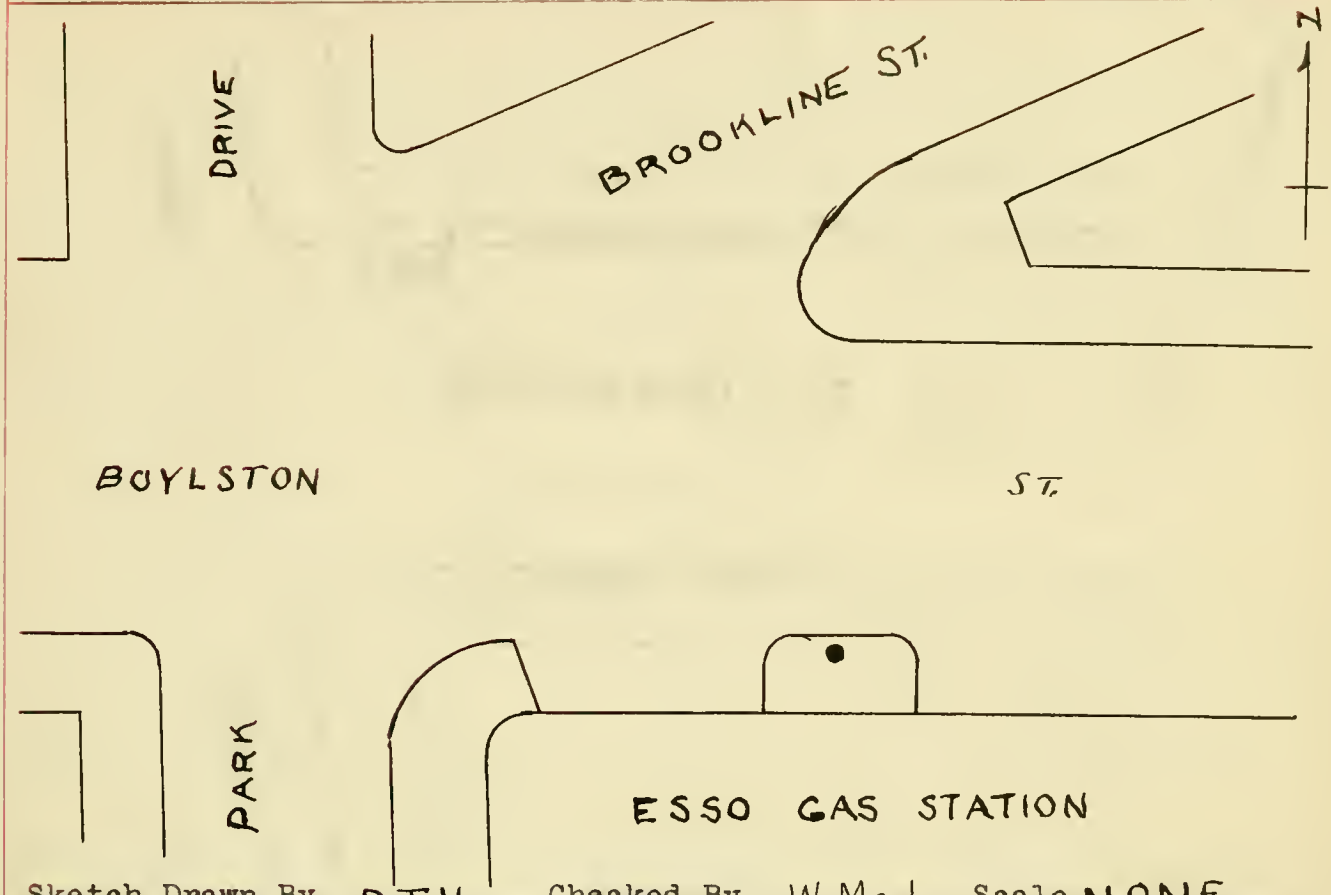

Sketch Drawn By DJH Checked By W.McL. Scale NONE

Well Installed _____ Depth _____ Grade Top of Well 16.41

Readings taken over period from 3/31/39 to _____ and from 3/19/40 to date

First reading taken 3/31/39 Water at Grade 6.81

Latest reading taken 7/24/40 Water at Grade 5.58

LOWEST READING OVER ENTIRE PERIOD: 4/25/40 Water at Grade 7.28

HIGHEST READING OVER ENTIRE PERIOD: _____ Water at Grade _____

Data Transcribed By C.M. Checked By A.M.

Remarks:

Note: See explanatory notes on first page of this Book

Date of Report 7/24/40

Approved By L.B.

REPORT ON GROUND WATER LEVEL STATION

Location: N side of Queensbury St., near corner of Park Drive

Station No. 21-29

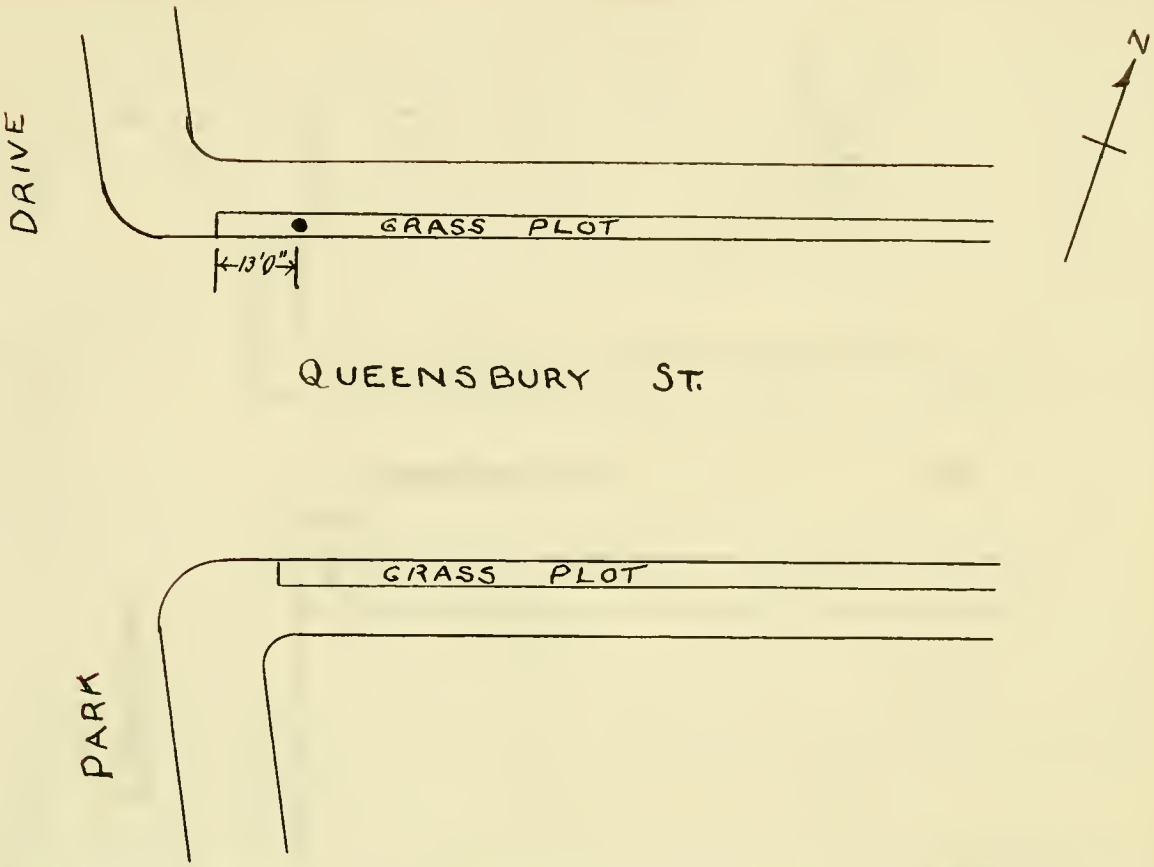

Sketch Drawn By DJH Checked By W. McL. Scale NONE

Well Installed _____ Depth _____ Grade Top of Well 16.28

Readings taken over period from _____ to _____ and from 3/18/40 to date

First reading taken 3/18/40 Water at Grade 7.03

Latest reading taken 11/14/40 Water at Grade 7.53

LOWEST READING OVER ENTIRE PERIOD: 11/13/40 Water at Grade 7.11

HIGHEST READING OVER ENTIRE PERIOD: 7/3/40 Water at Grade 7.86

Data Transcribed By C. M. Checked By A.M.

Remarks:

Note: See explanatory notes on first page of this Book

Date of Report 11/14/40

Approved By L.B.

REPORT ON GROUND WATER LEVEL STATION

Location: S side of Cummington St., 5' W of Lawton St.

Station No. 21-30

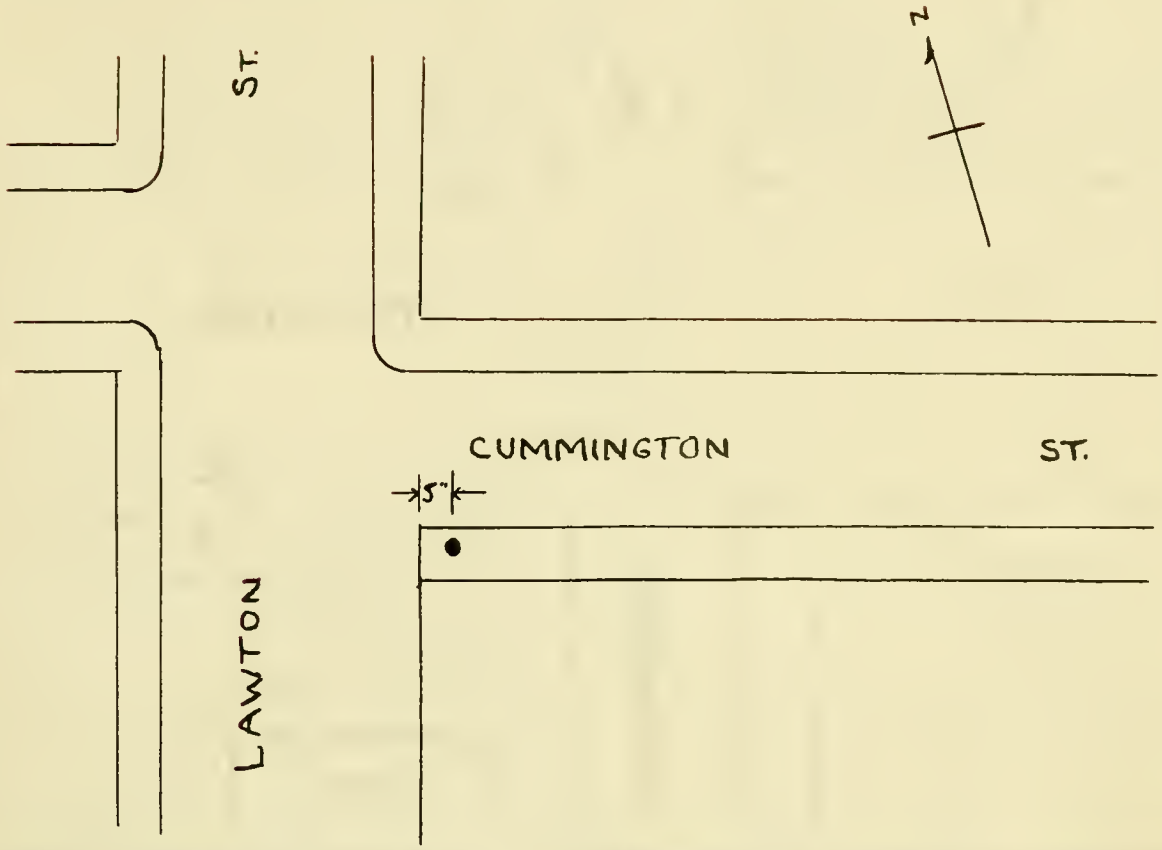

Sketch Drawn By DJH Checked By W. McL. Scale NONE

Well Installed _____ Depth _____ Grade Top of Well 22.30

Readings taken over period from _____ to _____ and from 3/18/40 to date

First reading taken 3/18/40 Water at Grade 6.38

Latest reading taken 11/15/40 Water at Grade 5.38

LOWEST READING OVER ENTIRE PERIOD: 10/15/40 Water at Grade 4.97

HIGHEST READING OVER ENTIRE PERIOD: 4/23/40 Water at Grade 6.84

Data Transcribed By C.M. Checked By A.M.

Remarks:

Note: See explanatory notes on first page of this Book

Date of Report 11/15/40

Approved By L.B.

REPORT ON GROUND WATER LEVEL STATION

Location: S side of Boylston St., W of Kilmarnock Street in front of the Splendid Cafe

Station No. 21-32

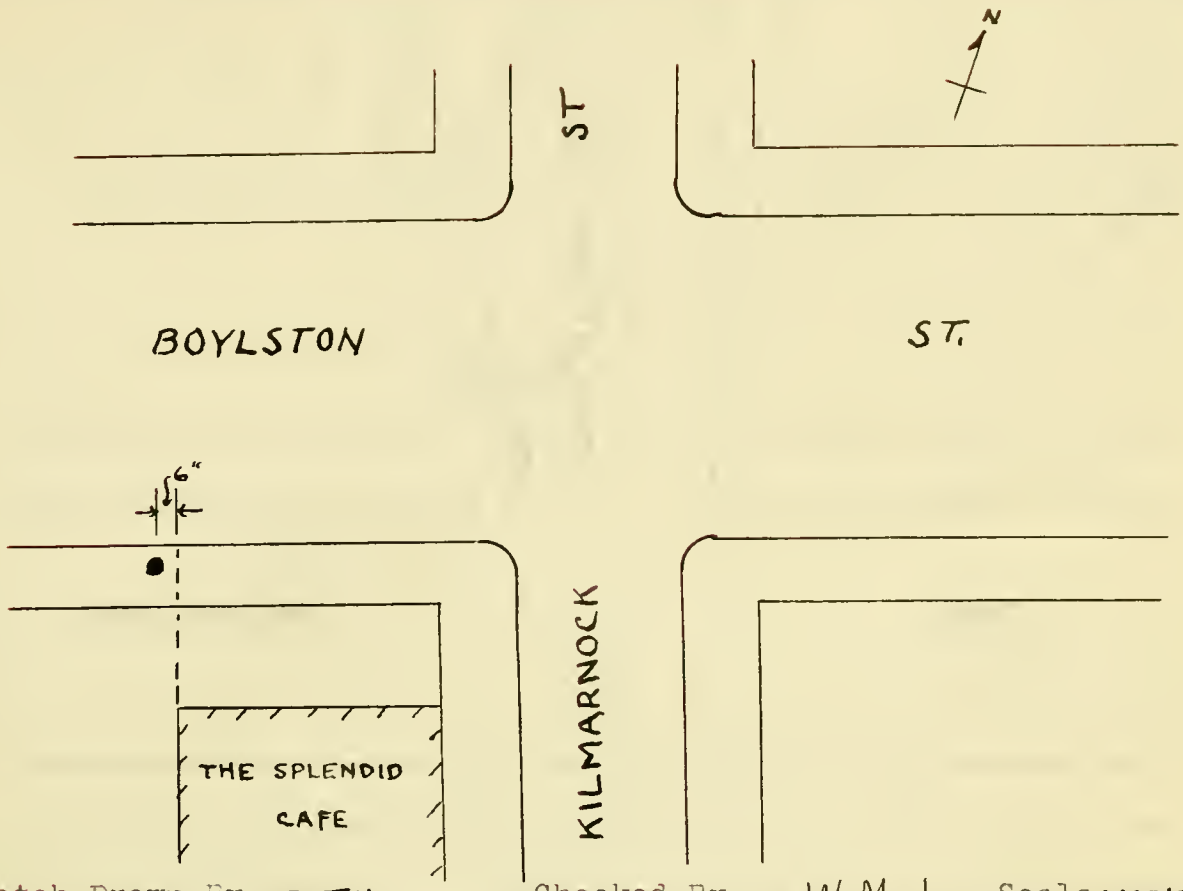

Sketch Drawn By D J H Checked By W. McL. Scale NONE

Well Installed _____ Depth _____ Grade Top of Well 17.32

Readings taken over period from _____ to _____ and from 3/18/40 to date

First reading taken 3/18/40 Water at Grade 5.74

Latest reading taken 11/15/40 Water at Grade 5.15

LOWEST READING OVER ENTIRE PERIOD: 10/17/40 Water at Grade 4.78

HIGHEST READING OVER ENTIRE PERIOD: 4/23/40 Water at Grade 6.36

Data Transcribed By C.M. Checked By A.M.

Remarks:

Note: See explanatory notes on first page of this Book

Date of Report 11/15/40

Approved By L.B.

REPORT ON GROUND WATER LEVEL STATION

Location: W side of Overland St., 20' N of Brookline ~~Ak~~ Avenue

Station No. 21-33

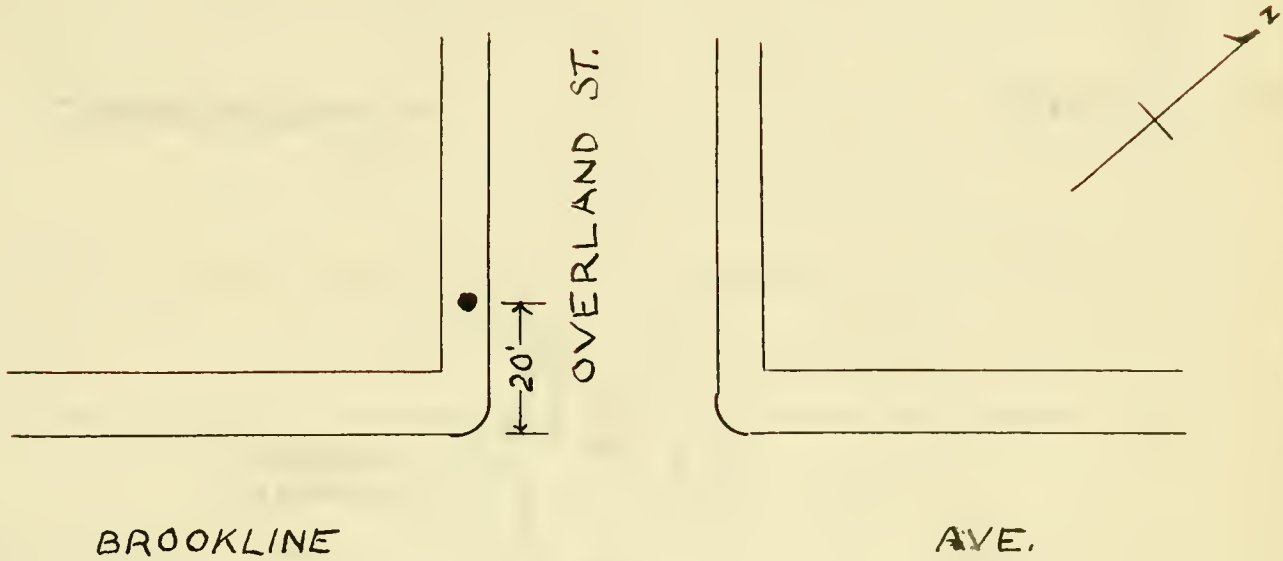

Sketch Drawn By DJH Checked By W. McL. Scale NONE

Well Installed _____ Depth _____ Grade Top of Well 16.48

Readings taken over period from _____ to _____ and from 3/14/40 to date

First reading taken 3/14/40 Water at Grade 5.90

Latest reading taken 11/15/40 Water at Grade 5.73

LOWEST READING OVER ENTIRE PERIOD: 5/28/40 Water at Grade 4.56

HIGHESTREADING OVER ENTIRE PERIOD: 4/23/40 Water at Grade 6.40

Data Transcribed By C.M. Checked By A.M.

Remarks:

Note: See explanatory notes on first page of this Book

Date of Report 11/15/40

Approved By L.B.

REPORT ON GROUND WATER LEVEL STATION

Location: W side of Blandford St., on corner of Comm. Ave. (near Temple Israel)

Station No. 21-34

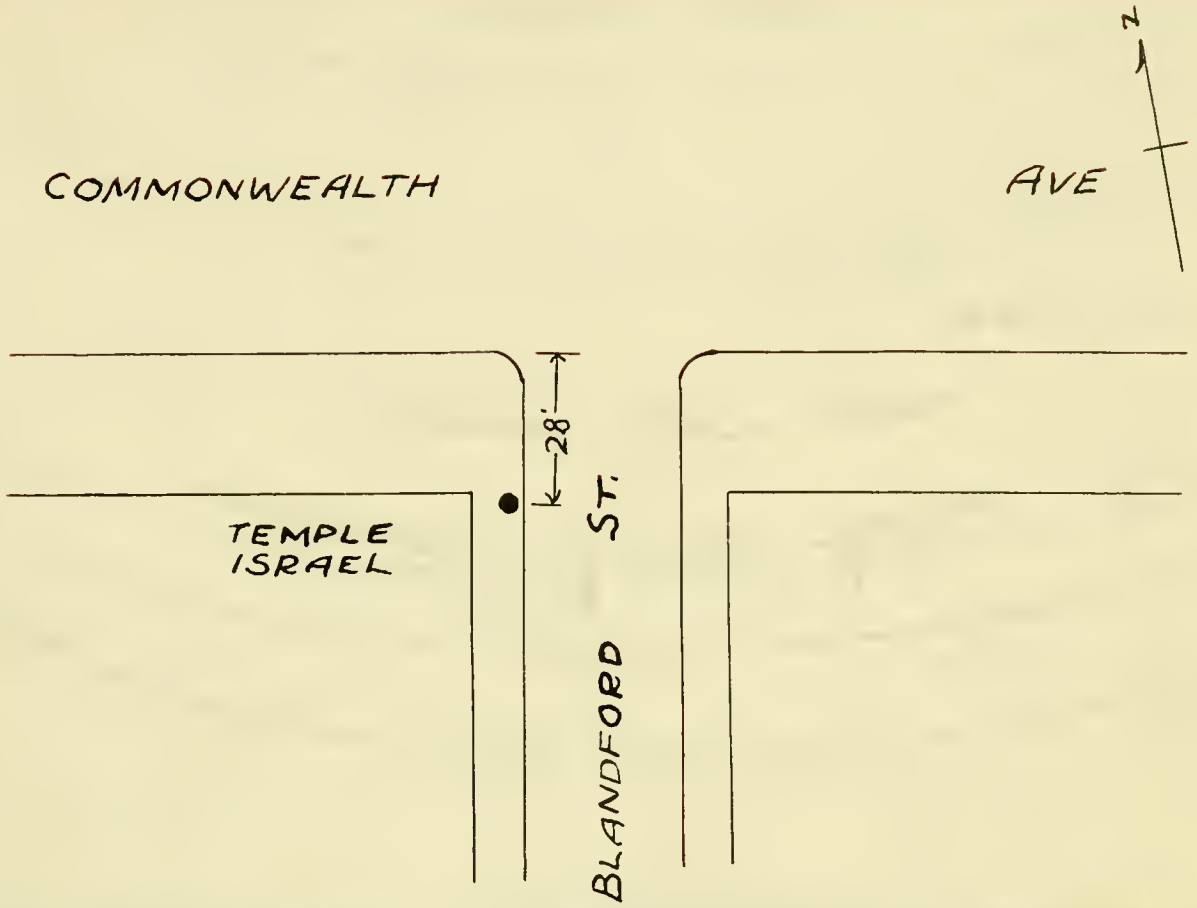

Sketch Drawn By DJH Checked By W.McL. Scale NONE

Well Installed _____ Depth _____ Grade Top of Well 20.50

Readings taken over period from _____ to _____ and from 3/18/40 to date

First reading taken 3/18/40 Water at Grade 4.12

Latest reading taken 11/12/40 Water at Grade 4.58

LOWEST READING OVER ENTIRE PERIOD: 4/15/40 Water at Grade 3.83

HIGHEST READING OVER ENTIRE PERIOD: 6/26/40 Water at Grade 5.25

Data Transcribed By C.M. Checked By A.M.

Remarks:

Note: See explanatory notes on first page of this Book

Date of Report 11/12/40

Approved By L.B.

REPORT ON GROUND WATER LEVEL STATION

Location: W side of Soldiers Field Rd., 32' N of EEI Pole M359 600' S of Well 22-01

Station No. 21-35

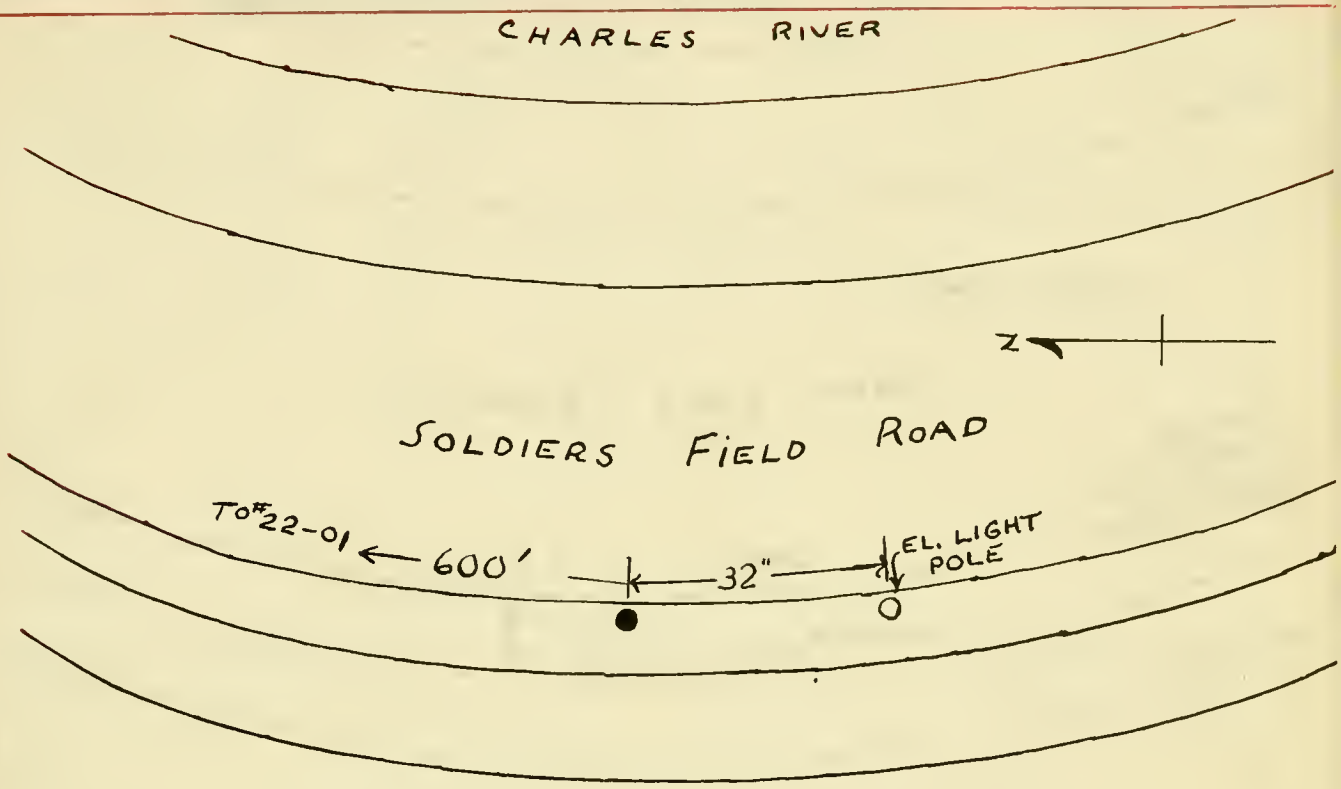

Sketch Drawn By DJH Checked By W.McL. Scale NONE

Well Installed 8/28/36 Depth 15'6 Grade Top of Well _____

Readings taken over period from _____ to _____ and from _____ to date

First reading taken 9/8/37 Water at Grade _____

Latest reading taken 10/31/40 Water at Grade NO GRADE

LOWEST READING OVER ENTIRE PERIOD: _____ Water at Grade _____

HIGHEST READING OVER ENTIRE PERIOD: _____ Water at Grade _____

Data Transcribed By C.M. Checked By A.M.

Remarks:

Note: See explanatory notes on first page of this Book

Date of Report 10/31/40

Approved By L.B.

REPORT ON GROUND WATER LEVEL STATION

Location: W side of Soldiers Field Rd., 240' N of EEI Pole M363. 600' N of Well 22-56

Station No. 21-36



Sketch Drawn By DJH Checked By W.McL. Scale NONE

Well Installed 8/29/36 Depth _____ Grade Top of Well _____

Readings taken over period from _____ to _____ and from _____ to date

First reading taken 9/8/37 Water at Grade _____

Latest reading taken 11/15/40 Water at Grade NO GRADE

LOWEST READING OVER ENTIRE PERIOD: _____ Water at Grade _____

HIGHEST READING OVER ENTIRE PERIOD: _____ Water at Grade _____

Data Transcribed By C.M. Checked By A.M.

Remarks:

Note: See explanatory notes on first page of this Book

Date of Report 11/15/40

Approved By L.B.

REPORT ON GROUND WATER LEVEL STATION

Location: E side of Ashby Street 5' N of Public Alley #907

Station No. S-21-01

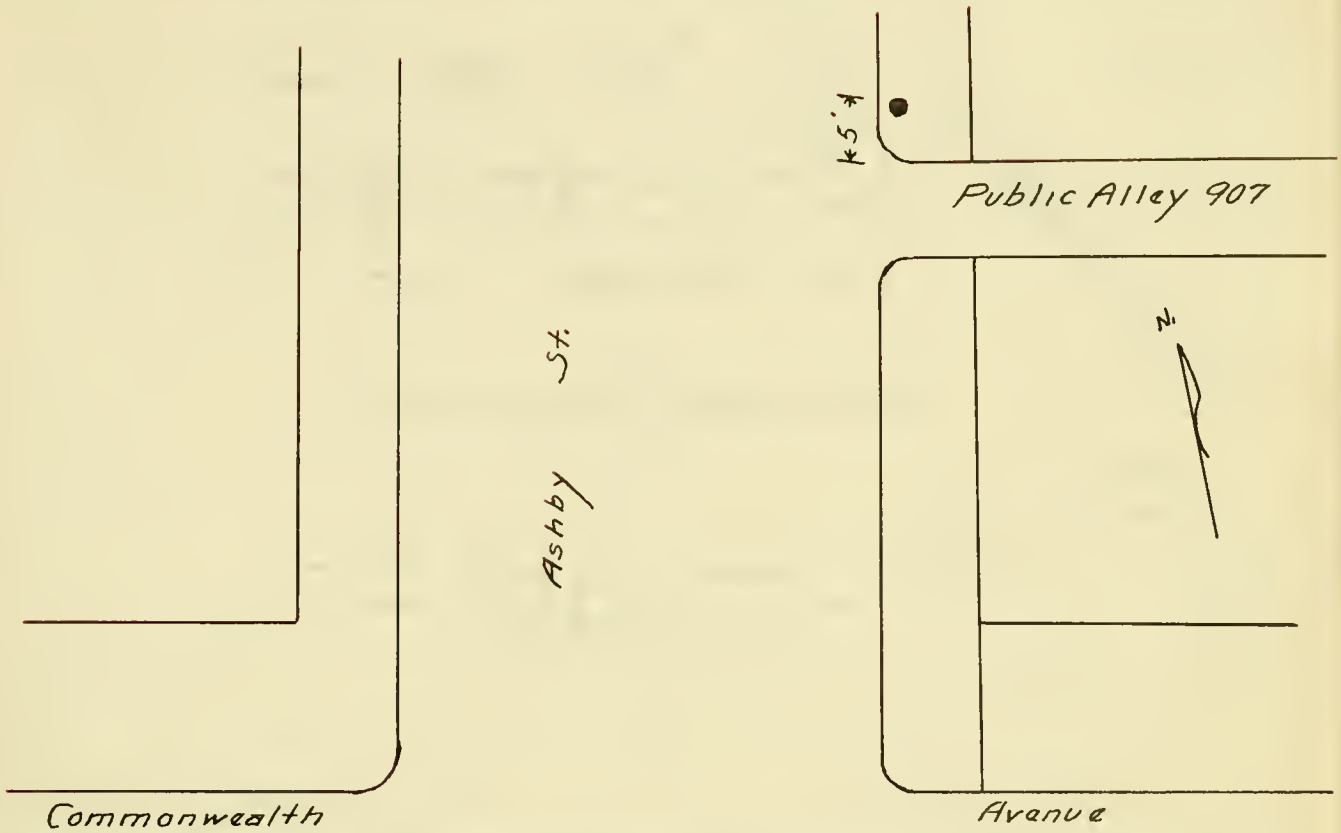

Sketch Drawn By DJH Checked By W.McL. Scale None

Well Installed _____ Depth _____ Grade Top of Well 17.60

Readings taken over period from 12/16/36 to 3/31/39 and from 4/4/40 to date

First reading taken 12/16/36 Water at Grade 8.60

Latest reading taken 11/15/40 Water at Grade 7.43

LOWEST READING OVER ENTIRE PERIOD: 5/7/40 Water at Grade 5.22

HIGHEST READING OVER ENTIRE PERIOD: 4/22/38 Water at Grade 9.52

Data Transcribed By C.M. Checked By A.M.

Remarks:

Note: See explanatory notes on first page of this Book

Date of Report 11/15/40

Approved By L.B.

REPORT ON GROUND WATER LEVEL STATION

Location: W side of Soldiers Field Rd. 1242' S of Cambridge Street

Station No. 22-01

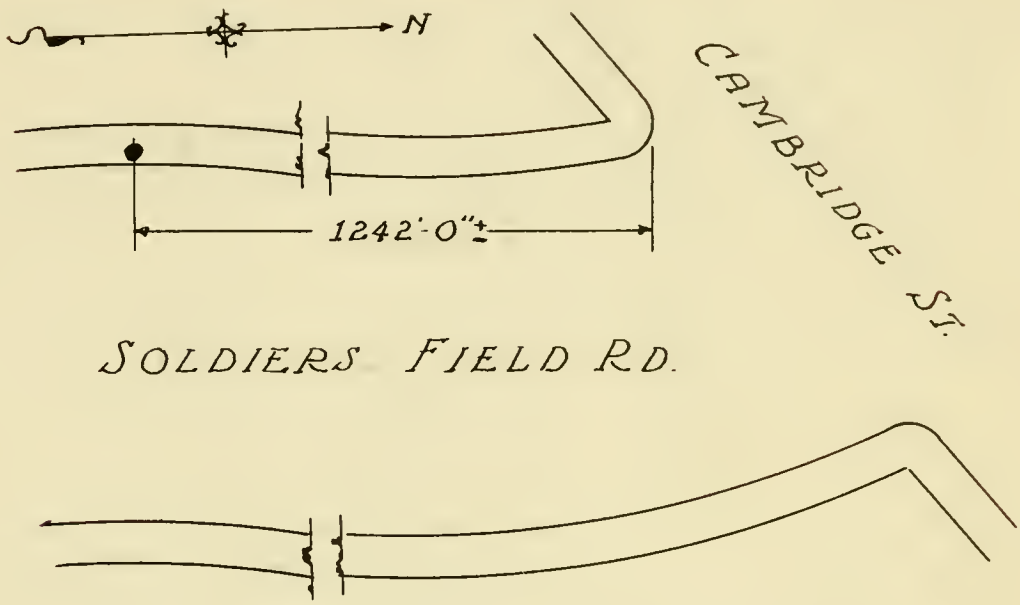

Sketch Drawn By L.R. Checked By W.McL. Scale None

Well Installed 7/28/36 Depth 10'-6" Grade Top of Well 13.855

Readings taken over period from 9/2/36 to 4/1/39 and from 3/28/40 to date

First reading taken 9/2/36 Water at Grade 9.98

Latest reading taken 11/13/40 Water at Grade 8.19

LOWEST READING OVER ENTIRE PERIOD: 10/18/40 Water at Grade 7.53

HIGHEST READING OVER ENTIRE PERIOD: 7/28/38 Water at Grade 11.66

Data Transcribed By E.F. Checked By A.M.

Remarks:

3' fill
3' to 10'-6" sand & silt
5' (about(water

Note: See explanatory notes on first page of this Book

Date of Report 11/13/40

Approved By L.B.

REPORT ON GROUND WATER LEVEL STATION

Location: W side of Soldiers Field Rd. 642' S of Cambridge Street

Station No. 22-02

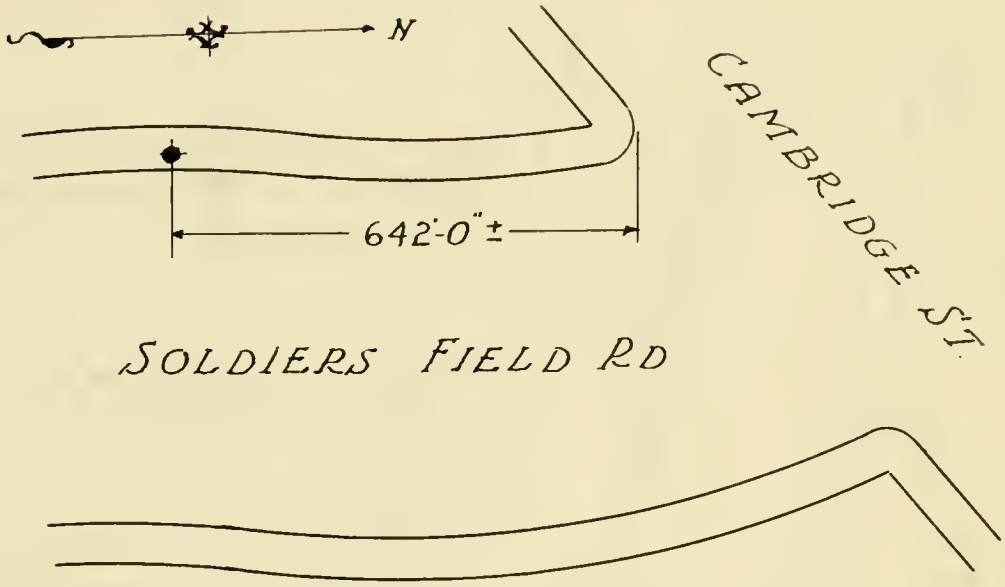

Sketch Drawn By L. R. Checked By W. McL. Scale None

Well Installed 7/27/36 Depth _____ Grade Top of Well 12.490

Readings taken over period from 9/2/36 to 4/1/39 and from 3/28/40 to date

First reading taken 9/2/36 Water at Grade 7.99

Latest reading taken 11/13/40 Water at Grade 7.36

LOWEST READING OVER ENTIRE PERIOD: 8/14/40 Water at Grade 6.45

HIGHEST READING OVER ENTIRE PERIOD: 10/28/38 Water at Grade 8.79

Data Transcribed By E.F. Checked By A.M.

Remarks:

4' fill
4' to 16' silt
16' to 21' silty sand
21' to 25'-6" fine sand

Note: See explanatory notes on first page of this Book

Date of Report 11/13/40

Approved By L. B.

REPORT ON GROUND WATER LEVEL STATION

Location: N side of Cambridge St. 8' W of L.P. near State Prop. Line, Soldiers Field Rd.

Station No. 22-03

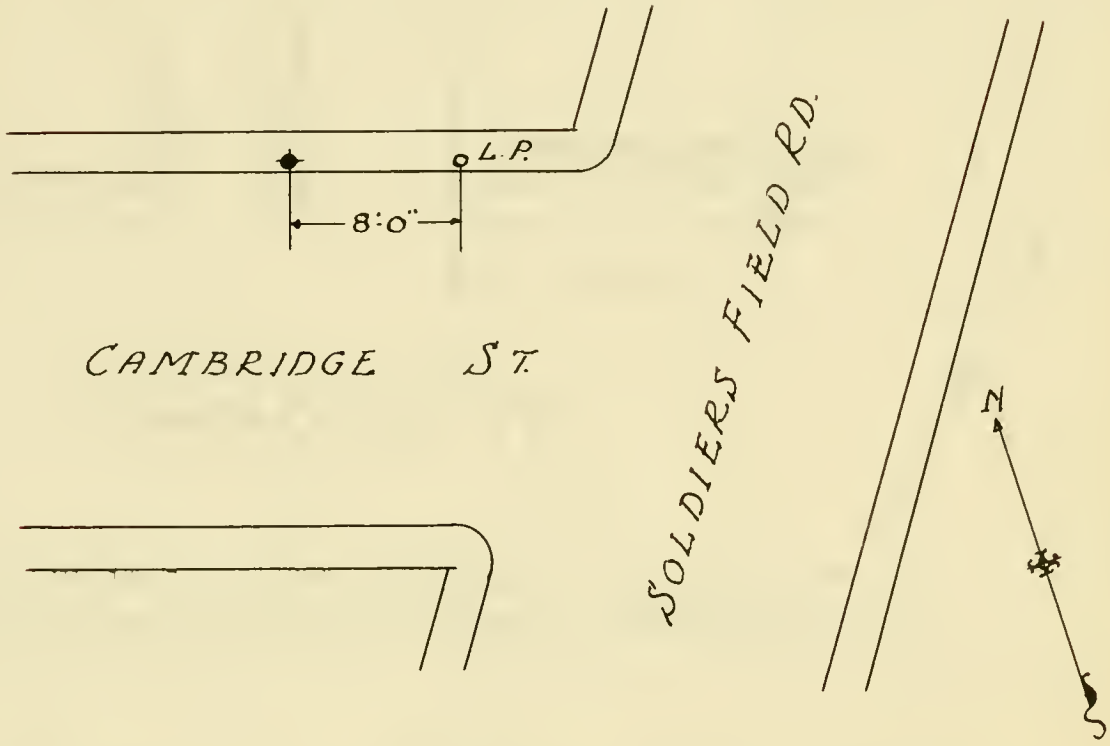

Sketch Drawn By L.R. Checked By W.McL. Scale None

Well Installed 7/29/36 Depth 13' Grade Top of Well 14.799

Readings taken over period from 9/2/36 to 4/1/39 and from 4/28/40 to date

First reading taken 9/2/36 Water at Grade 8.72

Latest reading taken 10/29/40 Water at Grade 8.22

LOWEST READING OVER ENTIRE PERIOD: 10/21/37 Water at Grade 7.47

HIGHEST READING OVER ENTIRE PERIOD: 4/24/40 Water at Grade 9.92

Data Transcribed By R.F. Checked By A.M.

Remarks:

13' fill (sandy clay)
8' (about) water

Note: See explanatory notes on first page of this Book

Date of Report 10/29/40

Approved By L.B.

REPORT ON GROUND WATER LEVEL STATION

Location: N side of Cambridge Street 52' E of Driveway in front of Boston Con. Gas Co.

Station No. 22-04

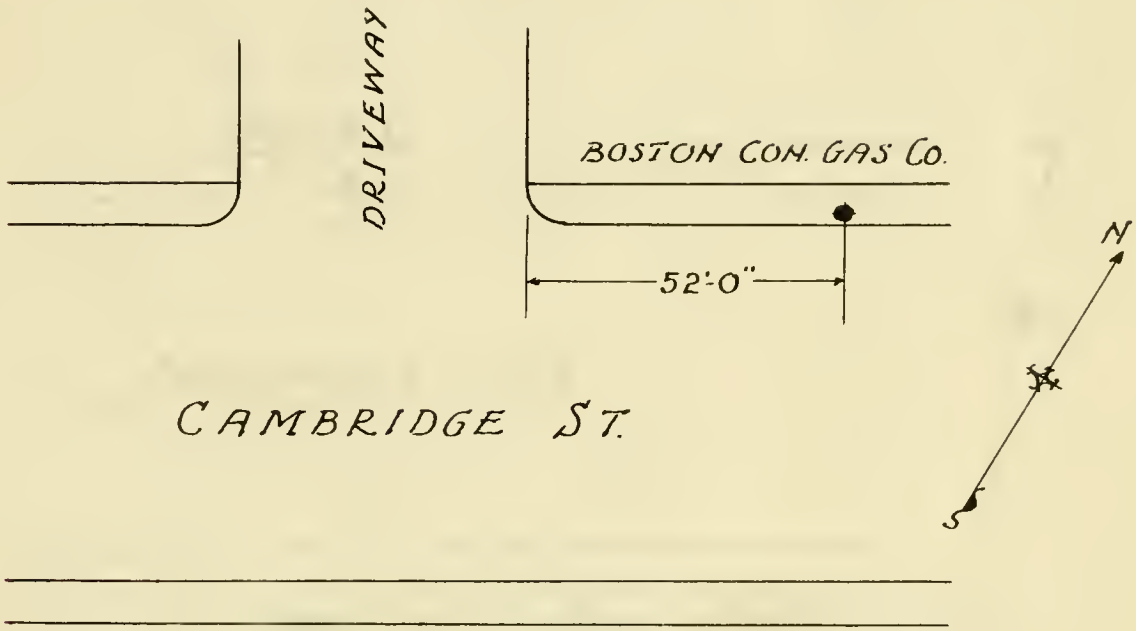

Sketch Drawn By L.R. Checked By W.McL. Scale None

Well Installed 9/8/36 Depth 10'-6" Grade Top of Well 13.505

Readings taken over period from 9/8/36 to 4/1/39 and from 4/24/40 to date

First reading taken 9/8/36 Water at Grade 10.67

Latest reading taken 11/13/40 Water at Grade 10.13

LOWEST READING OVER ENTIRE PERIOD: 4/1/39 Water at Grade 8.01

HIGHEST READING OVER ENTIRE PERIOD: 7/28/38 Water at Grade 11.51

Data Transcribed By B.F. Checked By A.M.

Remarks:

5'-6" sand & gravel fill
5'-6" to 10'-6" dirty sand
4' (approx.) water

Note: See explanatory notes on first page of this Book

Date of Report 11/13/40

Approved By L.B.

REPORT ON GROUND WATER LEVEL STATION

Location: N side of Cambridge St. in front of #135 opp. Boston A Round House

Station No. 22-05

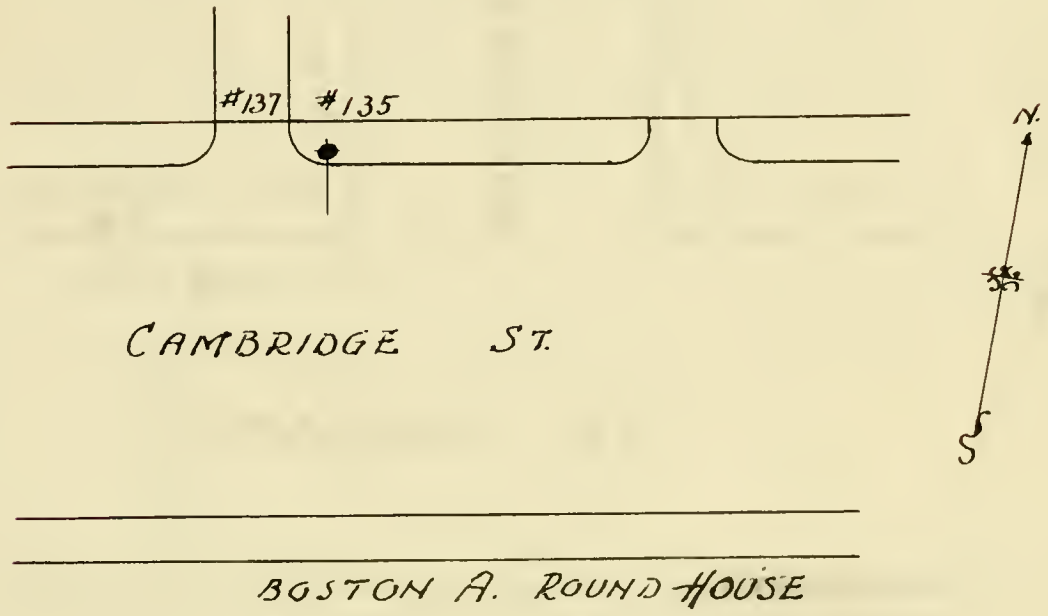

Sketch Drawn By L. R Checked By W. McL. Scale None

Well Installed 8/4/36 Depth 15'-6" Grade Top of Well 15.378

Readings taken over period from 9/8/36 to 4/1/39 and from 3/28/40 to date

First reading taken 9/8/36 Water at Grade 9.21

Latest reading taken 11/13/40 Water at Grade 8.55

LOWEST READING OVER ENTIRE PERIOD: 10/4/37 Water at Grade 7.71

HIGHEST READING OVER ENTIRE PERIOD: 7/28/38 Water at Grade 10.38

Data Transcribed By G. F. Checked By A.M.

Remarks:

7' fill
7' to 15'-6" sand & gravel
8'-6" (about) water

Note: See explanatory notes on first page of this Book

Date of Report 11/13/40

Approved By L. B.

REPORT ON GROUND WATER LEVEL STATION

Location: N side of Cambridge St. 30'-6" W of Windom Street

Station No. 22-06

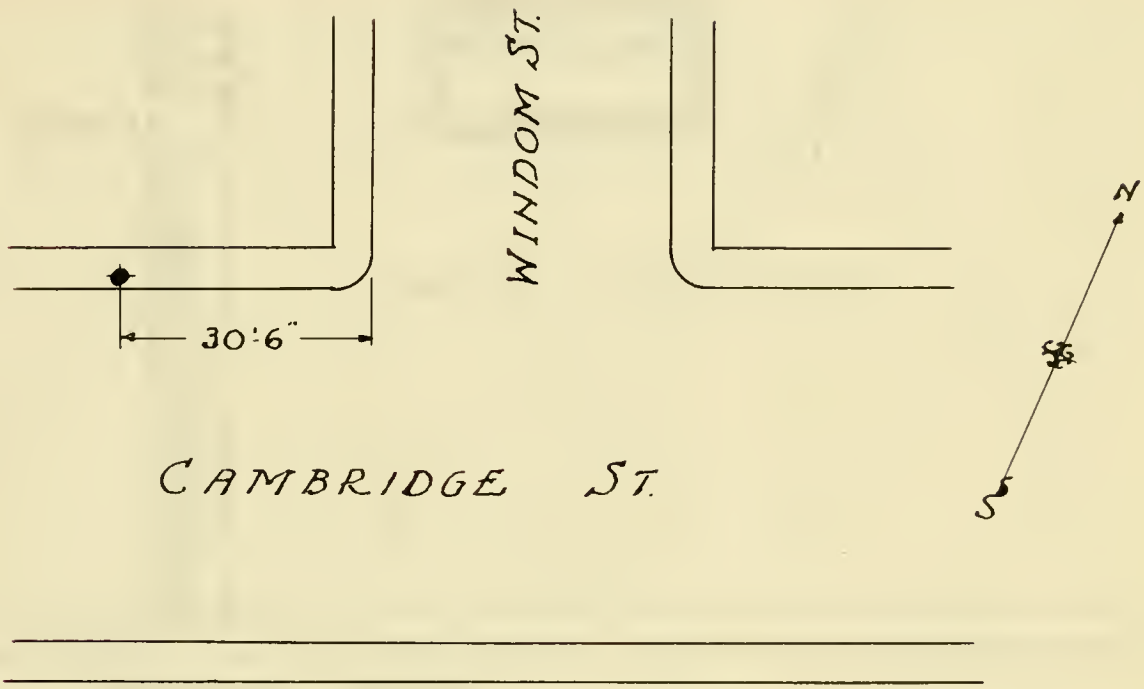

Sketch Drawn By L.R. Checked By W.McL. Scale None

Well Installed 8/4/36 Depth 15'-6" Grade Top of Well 17.782

Readings taken over period from 9/8/36 to 4/1/39 and from 3/28/40 to date

First reading taken 9/8/36 Water at Grade 8.70

Latest reading taken 11/13/40 Water at Grade 8.12

LOWEST READING OVER ENTIRE PERIOD: 10/4/37 Water at Grade 7.45

HIGHEST READING OVER ENTIRE PERIOD: 7/28/38 Water at Grade 10.10

Data Transcribed By E.F. Checked By A.M.

Remarks:

7' fill
7' to 15'-6" sand & gravel packed very hard
10' (about) water

Note: See explanatory notes on first page of this Book

Date of Report 11/13/40

Approved By L.B.

REPORT ON GROUND WATER LEVEL STATION

Location: 5' E of Stone Wall at a point 600' N of Western Avenue

Station No. 22-10

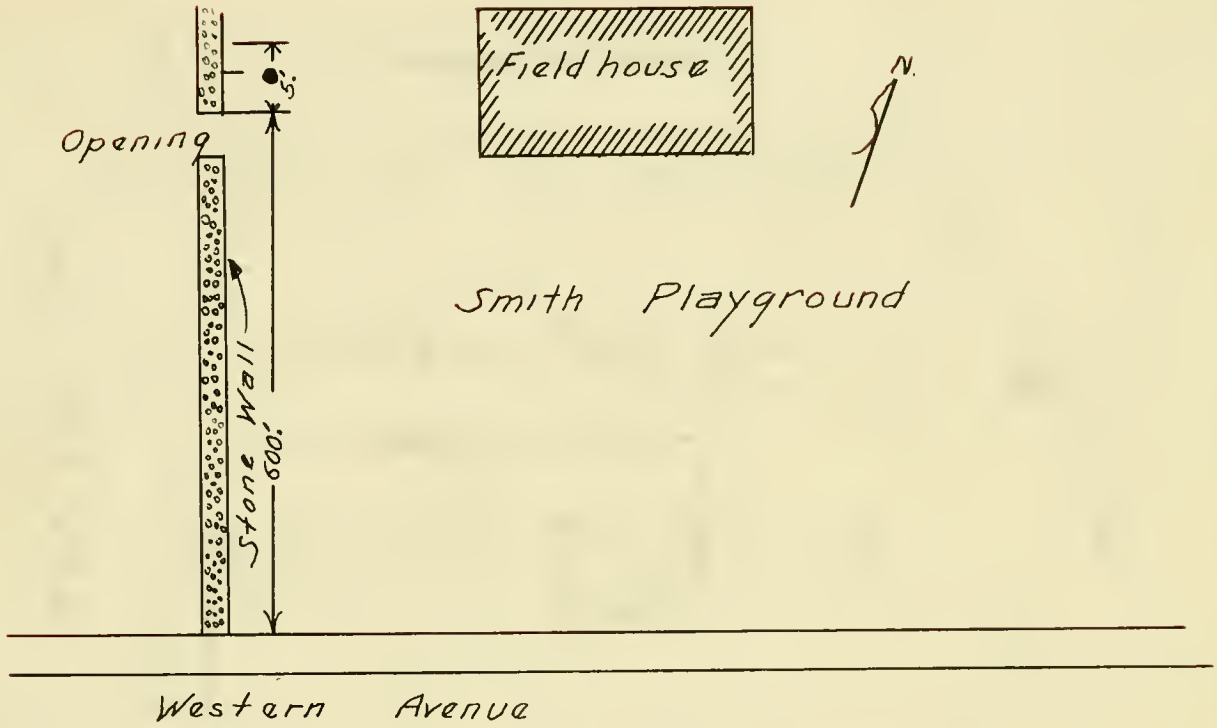

Sketch Drawn By J.J.L. Checked By W.McL. Scale None.

Well Installed 8/12/36 Depth _____ Grade Top of Well 12.551

Readings taken over period from 8/31/36 to 1/17/39 and from 4/30/40 to date

First reading taken 8/31/36 Water at Grade 6.88

Latest reading taken 8/6/40 Water at Grade PLUGGED

LOWEST READING OVER ENTIRE PERIOD: 8/31/36 Water at Grade 6.88

HIGHEST READING OVER ENTIRE PERIOD: 6/23/38 Water at Grade 10.47

Data Transcribed By E.F. Checked By A.M.

Remarks:

Note: See explanatory notes on first page of this Book

Date of Report 8/6/40

Approved By I.B.

REPORT ON GROUND WATER LEVEL STATION

Location: S side of Soldiers Field Rd. 590' E of Western Avenue

Station No. 22-11



Sketch Drawn By L.R. Checked By W.McL. Scale None

Well Installed 8/3/36 Depth 13' Grade Top of Well 13.682

Readings taken over period from 9/2/36 to 4/7/39 and from 3/28/40 to date

First reading taken 9/2/36 Water at Grade 8.43

Latest reading taken 11/13/40 Water at Grade 9.18

LOWEST READING OVER ENTIRE PERIOD: 10/5/37 Water at Grade 7.18

HIGHEST READING OVER ENTIRE PERIOD: 3/16/37 Water at Grade 10.27

Data Transcribed By B.F. Checked By A.M.

Remarks:

10'-6" sand & gravel
12'-6" to 15'-6" mud

Note: See explanatory notes on first page of this Book

Date of Report 11/13/40

Approved By L.B.

REPORT ON GROUND WATER LE EL STATION

Location: On P.C. of Soldiers Field Rd. & Western Ave., N side

Station No. 22-12

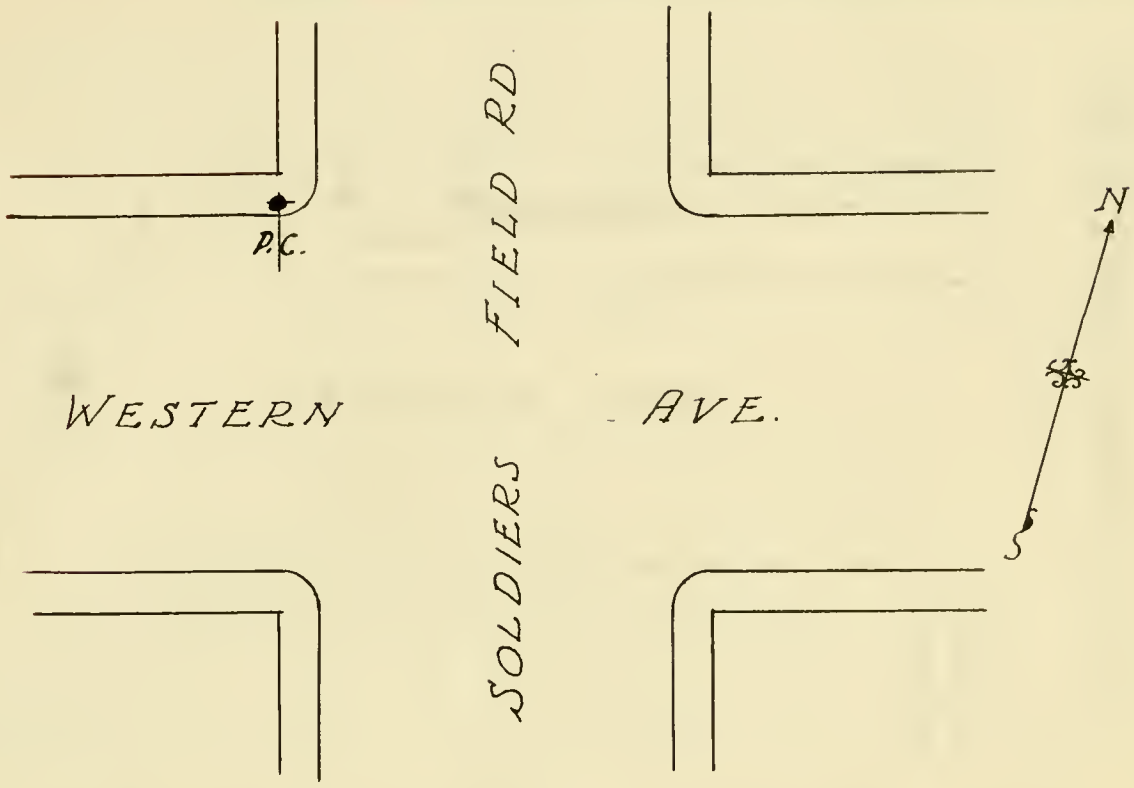

Sketch Drawn By L. R. Checked By W.McL. Scale None

Well Installed 7/29/36 Depth 15'-6" Grade Top of Well 14.779

Readings taken over period from 9/2/36 to 1/16/39 and from 3/24/40 to date

First reading taken 9/2/36 Water at Grade 8.49

Latest reading taken 11/13/40 Water at Grade 8.20

LOWEST READING OVER ENTIRE PERIOD: 10/5/37 Water at Grade 7.12

HIGHEST READING OVER ENTIRE PERIOD: 6/30/37 Water at Grade 9.78

Data Transcribed By G.P. Checked By A.M.

Remarks:

9'-6" water
10'- sand & gravel fill
10' to 15'-6" coarse sand & gravel

Note: See explanatory notes on first page of this Book

Date of Report 11/13/40

Approved By L.B.

REPORT ON GROUND WATER LEVEL STATION

Location: N side of Western Ave. 629' W of Soldiers Field Road

Station No. 22-13

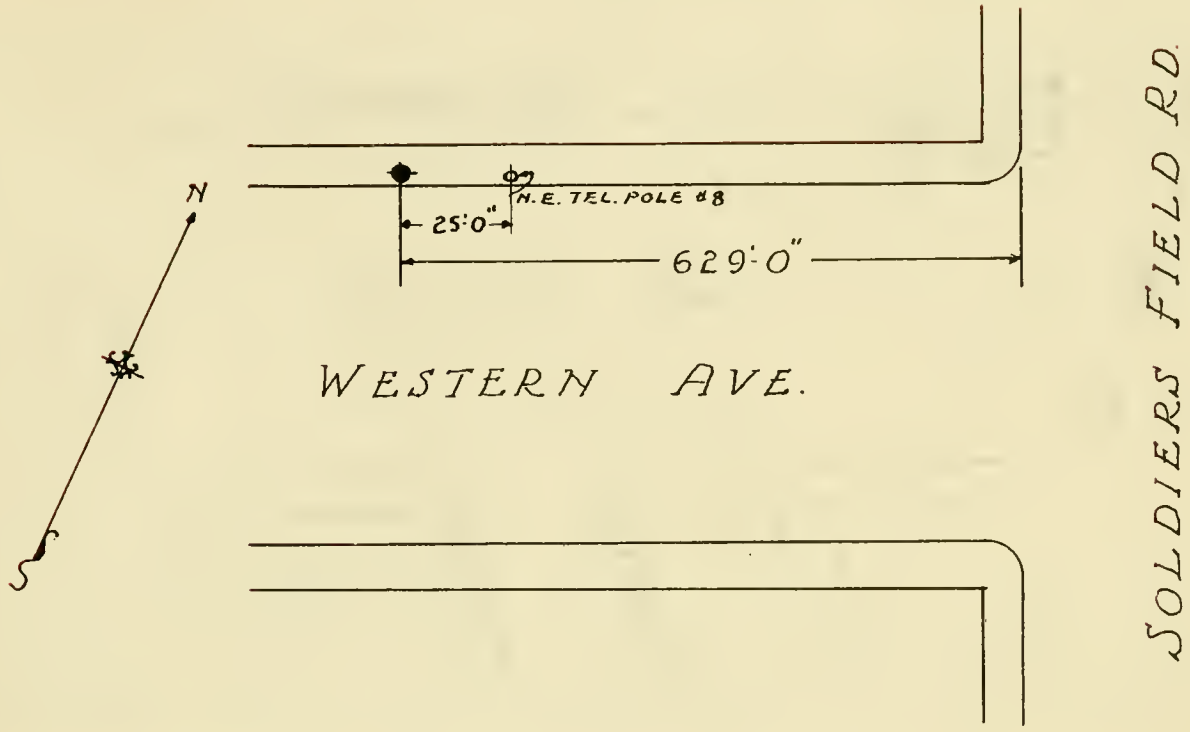

Sketch Drawn By L.R. Checked By W.McL. Scale None

Well Installed 7/29/36 Depth 15'-6" Grade Top of Well 17.404

Readings taken over period from 8/31/36 to 4/7/39 and from 4/1/40 to date

First reading taken 8/31/36 Water at Grade 7.90

Latest reading taken 11/13/40 Water at Grade 9.02

LOWEST READING OVER ENTIRE PERIOD: 10/18/40 Water at Grade 7.86

HIGHEST READING OVER ENTIRE PERIOD: 5/9/38 Water at Grade 11.07

Data Transcribed By E.F. Checked By A.M.

Remarks:

8'-6" sand & gravel fill
8'-6" to 9'-6" mud
9'-6" to 15'-6" coarse sand & gravel

Note: See explanatory notes on first page of this Book

Date of Report 11/13/40

Approved By L.B.

REPORT ON GROUND WATER LEVEL STATION

Location: N side of Western Ave. Opp. Upton Ct. Station No. 22-14

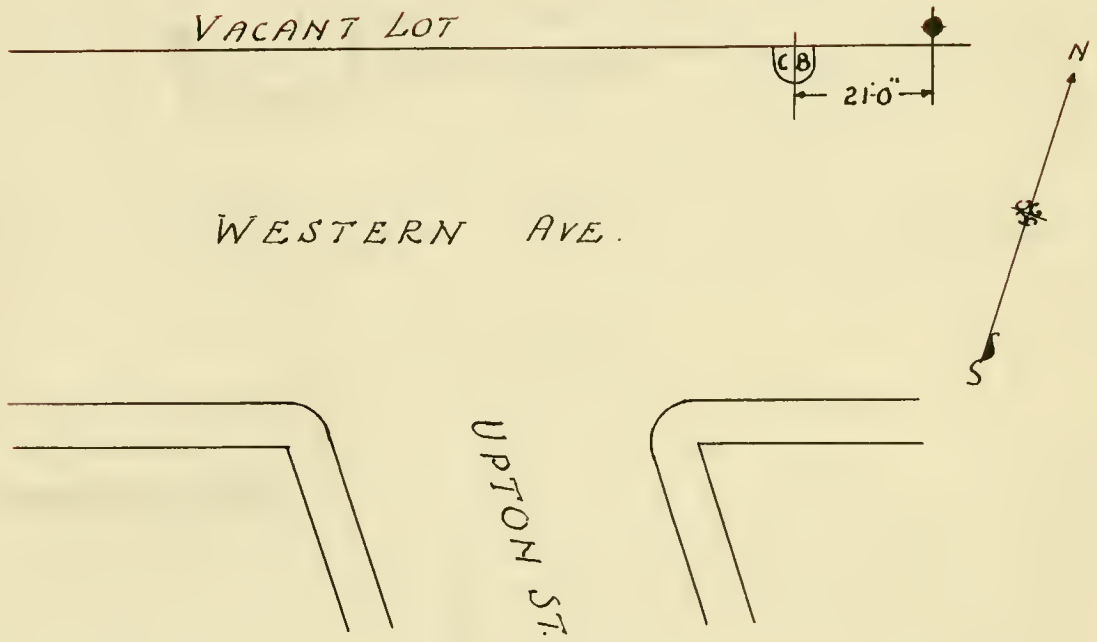

Sketch Drawn By L.R. Checked By W.McL. Scale None

Well Installed 8/3/36 Depth 15'-6" Grade Top of Well 17.618

Readings taken over period from 8/31/36 to 11/14/39 and from 4/1/40 to date

First reading taken 8/31/36 Water at Grade 8.75

Latest reading taken 11/13/40 Water at Grade 9.20

LOWEST READING OVER ENTIRE PERIOD: 10/29/40 Water at Grade 8.37

HIGHEST READING OVER ENTIRE PERIOD: 4/24/40 Water at Grade 11.95

Data Transcribed By B.F. Checked By A.M.

Remarks:

8'-6" fill
8'-6" to 15'-6" hard coarse sand & gravel

Note: See explanatory notes on first page of this Book

Date of Report 11/13/40

Approved By L.B.

REPORT ON GROUND WATER LEVEL STATION

Location: N side of Western Ave. at a point opp. Upton Ct. Street Line (S.W. side) projected

Station No. 22-15

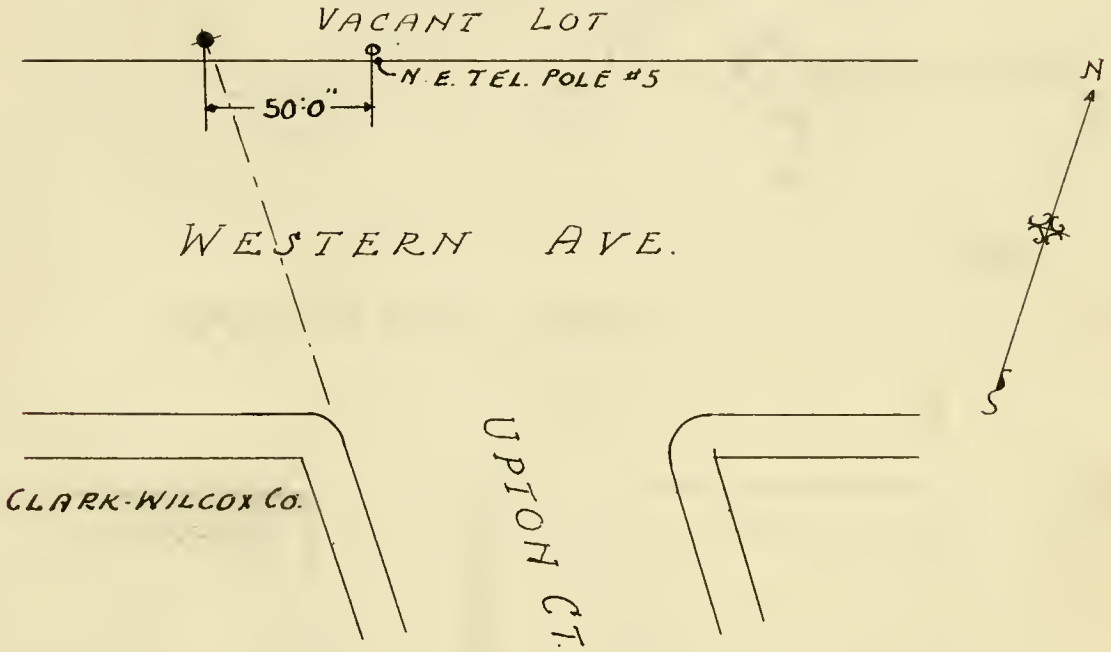

Sketch Drawn By L. R. Checked By W. McL. Scale None

Well Installed 8/3/36 Depth 15'-6" Grade Top of Well 17.597

Readings taken over period from 8/31/36 to 4/7/39 and from 4/1/40 to date

First reading taken 8/31/36 Water at Grade 8.77

Latest reading taken 11/13/40 Water at Grade 9.00

LOWEST READING OVER ENTIRE PERIOD: 11/18/36 Water at Grade 8.35

HIGHEST READING OVER ENTIRE PERIOD: 4/24/40 Water at Grade 12.52

Data Transcribed By E.F. Checked By A.M.

Remarks:

9' water
15'-6" sand & gravel

Note: See explanatory notes on first page of this Book

Date of Report 11/13/40

Approved By L.B.

REPORT ON GROUND WATER LEVEL STATION

Location: N.E. corner of Western Ave. & Smith St. P.C.

Station No. 22-16

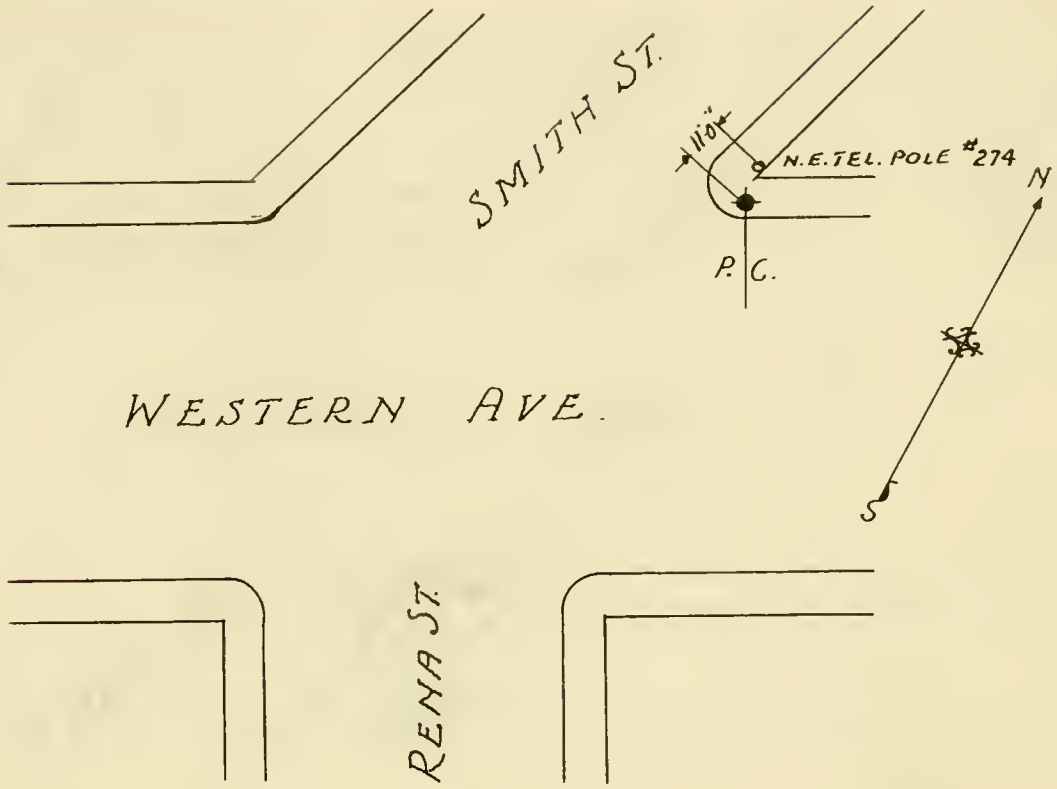

Sketch Drawn By L. R. Checked By W. McL. Scale None

Well Installed 8/10/36 Depth 15'-6" Grade Top of Well 17.395

Readings taken over period from 8/31/36 to 4/7/39 and from 4/1/40 to date

First reading taken 8/31/36 Water at Grade 8.05

Latest reading taken 11/13/40 Water at Grade 8.73

LOWEST READING OVER ENTIRE PERIOD: 9/20/37 Water at Grade 7.23

HIGHEST READING OVER ENTIRE PERIOD: 4/24/40 Water at Grade 9.94

Data Transcribed By E.F. Checked By A.M.

Remarks:

6'-6" fill
6'-6" to 15'-6" sand & gravel
10' water

Note:: See explanatory notes on first page of this Book

Date of Report 11/13/40

Approved By L.B.

REPORT ON GROUND WATER LEVEL STATION

Location: E side of N. Harvard St. 2' S of Western Avenue

Station No. 22-17

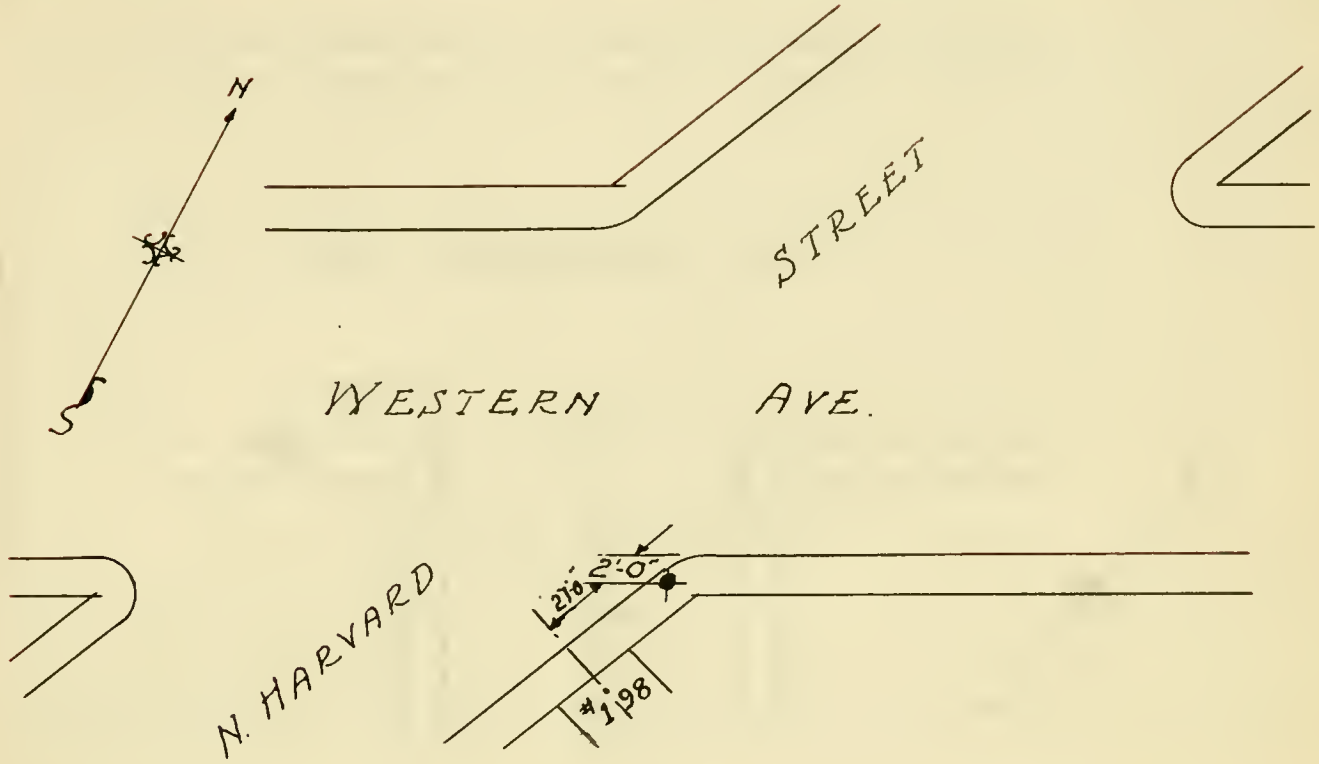

Sketch Drawn By L.R. Checked By W. McL. Scale None

Well Installed 8/11/36 Depth 15'-6" Grade Top of Well 16.874

Readings taken overperiod from 8/26/36 to 4/1/39 and from 3/7/40 to date

First reading taken 8/26/36 Water at Grade 7.45

Latest reading taken 11/14/40 Water at Grade 8.29

LOWEST READING OVER ENTIRE PERIOD: 10/4/37 Water at Grade 6.29

HIGHEST READING OVER ENTIRE PERIOD: 4/11/40 Water at Grade 10.29

Data Transcribed By E.F. Checked By A.M.

Remarks:

6'-6" to 15'-6" hard sand & gravel

Note: See explanatory notes on first page of this book

Date of Report 11/14/40

Approved By L.B.

REPORT ON GROUND WATER LEVEL STATION

Location: S side of N. Harvard St. in front of 158 20' W of Hefferan Place

Station No. 22-18

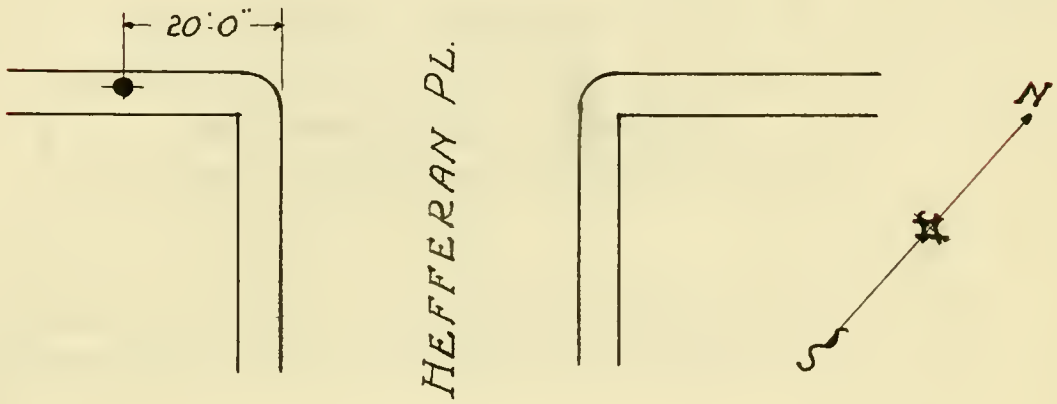

Sketch Drawn By L. R. Checked By W. McL. Scale None

Well Installed 8/11/36 Depth 15'-6" Grade Top of Well 16.834

Readings taken over period from 8/26/36 to 4/1/39 and from 4/1/40 to date

First reading taken 8/26/36 Water at Grade 7.83

Latest reading taken 11/14/40 Water at Grade 8.58

LOWEST READING OVER ENTIRE PERIOD: 10/4/37 Water at Grade 6.59

HIGHEST READING OVER ENTIRE PERIOD: 4/11/40 Water at Grade 10.41

Data Transcribed By E.F. Checked By A.M.

5' fill
5' to 6'-6" old street
6'-6" to 15'-6" very hard compact sand & gravel
9'-6" water

Note: See explanatory notes on first page of this Book

Date of Report 11/14/40

Approved By L.B.

REPORT ON GROUND WATER LEVEL STATION

Location: W side of Soldiers Field Road 43' S of EEI Pole #302 Station No. 22-22

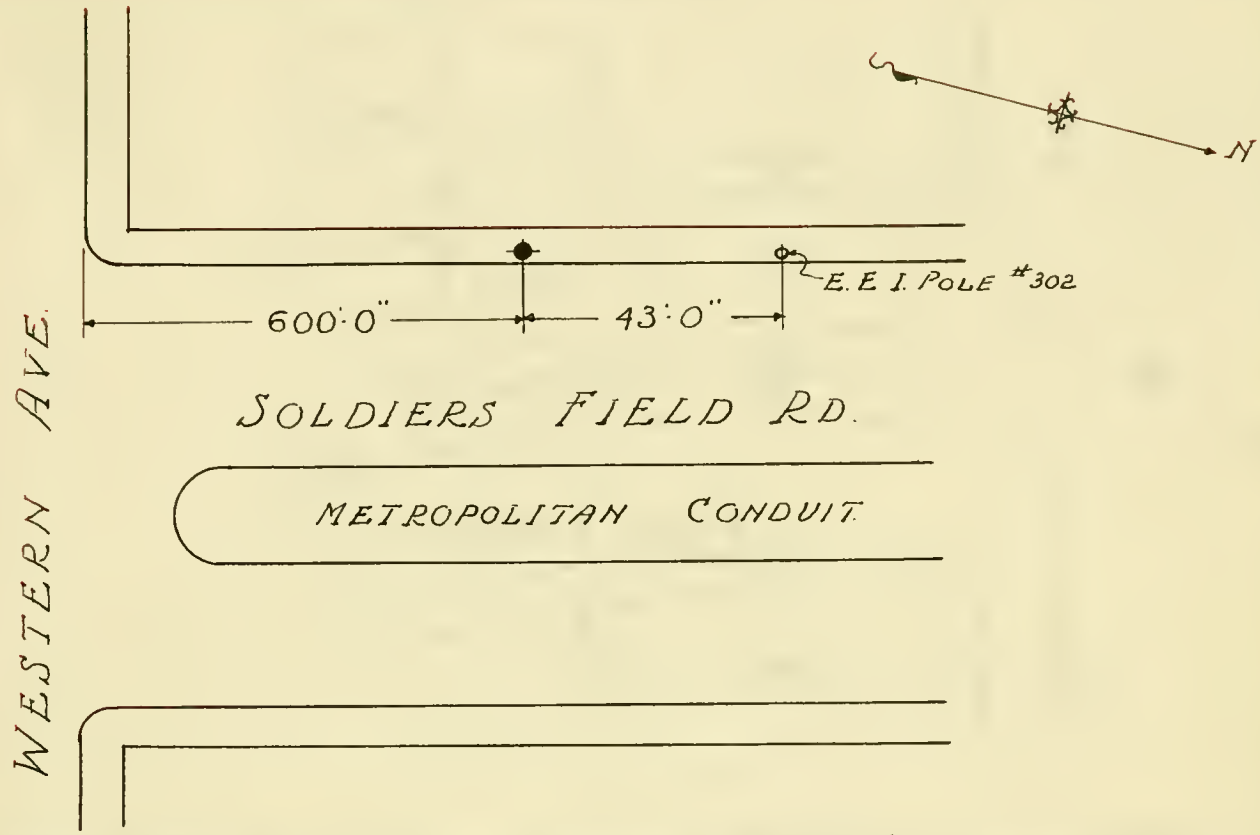

Sketch Drawn By L.R. Checked By W. McL. Scale None

Well Installed 7/27/36 Depth _____ Grade Top of Well 12.727

Readings taken over period from 9/2/36 to 4/7/39 and from 3/28/40 to date

First reading taken 9/2/36 Water at Grade 8.36

Latest reading taken 11/14/40 Water at Grade 8.10

LOWEST READING OVER ENTIRE PERIOD: 9/21/37 Water at Grade 7.23

HIGHEST READING OVER ENTIRE PERIOD: 7/28/38 Water at Grade 9.62

Data Transcribed By E.F. Checked By A.M.

Remarks:

4' fill
4' to 17' silt
17' to 21' silty sand
21' to 25'-6" fine sand

Note: See explanatory notes on first page of this Book

Date of Report 11/14/40

Approved By L.B.

REPORT ON GROUND WATER LEVEL STATION

Location: 1250' W of Western Ave. on S side of Soldiers Field Road 85' N of EEl pole #304

Station No. 22-23

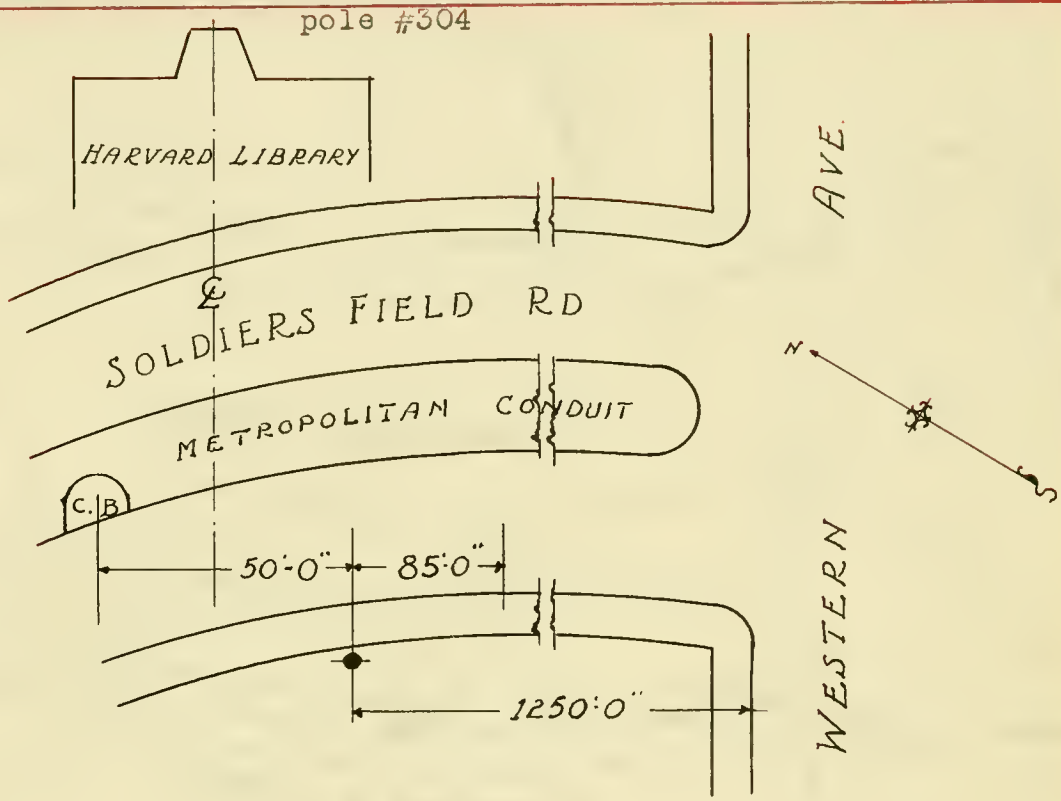

Sketch Drawn By L.R. Checked By W.McL. Scale None

Well Installed 7/28/36 Depth 10'-6" Grade Top of Well 13.327

Readings taken over period from 9/1/36 to 1/14/39 and from 3/28/40 to date

First reading taken 9/1/36 Water at Grade 9.58

Latest reading taken 11/14/40 Water at Grade 9.66

LOWEST READING OVER ENTIRE PERIOD: 10/18/40 Water at Grade 7.83

HIGHEST READING OVER ENTIRE PERIOD: 3/21/38 Water at Grade 10.91

Date Transcribed By E.F. Checked By A.M.

Remarks:

7'-6"" fill
7'-6" to 10'-6" silt & sand
3' (approx.) water

Note: See explanatory notes on first page of this Book

Date of Report 11/14/40

Approved By L.B.

REPORT ON GROUND WATER LEVEL STATION

Location: S side of Soldiers Field Rd. 8' from Water Main 500' E of N. Harvard Street

Station No. 22-24

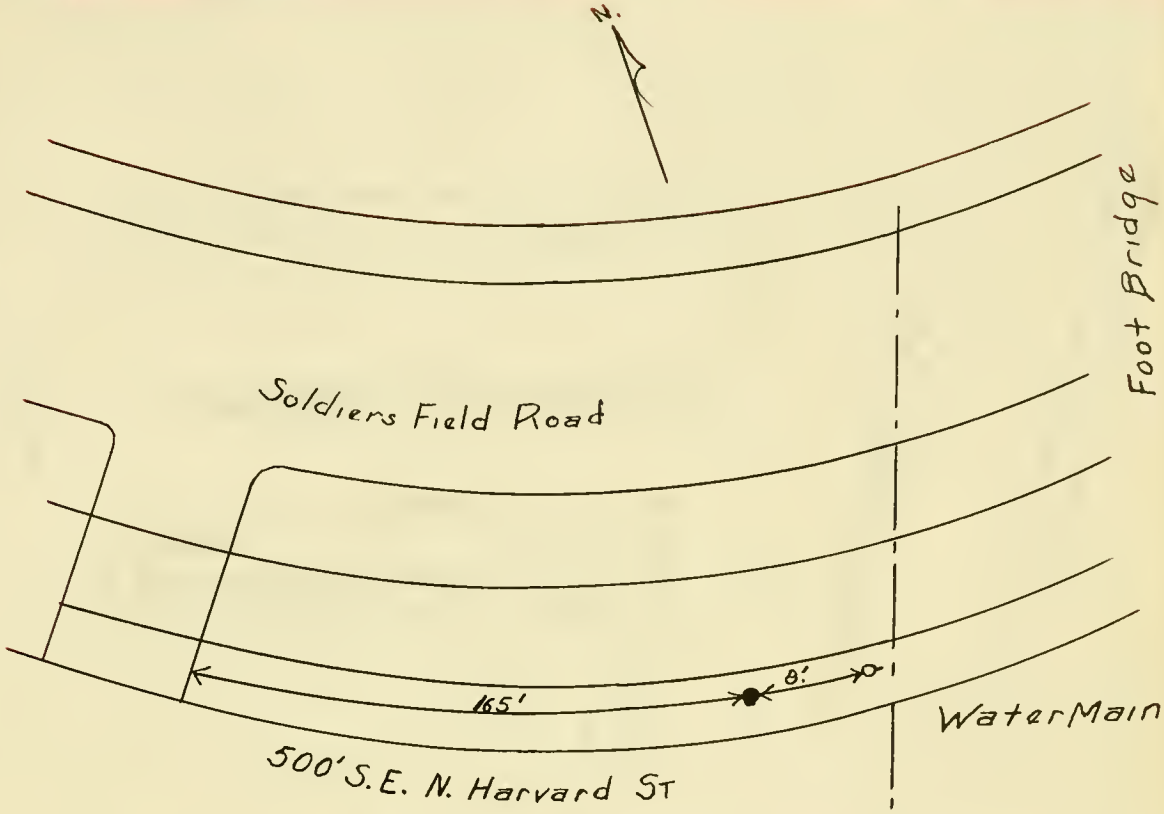

Sketch Drawn By J.J.L Checked By W. McL. Scale None

Well Installed 7/28/36 Depth 15'-6" Grade Top of Well 12.317

Readings taken over period from 9/1/36 to 1/16/39 and from 3/28/40 to date

First reading taken 9/1/36 Water at Grade 8.45

Latest reading taken 6/4/40 Water at Grade 10.82

LOWEST READING OVER ENTIRE PERIOD: 12/6/37 Water at Grade 7.65

HIGHEST READING OVER ENTIRE PERIOD: 4/18/40 Water at Grade 12.11

Data Transcribed By _____ Checked By A.M.

Remarks:

Note: See explanatory notes on first page of this Book

Date of Report 6/4/40

Approved By L.B.

REPORT ON GROUND WATER LEVEL STATION

Location: W side of Soldiers Field Rd. 600' N of N Harvard Street

Station No. 22-25

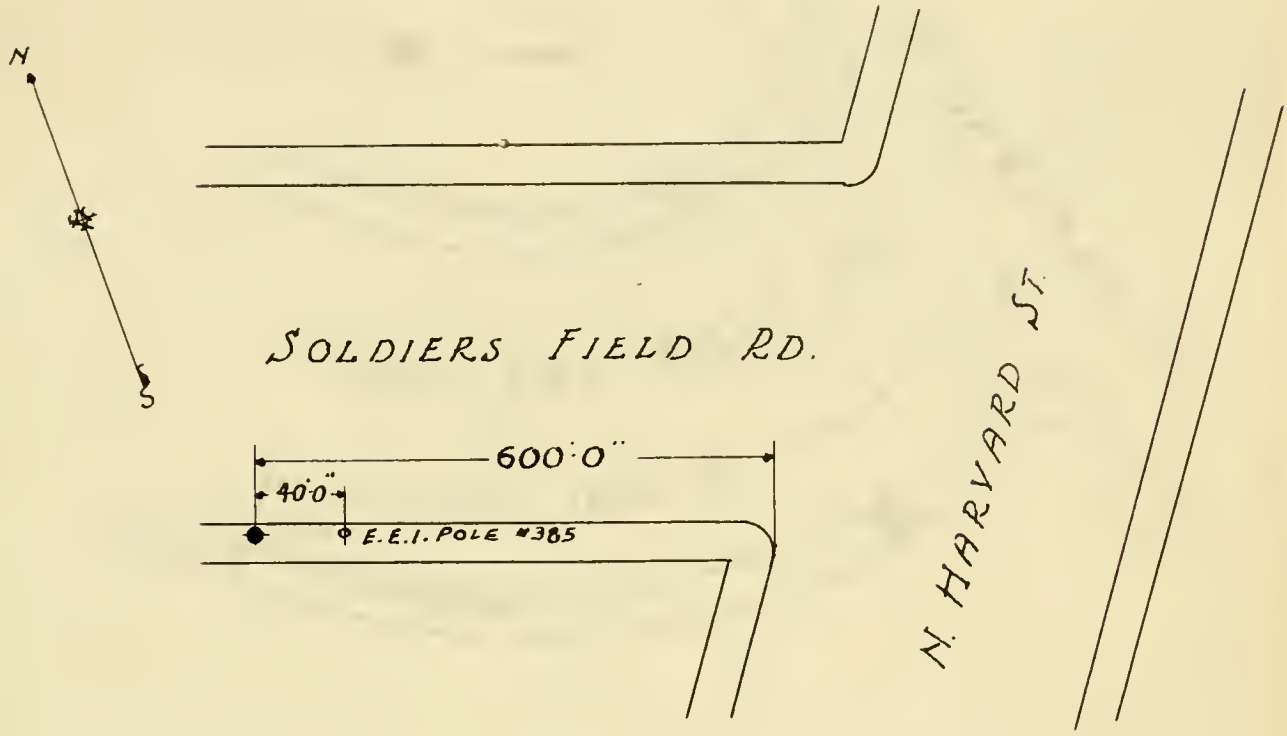

Sketch Drawn By L. R. Checked By W.McL. Scale None

Well Installed 8/24/36 Depth 10'-6" Grade Top of Well 12.525

Readings taken over period from 9/1/36 to 4/6/39 and from 3/28/40 to date

First reading taken 9/1/36 Water at Grade 8.35

Latest reading taken 11/14/40 Water at Grade 9.78

LOWEST READING OVER ENTIRE PERIOD: 10/5/37 Water at Grade 6.94

HIGHEST READING OVER ENTIRE PERIOD: 4/23/40 Water at Grade 10.86

Data Transcribed By G.F. Checked By A.M.

Remarks:

7' fill
5' (about(water
7' to 10'-6" sand running into peat

Note: See explanatory notes on first page of this Book

Date of Report 11/14/40

Approved By L.B.

REPORT ON GROUND WATER LEVEL STATION

Location: W side of Soldiers Field Rd. 1200' N of N. Harvard Street

Station No. 22-26

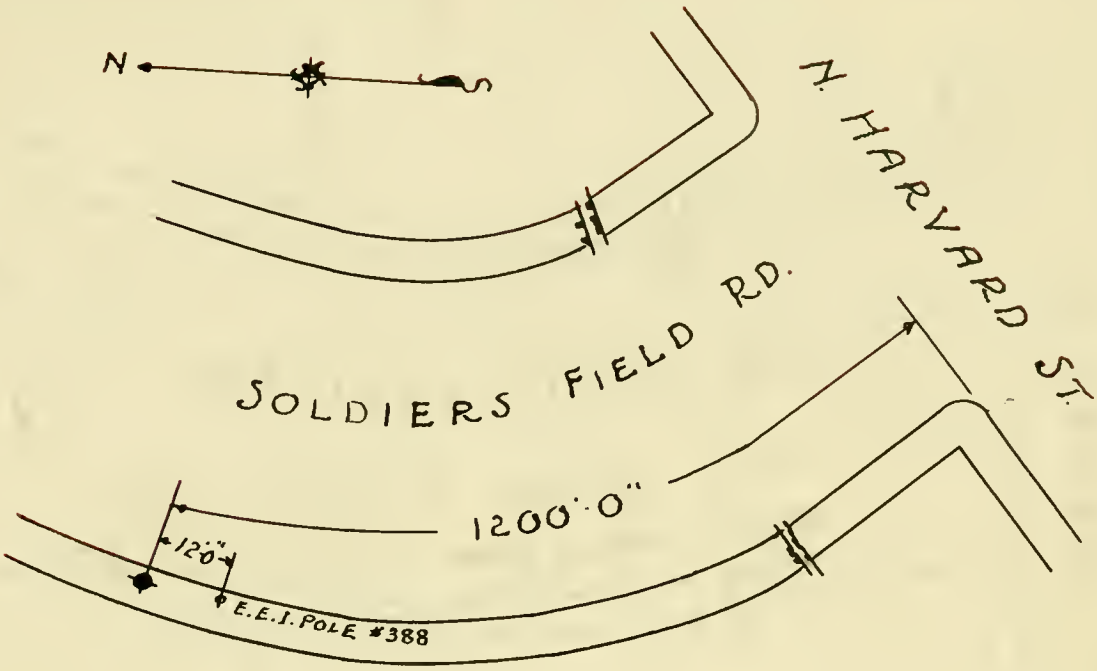

Sketch Drawn By L. R. Checked By WMcL. Scale None

Well Installed 8/26/36 Depth 27'-6" Grade Top of Well 12.071

Readings taken over period from 9/30/36 to 4/6/39 and from 3/28/40 to date

First reading taken 9/30/36 Water at Grade 9.32

Latest reading taken 11/14/40 Water at Grade 8.90

LOWEST READING OVER ENTIRE PERIOD: 10/22/37 Water at Grade 7.65

HIGHEST READING OVER ENTIRE PERIOD: 8/23/37 Water at Grade 10.32

Data Transcribed By E.F. Checked By A.M.

Remarks;

4' fill
4' to 21' peat & mud
21' to 27'-6" sand running into clay

Note: See explanatory notes on first page of this Book

Date of Report 11/14/40

Approved By L.B.

REPORT ON GROUND WATER LEVEL STATION

Location: W side of Soldiers Field Rd. 500' N of well #22-26 Station No. 22-27

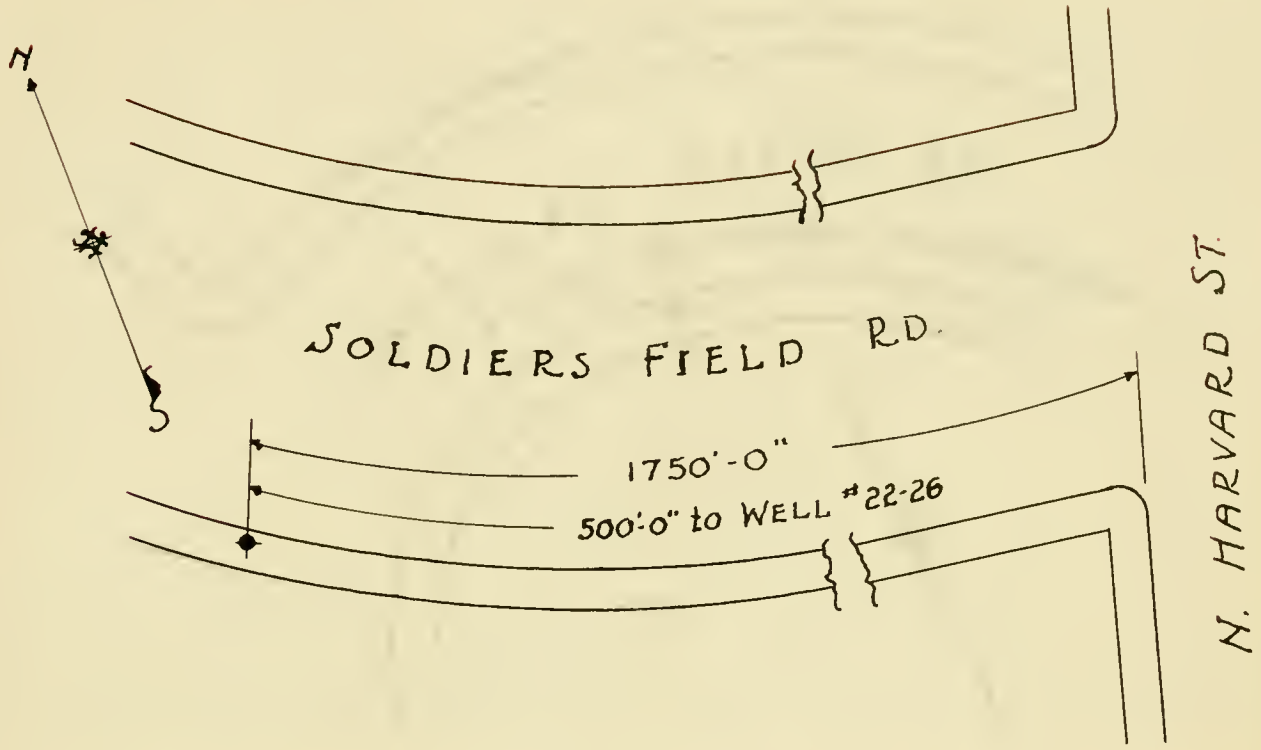

Sketch Drawn By L.R. Checked By W.McL. Scale None

Well Installed 8/25/36 Depth 30'-6" Grade Top of Well 12.330

Readings taken overperiod from 9/30/36 to 4/4/39 and from 3/28/40 to date

First reading taken 9/30/36 Water at Grade 9.25

Latest reading taken 11/14/40 Water at Grade 9.08

LOWEST READING OVER ENTIRE PERIOD: 10/5/37 Water at Grade 7.83

HIGHEST READING OVER ENTIRE PERIOD: 10/13/36 Water at Grade 9.58

Data Transcribed By E.F. Checked By A.M.

Remarks:

5' fill
5'-9' peat
9'-25' mud
25'-30'-6" sand (some clay)

Note: See explanatory notes on first page of this Book

Date of Report 11/14/40

Approved By L.B.

REPORT ON GROUND WATER LEVEL STATION

Location: S side of Soldiers Field Road, 2000' NW of North Harvard Street

Station No. 22-28

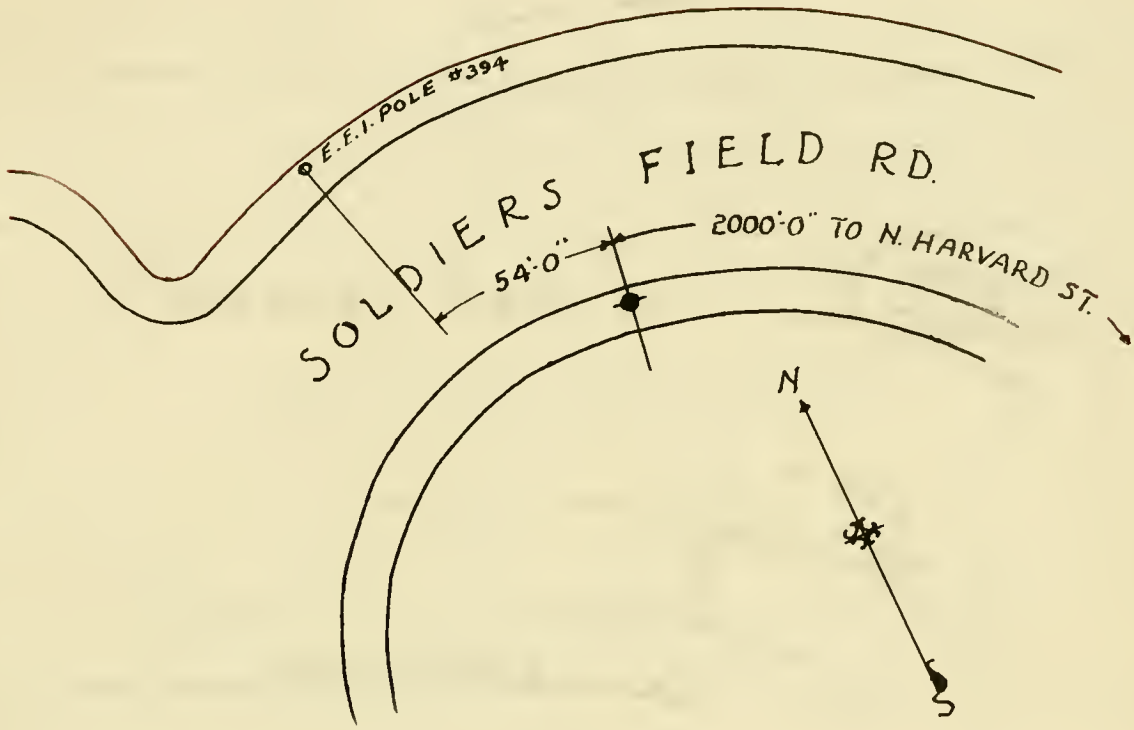

Sketch Drawn By L. R. Checked By W. McL. Scale None

Well Installed _____ Depth _____ Grade Top of Well 12.928

Readings taken over period from 9/30/36 to 11/14/39 and from 3/28/40 to date

First reading taken 9/30/36 Water at Grade 9.26

Latest reading taken 11/14/40 Water at Grade 9.05

LOWEST READING OVER ENTIRE PERIOD: 10/5/37 Water at Grade 7.43

HIGHEST READING OVER ENTIRE PERIOD: 5/4/38 Water at Grade 9.85

Data Transcribed By E.F. Checked By A.M.

Remarks:

Note: See explanatory notes on first page of this Book

Date of Report 11/14/40

Approved By L.B.

REPORT ON GROUND WATER LEVEL STATION

Location S side of Soldiers Field Rd. 21' W of C.B. at a point 23' N of Iron Fence

Station No. 22-29

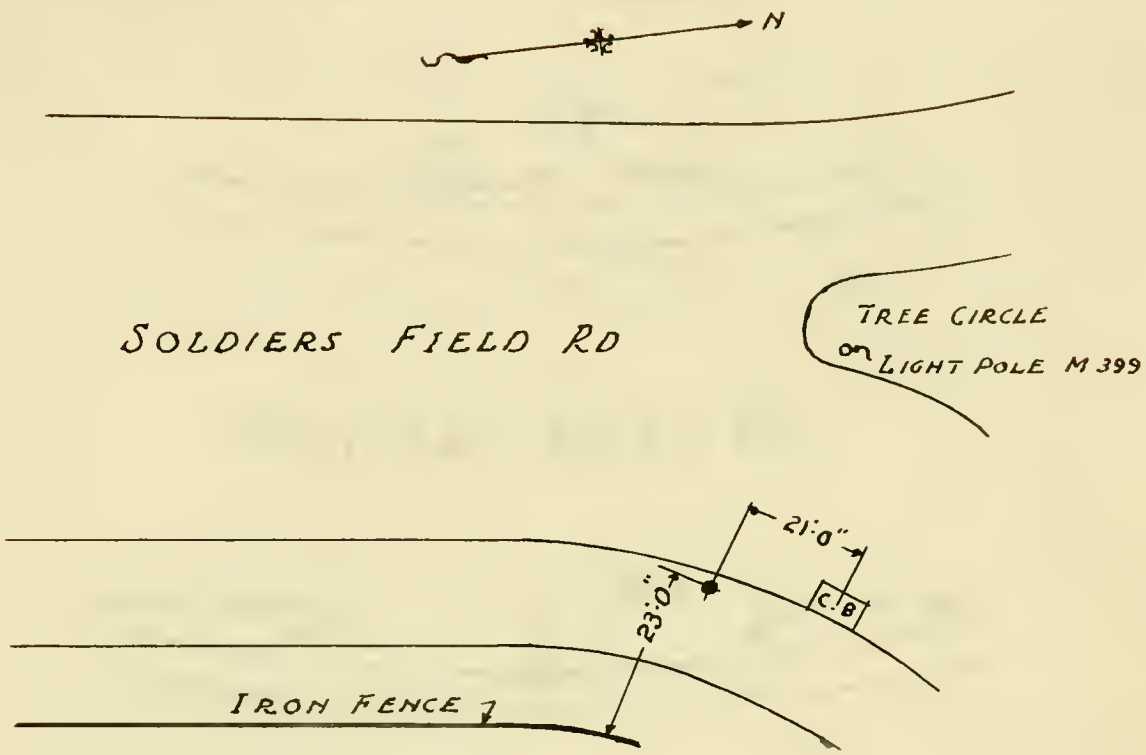

Sketch Drawn By L.R. Checked By W. McL. Scale None

Well Installed 8/26/36 Depth 30' Grade Top of Well 11.967

Readings taken over period from 9/30/36 to 4/4/39 and from 3/28/40 to date

First reading taken 9/30/36 Water at Grade 9.51

Latest reading taken 11/14/40 Water at Grade 9.39

LOWEST READING OVER ENTIRE PERIOD: 9/21/37 Water at Grade 8.14

HIGHEST READING OVER ENTIRE PERIOD: 12/29/36 Water at Grade 9.80

Data Transcribed By E.F. Checked By A.M.

Remarks:

5' fill
5' to 25' peat
25' to 30'-6" sand

Note: See explanatory notes on first page of this Book

Date of Report 11/14/40

Approved By L.B.

REPORT ON GROUND WATER LEVEL STATION

Location S side of Soldiers Field Rd. directly between Light #403 and 402 opp. Charles River Reservoir

Station No. 22-30

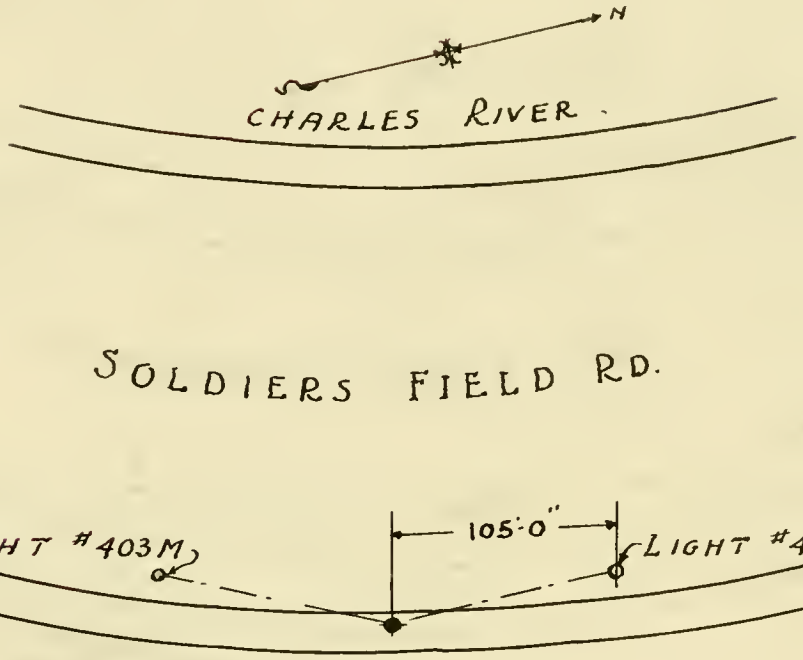

Sketch Drawn By L. R. Checked By W. McL. Scale None

Well Installed 8/31/36 Depth 20'-6" Grade Top of Well 12.673

Readings taken over period from 9/30/31 to 4/6/39 and from 4/1/40 to date

First reading taken 9/30/36 Water at Grade 9.42

Latest reading taken 11/14/40 Water at Grade 9.17

LOWEST READING OVER ENTIRE PERIOD: 10/5/37 Water at Grade 7.51

HIGHEST READING OVER ENTIRE PERIOD: 4/6/39 Water at Grade 10.67

Data Transcribed By G.F. Checked By A.M.

Remarks:

4' fill
4' to 15' mud
15' to 20'-6" sand

Note: See explanatory notes on first page of this Book

Date of Report 11/14/40

Approved By L.B.

REPORT ON GROUND WATER LEVEL STATION

Location: E side of Soldiers Field Rd. 550' N of Entrance to Smith Playground

Station No. 22-31

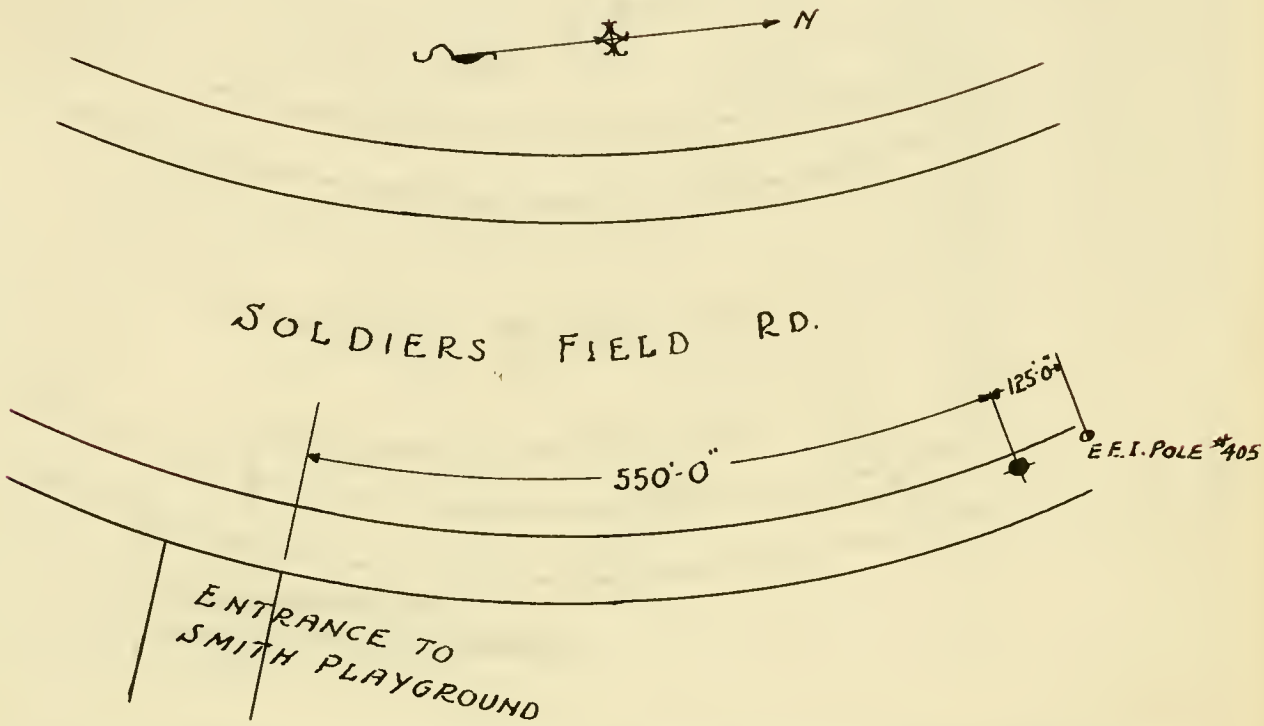

Sketch Drawn By L. R. Checked By W. McL. Scale None

Well Installed 8/26/34 Depth 20'-6" Grade Top of Well 12.743

Readings taken over period from 9/30/36 to 3/4/39 and from 4/4/40 to date

First reading taken 9/30/36 Water at Grade 9.62

Latest reading taken 11/14/40 Water at Grade 9.32

LOWEST READING OVER ENTIRE PERIOD: 9/20/37 Water at Grade 7.99

HIGHEST READING OVER ENTIRE PERIOD: 4/23/40 Water at Grade 9.99

Data Transcribed By G. F. Checked By A. M.

Remarks:

6' sand & gravel fill
6' to 13' peat
13' to 20' -6" sand & gravel

Note: See explanatory notes on first page of this Book

Date of Report 11/14/40

Approved By L. B.

REPORT ON GROUND WATER LEVEL STATION

Location: E side of Soldiers Field Rd. 75' N of Entrance to Smith Playground

Station No. 22-32

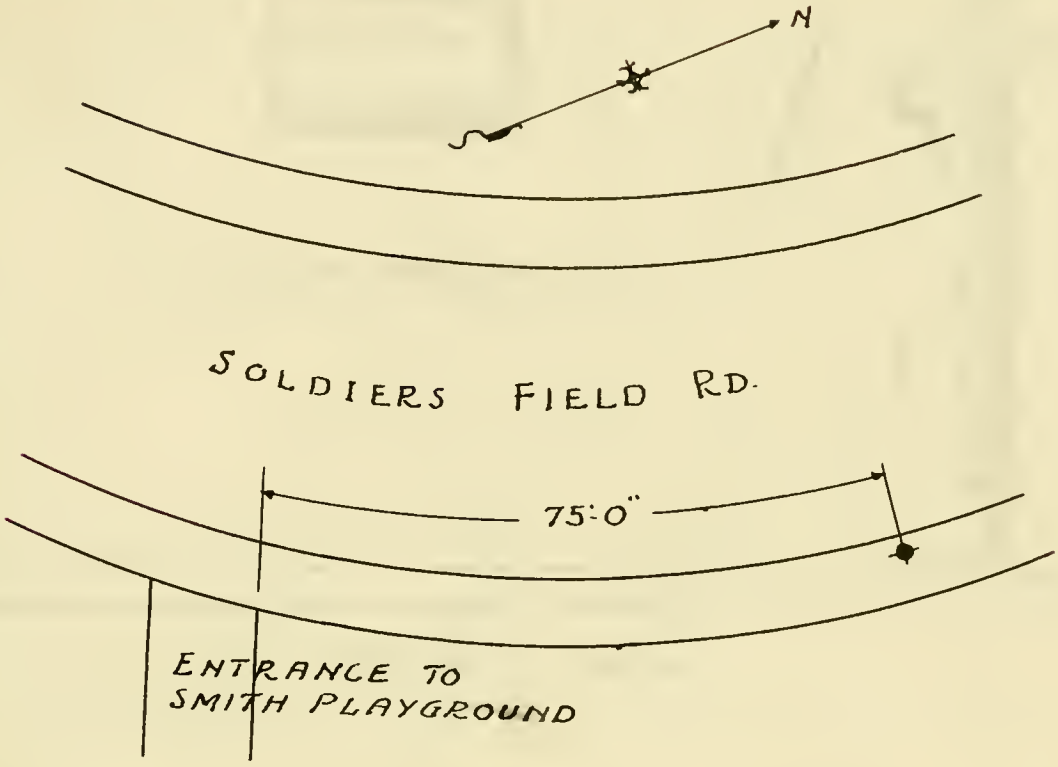

Sketch Drawn By L.R. Checked By W.McL. Scale None

Well Installed 8/26/36 Depth 20'-6" Grade Top of Well 15.345

Readings taken over period from 10/5/36 to 4/6/39 and from 4/1/40 to date

First reading taken 10/5/36 Water at Grade 9.43

Latest reading taken 11/14/40 Water at Grade 9.27

LOWEST READING OVER ENTIRE PERIOD: 9/21/37 Water at Grade 8.10

HIGHEST READING OVER ENTIRE PERIOD: 6/9/37 Water at Grade 11.94

Data Transcribed By E.F. Checked By A.M.

Remarks:

6' sand & gravel fill
6' to 13' peat
13' to 20'-6" sand & gravel

Note: See explanatory notes on first page of this Book

Date of Report 11/14/40

Approved By L.B.

REPORT ON GROUND WATER LEVEL STATION

Location: 5' W of Stone Wall at a point 590' N of Western Ave. in Smith Playground

Station No. 22-33

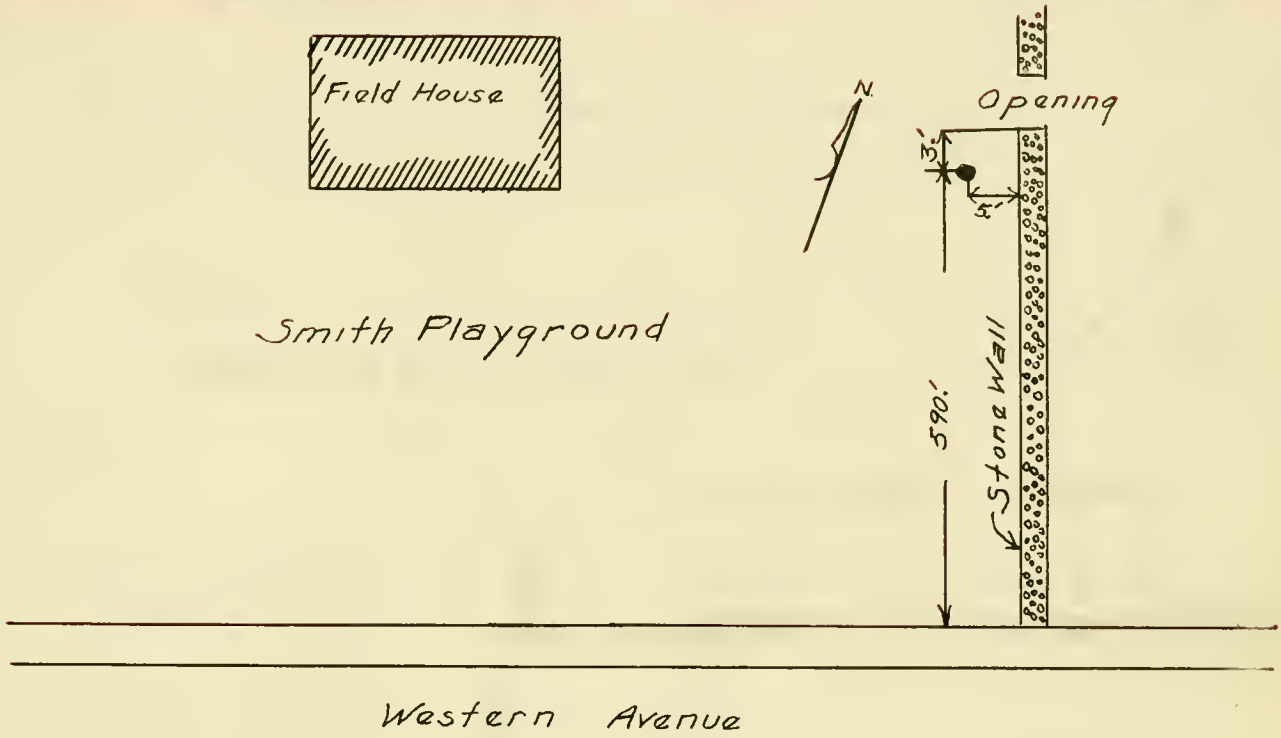

Sketch Drawn By H.J.L. Checked By W. McL. Scale None

Well Installed 8/31/36 Depth _____ Grade Top of Well 11.806

Readings taken over period from 10/5/36 to 4/6/39 and from 4/4/40 to date

First reading taken 10/5/36 Water at Grade 8.89

Latest readings taken 4/23/40 Water at Grade PLUGGED

LOWEST READING OVER ENTIRE PERIOD: 10/4/37 Water at Grade 7.14

HIGHEST READING OVER ENTIRE PERIOD: 2/8/37 Water at Grade 10.22

Data Transcribed By G.F. Checked By A.M.

Remarks:

Note: See explanatory notes on first page of this Book

Date of Report 4/23/40

Approved By L.R.

REPORT ON GROUND WATER LEVEL STATION

Location: E side of Soldiers Field Rd. 500' N of Speedway Avenue

Station No. 22-34

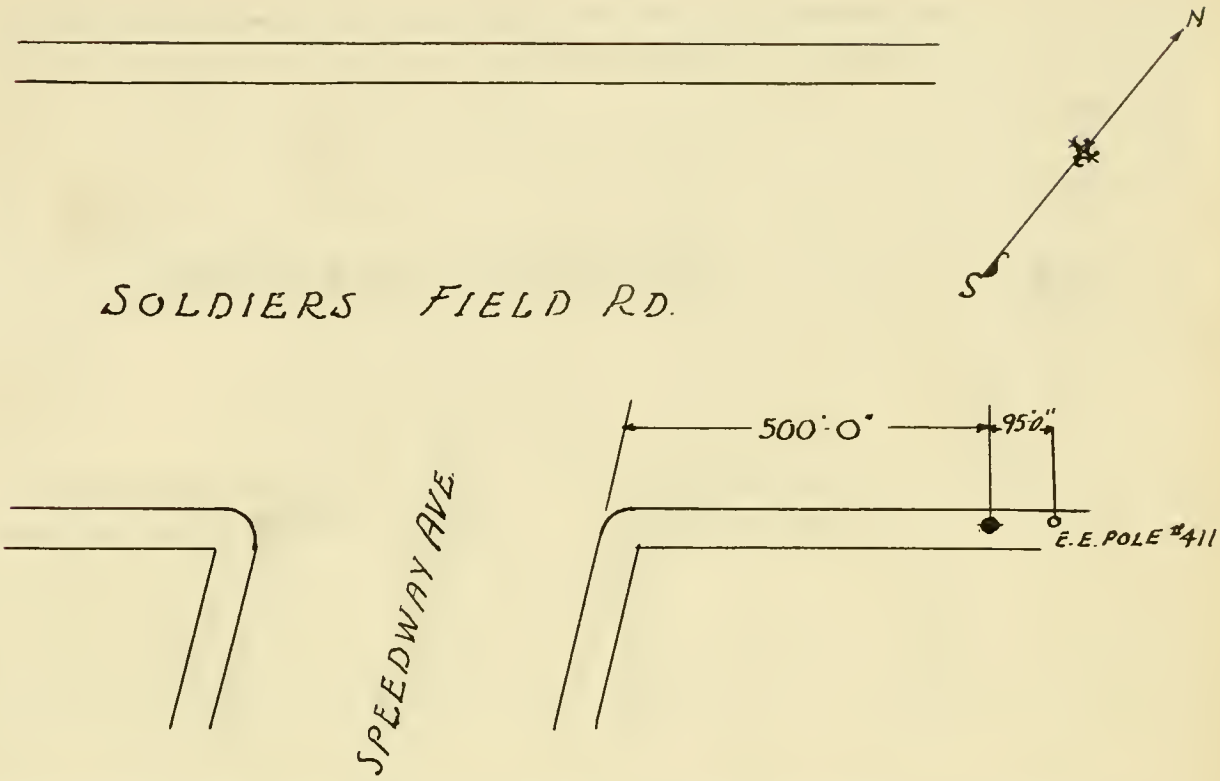

Sketch Drawn By L.R. Checked By W.McL. Scale None

Well Installed 8/25/36 Depth 15'-6" Grade Top of Well 17.373

Readings taken over period from 10/5/36 to 4/6/39 and from 4/1/40 to date

First reading taken 10/5/36 Water at Grade 9.37

Latest reading taken 10/28/40 Water at Grade 8.62

LOWEST READING OVER ENTIRE PERIOD: 10/5/37 Water at Grade 8.21

HIGHEST READING OVER ENTIRE PERIOD: 4/15/40 Water at Grade 10.87

Data Transcribed By D.F. Checked By A.M.

Remarks:

6' sand & gravel
6' to 7'-6" clay fill
8' to 9' peat
9' water

Note: See explanatory notes on first page of this book

Date of Report 10/28/40

Approved By L.B.

REPORT ON GROUND WATER LEVEL STATION

Location: On P.C. of Soldiers Field Rd. & Everett St. S.W. Side

Station No. 22-35

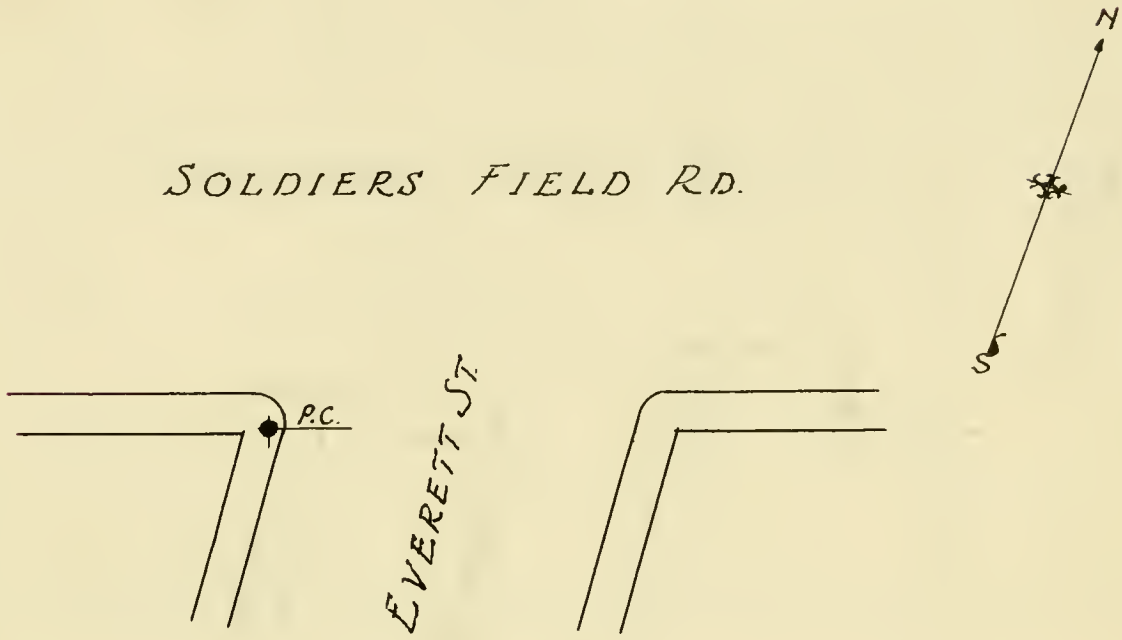

Sketch Drawn By L.R. Checked By W.McL. Scale None

Well Installed 8/25/36 Depth 15'-6" Grade Top of Well 17.023

Readings taken over period from 10/5/36 to 4/6/39 and from 4/1/40 to date

First reading taken 10/5/36 Water at Grade 9.06

Latest reading taken 11/14/40 Water at Grade 8.60

LOWEST READING OVER ENTIRE PERIOD: 11/18/37 Water at Grade 8.53

HIGHEST READING OVER ENTIRE PERIOD: 8/23/37 Water at Grade 11.28

Data Transcribed By E.F. Checked By A.M.

Remarks:

7' water
8'-6" sand & gravel fill
8'-6" to 15'-6" coarse sand & gravel

Note: See explanatory notes on first page of this Book

Date of Report 11/14/40

Approved By L.B.

REPORT ON GROUND WATER LEVEL STATION

Location: S side of Soldiers Field Rd. 11' E of Telford Street

Station No. 22-36

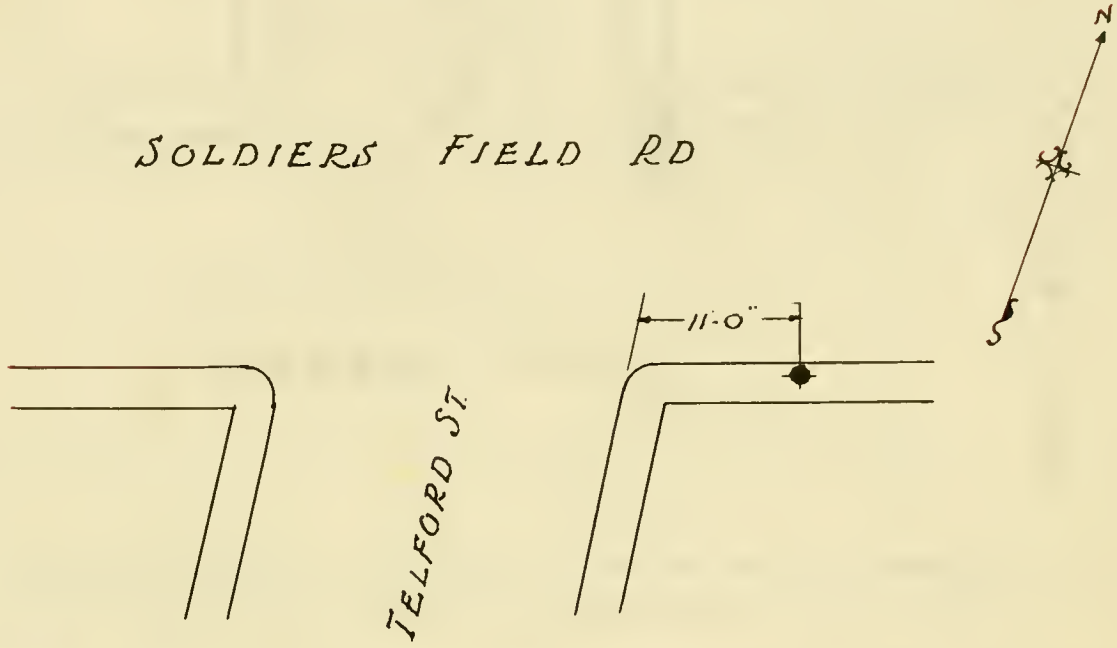

Sketch Drawn By L.R. Checked By W McL. Scale None

Well Installed 8/24/36 Depth 15'-6" Grade Top of Well 15.514

Readings taken over period from 9/1/36 to 4/6/39 and from 3/11/40 to date

First reading taken 9/1/36 Water at Grade 6.34

Latest reading taken 11/14/40 Water at Grade 7.38

LOWEST READING OVER ENTIRE PERIOD: 10/5/37 Water at Grade 5.43

HIGHEST READING OVER ENTIRE PERIOD: 5/2/40 Water at Grade 9.09

Data Transcribed By E.F. Checked By A.M.

Remarks:

9'-6" sand & gravel fill
9'-6" to 17' coarse loose sand & gravel

Note: See explanatory notes on first page of this Book

Date of Report 11/14/40

Approved By L.B.

REPORT ON GROUND WATER LEVEL STATION

Location: On P.C. of Telford St. & Western Ave. N. E. side

Station No. 22-40

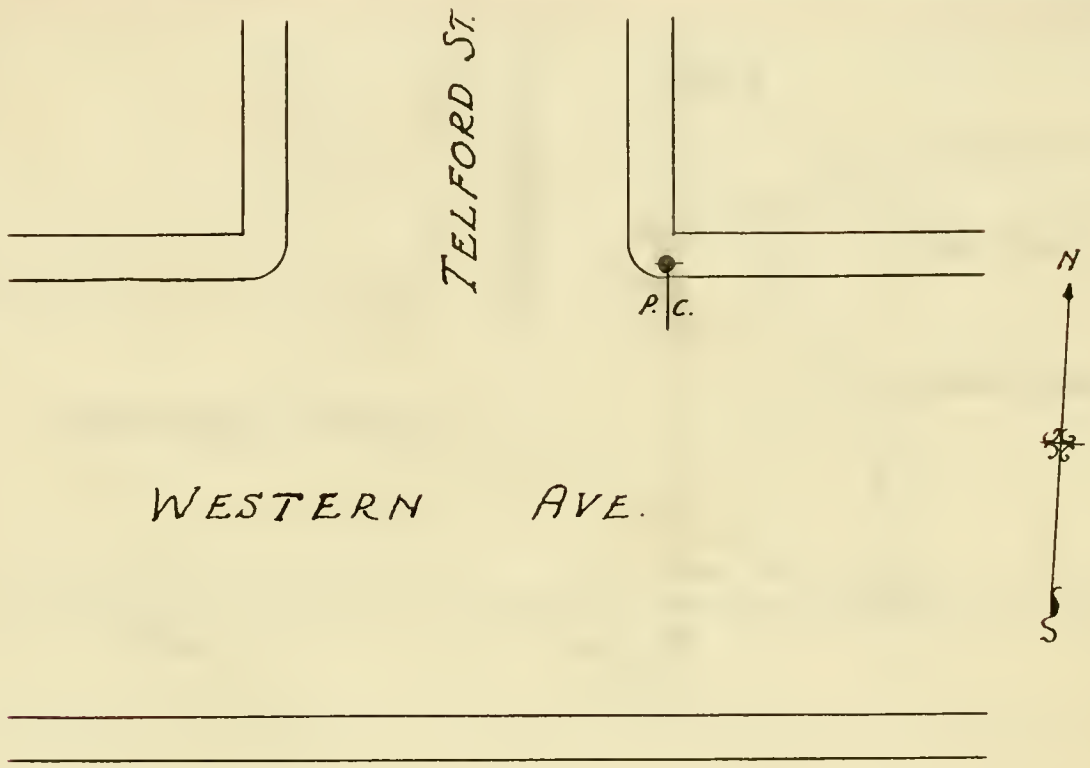

Sketch Drawn By L.R. Checked By W.McL. Scale None

Well Installed 8/18/36 Depth 13' Grade Top of Well 16.95-9

Readings taken over period from 9/1/36 to 4/6/39 and from 3/11/40 to date

First reading taken 9/1/36 Water at Grade 8.04

Latest reading taken 11/14/40 Water at Grade DRY

LOWEST READING OVER ENTIRE PERIOD: 10/5/37 Water at Grade 7.13

HIGHEST READING OVER ENTIRE PERIOD: 6/1/37 Water at Grade 9.36

Data Transcribed By E.F. Checked By A.M.

Remarks:

7' (approx.) water
11'-6" to 15'-6" blue clay

Note: See explanatory notes on first page of this book

Date of Report 11/14/40

Approved By L.B.

REPORT ON GROUND WATER LEVEL STATION

Location: E side of Speedway Ave. 24' N of line of poles in McDonald Avenue

Station No. 22-42

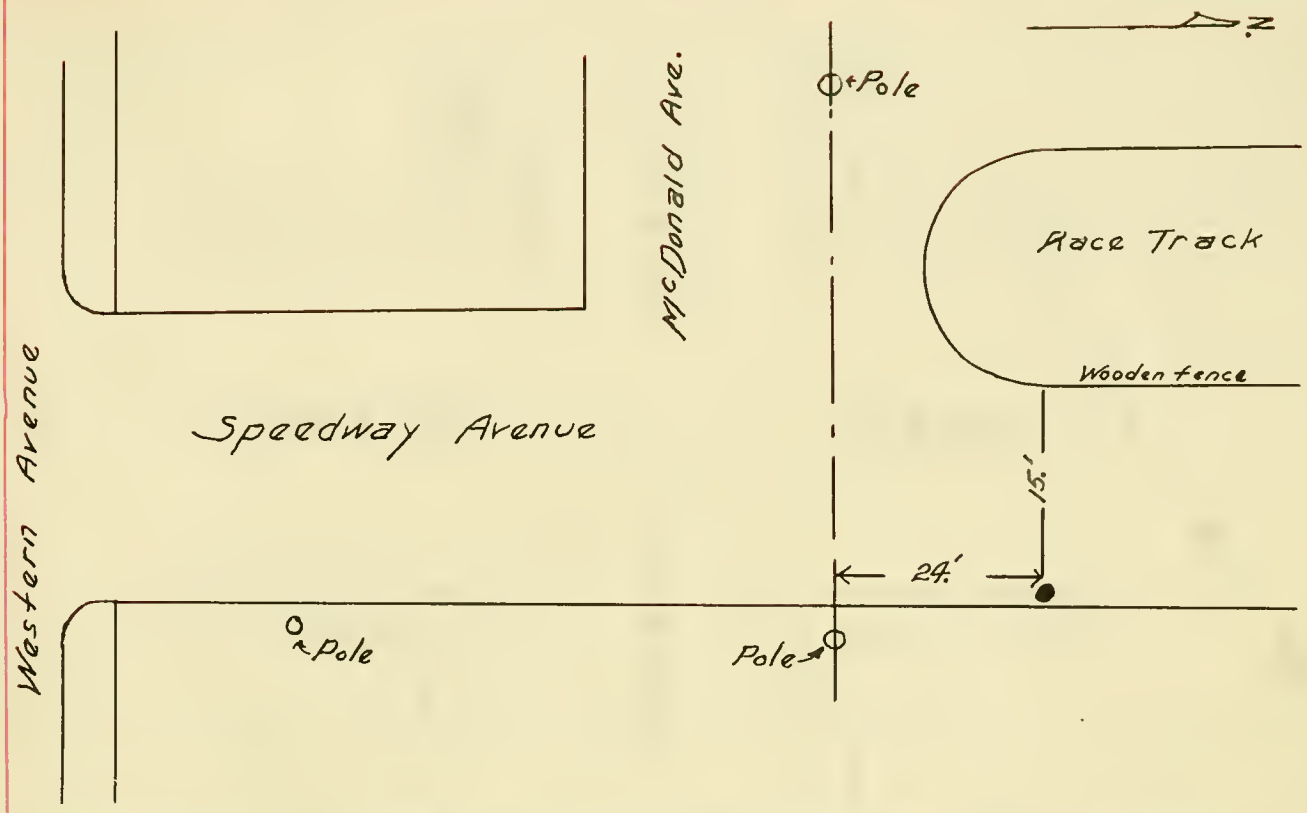

Sketch Drawn By D.J.L. Checked By W.McL. Scale None

Well Installed 8/17/36 Depth 15'-6" Grade Top of Well 12.976

Readings taken over period from 8/31/36 to 4/6/39 and from 4/1/40 to date

First reading taken 8/31/36 Water at Grade 7.40

Latest reading taken 8/6/40 Water at Grade PLUGGED

LOWEST READING OVER ENTIRE PERIOD: 8/31/36 Water at Grade 7.40

HIGHEST READING OVER ENTIRE PERIOD: 4/23/40 Water at Grade 10.23

Data Transcribed By G.F. Checked By A.M.

Remarks:

Note: See explanatory notes on first page of this Book

Date of Report 8/6/40

Approved By L.B.

REPORT ON GROUND WATER LEVEL STATION

Location: W side of Hopedale St. 6' N of Sorrento Street

Station No. 22-44

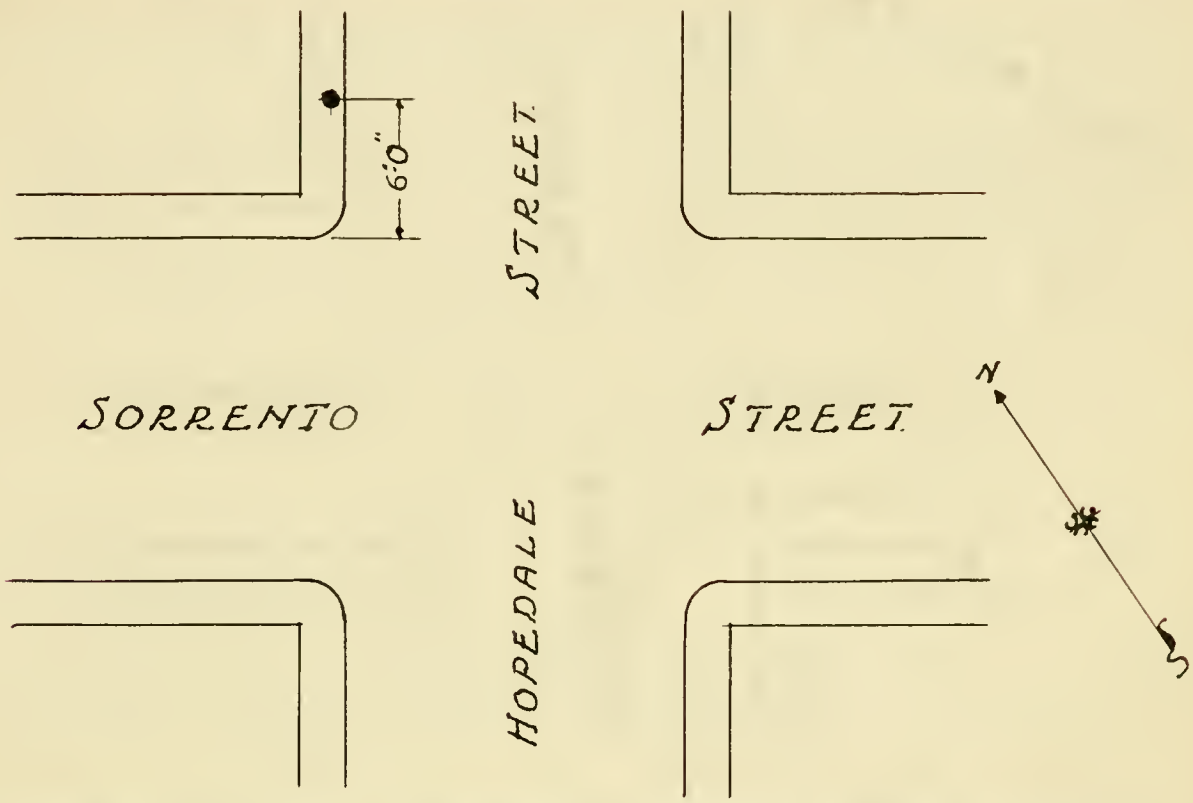

Sketch Drawn By L.R. Checked By W.McL. Scale None

Well Installed 8/12/36 Depth 15'-6" Grade Top of Well 17.509

Readings taken over period from 9/8/36 to 7/1/39 and from 3/2/40 to date

First reading taken 9/8/36 Water at Grade 9.26

Latest reading taken 11/13/40 Water at Grade 8.38

LOWEST READING OVER ENTIRE PERIOD: 10/4/37 Water at Grade 7.35

HIGHEST READING OVER ENTIRE PERIOD: 5/9/38 Water at Grade 9.63

Data Transcribed By E.F. Checked By A.M.

Remarks:

9' gravel
9' to 12' fine sand
9'-6" water
12' to 15'-6" coarse sand

Note: See explanatory notes on first page of this Book

Date of Report 11/13/40

Approved by L.B.

REPORT ON GROUND WATER LEVEL STATION

Location: 21'-6" S of Hopedale and Windom Sts. S.W. side

Station No. 22-45

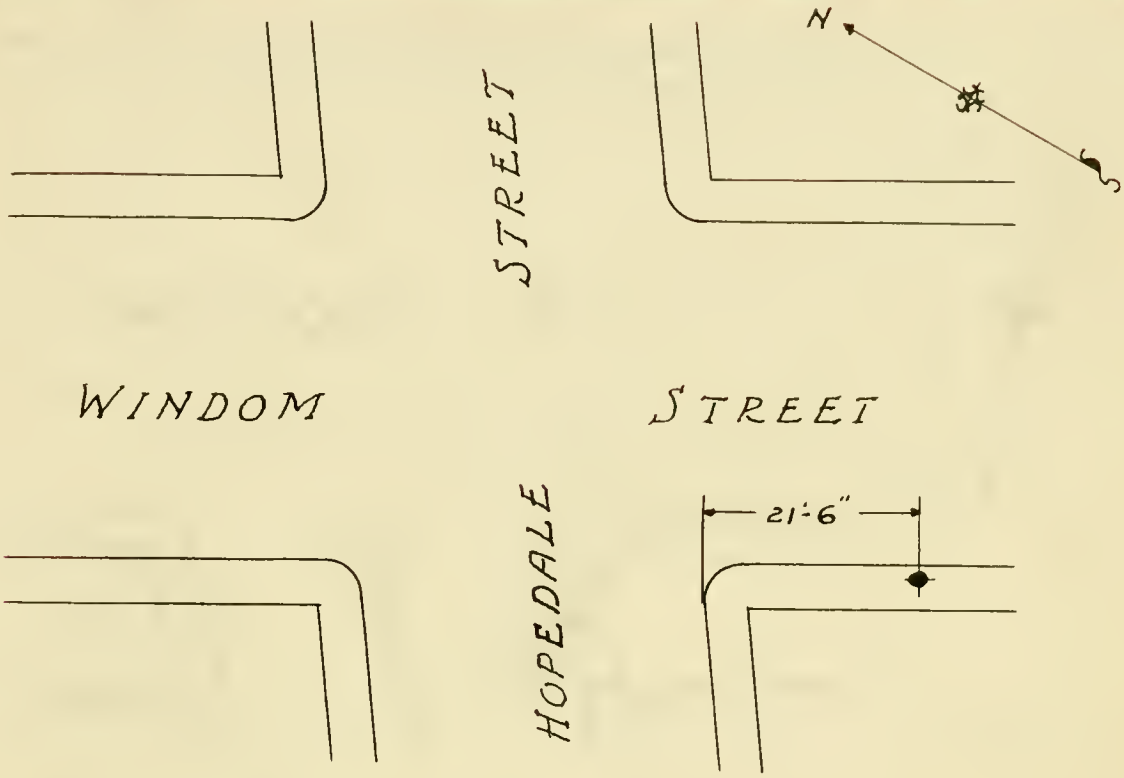

Sketch Drawn By L.R. Checked By W.McL. Scale None

Well Installed 8/17/36 Depth 15'-6" Grade Top of Well 16.427

Readings taken over period from 9/8/36 to 7/1/39 and from 3/7/40 to date

First reading taken 9/8/36 Water at Grade 8.06

Latest reading taken 11/13/40 Water at Grade 7.51

LOWEST READING OVER ENTIRE PERIOD: 9/20/37 Water at Grade 6.51

HIGHEST READING OVER ENTIRE PERIOD: 4/24/40 Water at Grade 8.80

Data Transcribed By E.F. Checked By A.M.

Remarks:

8' fill
8' to 13' gravel
9' (about) water
13' to 15'-6" coarse sand

Note: See explanatory notes on first page of this Book

Date of Report 11/13/40

Approved By L.B.

REPORT ON GROUND WATER LEVEL STATION

Location: E side of Upton Ct. directley opposite #7

Station No. 22-46

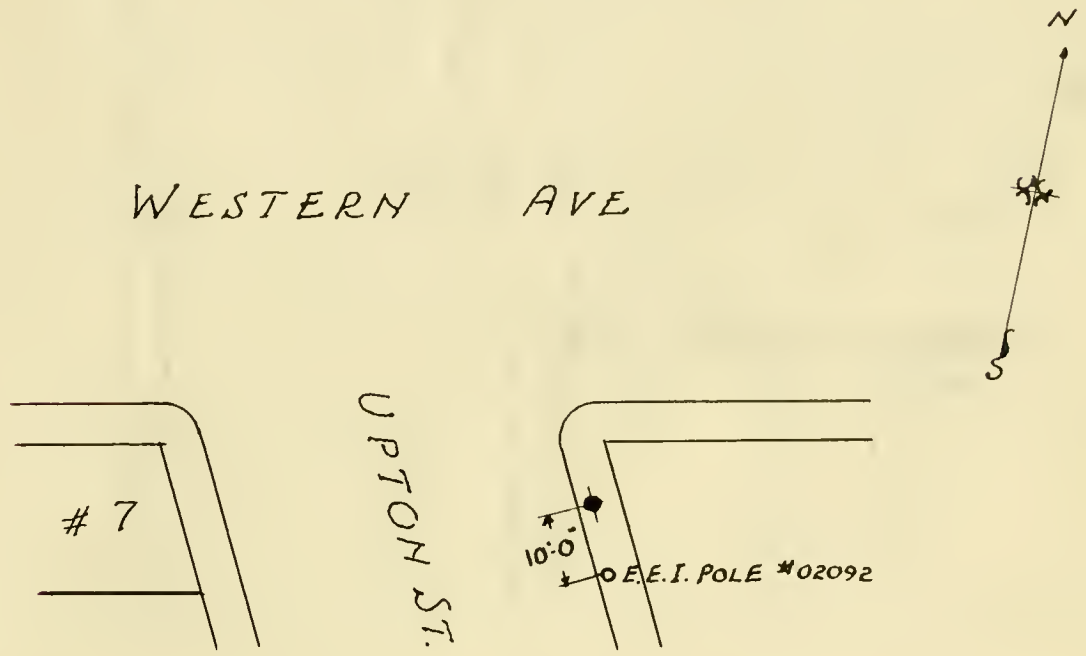

Sketch Drawn By L.R. Checked By W.McL. Scale None.

Well Installed 8/4/36 Depth 13'-6" Grade Top of Well 16.060

Readings taken over period from 8/31/36 to 4/7/39 and from 4/1/40 to date

First reading taken 8/31/36 Water at Grade 8.89

Latest reading taken 11/13/40 Water at Grade 9.56

LOWEST READING OVER ENTIRE PERIOD: 10/29/40 Water at Grade 8.89

HIGHEST READING OVER ENTIRE PERIOD: 4/24/40 Water at Grade 13.23

Data Transcribed By G.F. Checked By A.M.

Remarks:

5'-6" fill
5'-6" to 12'-6" hard sand & gravel
7'-9" water

Note: See explanatory notes on first page of this Book

Date of Report 11/13/40

Approved By L.B.

REPORT ON GROUND WATER LEVEL STATION

Location: E side of Grant Place 21' S of EEI Pole #258

Station No. 22-47

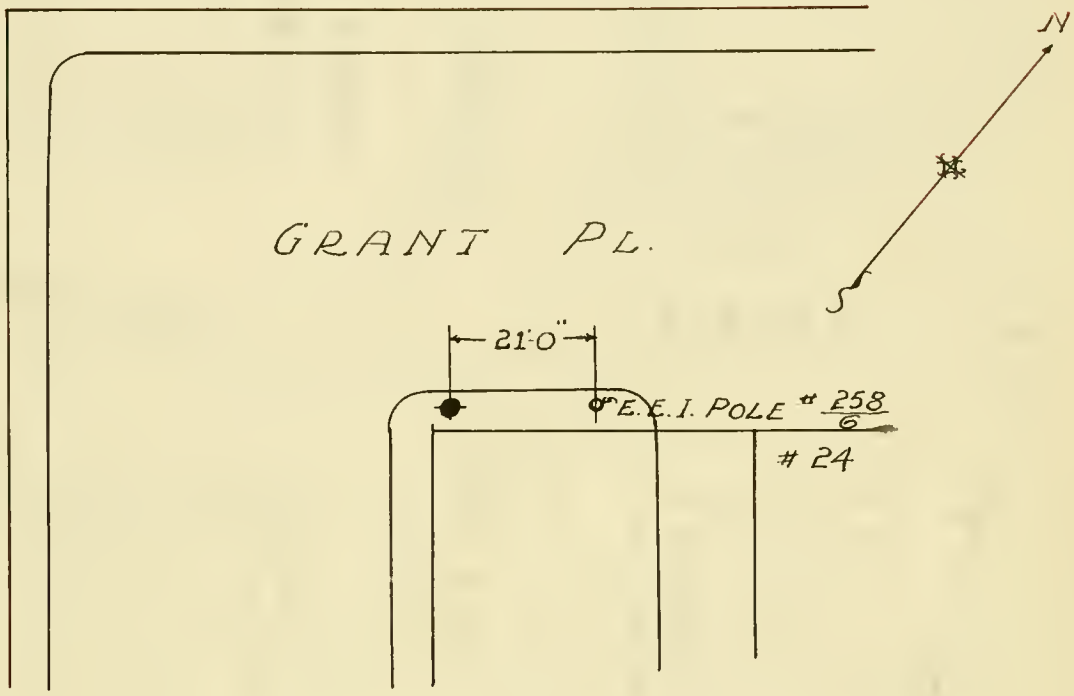

Sketch Drawn By L. R. Checked By W. McL. Scale None

Well Installed 8/5/36 Depth 13' Grade Top of Well 13.803

Readings taken over period from 8/3/36 to 4/7/39 and from 3/11/40 to date

First reading taken 8/31/36 Water at Grade 8.76

Latest reading taken 11/13/40 Water at Grade 9.01

LOWEST READING OVER ENTIRE PERIOD: 10/29/40 Water at Grade 8.47

HIGHEST READING OVER ENTIRE PERIOD: 4/7/39 Water at Grade 12.60

Data Transcribed By E. F. Checked By A.M.

Remarks:

5'-6" fill
5'-6" water
5'-6" to 13' sand & gravel

Note: See explanatory notes on first page of this Book

Date of Report 11/13/40

Approved By L. B.

REPORT ON GROUND WATER LEVEL STATION

Location: W side of Travis St. 28'-6" N of Kingsley Street

Station No. 22-52

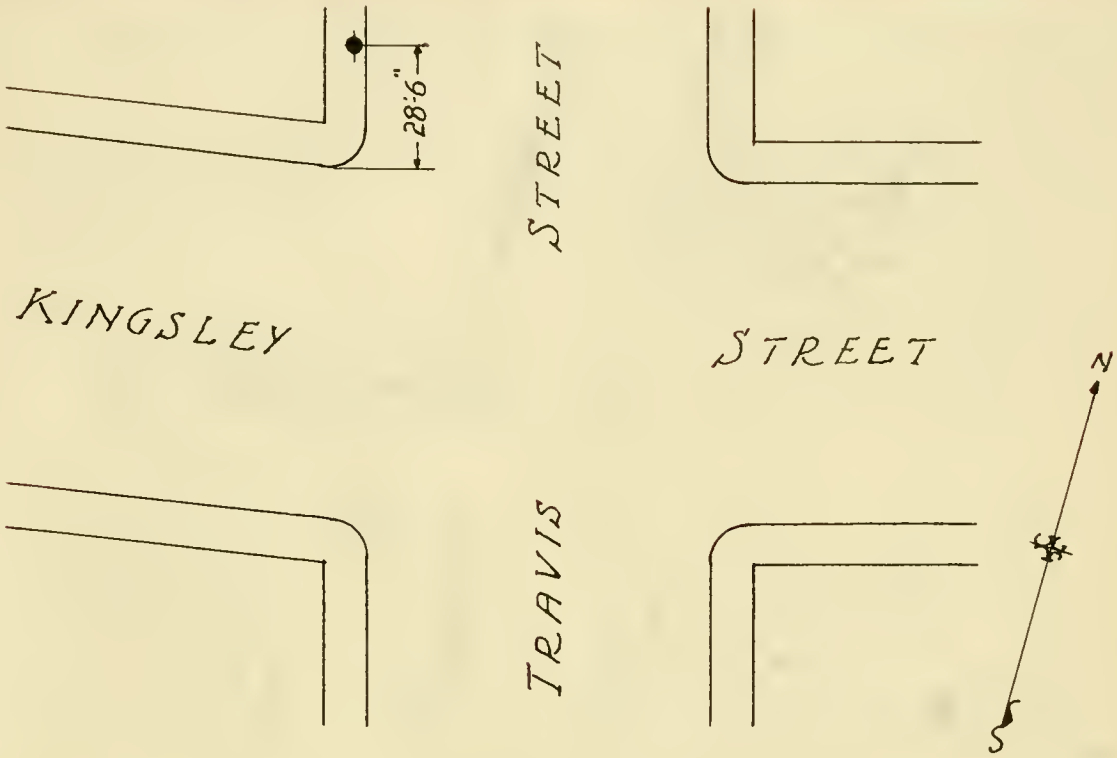

Sketch Drawn By L.R. Checked By W.McL. Scale None

Well Installed 8/11/36 Depth 15'-6" Grade Top of Well 16.533

Readings taken over period from 8/31/36 to 4/1/39 and from 3/7/40 to date

First reading taken 8/31/36 Water at Grade 7.45

Latest reading taken 11/14/40 Water at Grade 7.86

LOWEST READING OVER ENTIRE PERIOD: 10/4/37 Water at Grade 6.86

HIGHEST READING OVER ENTIRE PERIOD: 7/30/38 Water at Grade 9.63

Data Transcribed By E.F. Checked By A.M.

Remarks:

2' grade fill
9' (about) water
2' to 15'-6" sand & gravel

Note: See explanatory notes on first page of this Book

Date of Report 11/14/40

Approved By L.B.

REPORT ON GROUND WATER LEVEL STATION

Location: E side of N. Harvard St. 29'-6" S of Rena Street

Station No. 22-53

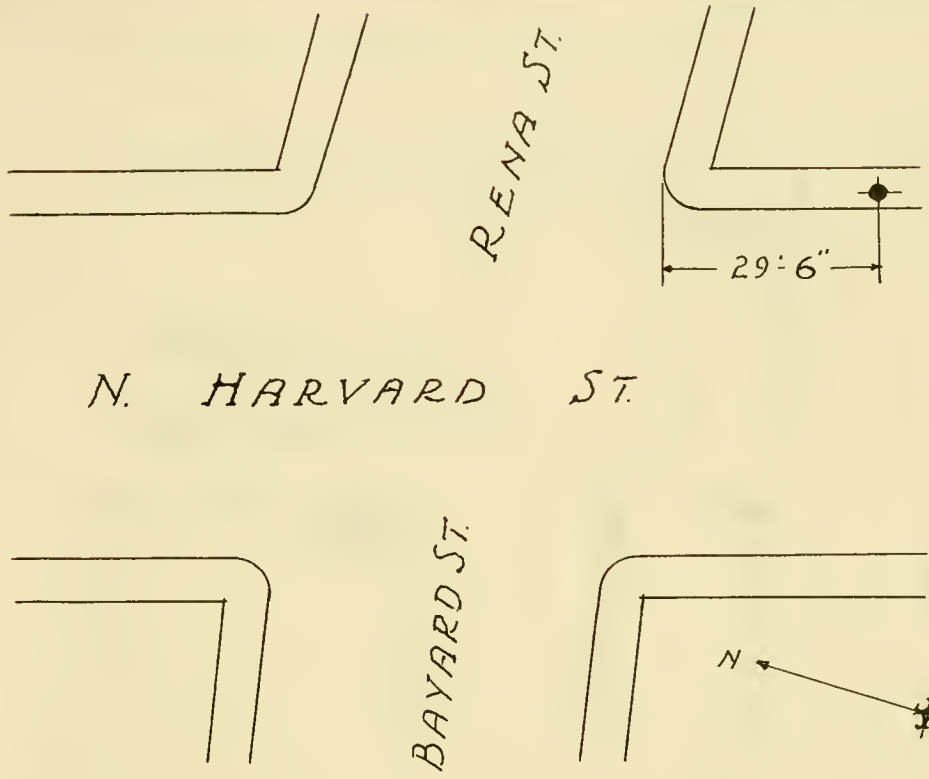

Sketch Drawn By L. R. Checked By W. McL. Scale None

Well Installed 8/10/36 Depth 15'-6" Grade Top of Well 20.530

Readings taken over period from 9/1/36 to 4/1/39 and from 3/7/40 to date

First reading taken 9/1/36 Water at Grade 8.36

Latest reading taken 11/14/40 Water at Grade 8.11

LOWEST READING OVER ENTIRE PERIOD: 10/29/40 Water at Grade 7.61

HIGHEST READING OVER ENTIRE PERIOD: 7/30/38 Water at Grade 10.53

Data Transcribed By E. F. Checked By A.M.

Remarks:

15'-6" sand & gravel
10' (about) water
13' or 14' traces of clay

Note: See explanatory notes on first page of this Book

Date of Report 11/14/40

Approved By L. B.

REPORT ON GROUND WATER LEVEL STATION

Location: S side of Smith Street opposite #38 Station No. 22-55

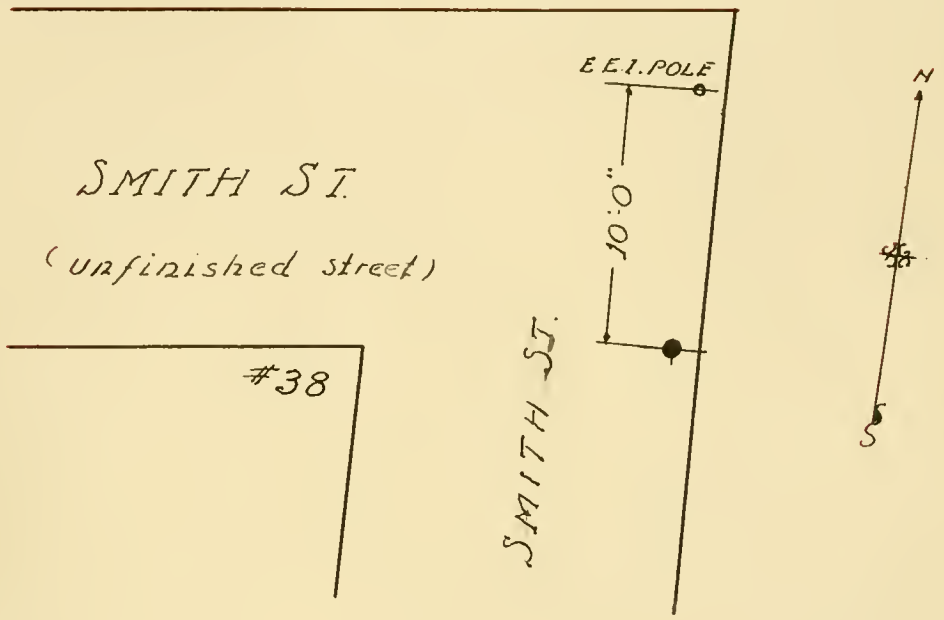

Sketch Drawn By L.R. Checked By W.McL. Scale None

Well Installed 8/5/36 Depth 13' Grade Top of Well 13.845'

Readings taken over period from 9/1/36 to 4/7/39 and from 4/1/40 to date

First reading taken 9/1/36 Water at Grade 8.88

Latest reading taken 11/14/40 Water at Grade 7.18

LOWEST READING OVER ENTIRE PERIOD: 10/4/37 Water at Grade 7.68

HIGHEST READING OVER ENTIRE PERIOD: 4/24/40 Water at Grade 10.85

Data Transcribed By E.F. Checked By A.M.

Remarks:

4'-6" fill
4'-6" to 13' sand & gravel
6'-6" water

Note: See explanatory notes on first page of this Book

Date of Report 11/14/40

Approved By L.B.

BOSTON PUBLIC LIBRARY
3 9999 06440 176 1